

Application for a Permit to Use Surface Water



Oregon Water Resources Department
 725 Summer Street NE, Suite A
 Salem Oregon 97301-1266
 (503) 986-0900
 www.wrd.state.or.us

SECTION 1: APPLICANT INFORMATION AND SIGNATURE

Applicant Information

NAME <i>HERB QUADY, QUADY FAMILY TRUST</i>		PHONE (HM) <i>(541) 531-6235</i>
PHONE (WK) <i>(541) 702-2123</i>	CELL <i>(541) 531-6235</i>	FAX <i>(541) 702-2134</i>
ADDRESS <i>9800 Hwy 238</i>		
CITY <i>JACKSONVILLE</i>	STATE <i>OR</i>	ZIP <i>97530</i> E-MAIL * <i>hquady@yahoo.com</i>

Organization Information

NAME <i>QUADY FAMILY TRUST</i>		PHONE	FAX
ADDRESS		CELL	
CITY	STATE	ZIP	E-MAIL *

Agent Information – The agent is authorized to represent the applicant in all matters relating to this application.

AGENT / BUSINESS NAME		PHONE	FAX
ADDRESS		CELL	
CITY	STATE	ZIP	E-MAIL *

RECEIVED BY OWRD
 JUN 26 2014
 SALEM, OR

Note: Attach multiple copies as needed

* By providing an e-mail address, consent is given to receive all correspondence from the department electronically. (paper copies of the final order documents will also be mailed.)


RECEIVED BY OWRD

By my signature below I confirm that I understand:

FEB 06 2014

- I am asking to use water specifically as described in this application.
- Evaluation of this application will be based on information provided in the application packet.
- I cannot legally use water until the Water Resources Department issues a permit to me.
- The Department encourages all applicants to wait for a permit to be issued before beginning construction of any proposed diversion. Acceptance of this application does not guarantee a permit will be issued.
- If I begin construction prior to the issuance of a permit, I assume all risks associated with my actions.
- If I get a permit, I must not waste water.
- If development of the water use is not according to the terms of the permit, the permit can be cancelled.
- The water use must be compatible with local comprehensive land use plans.
- Even if the Department issues a permit, I may have to stop using water to allow senior water right holders to get water to which they are entitled.

SALEM, OR



I (we) affirm that the information contained in this application is true and accurate.

[Signature]
 Applicant Signature

HERB QUADY
 Print Name and title if applicable

1/6/14
 Date

Applicant Signature

Print Name and title if applicable

Date

Revised

App. No. <i>6893</i>	For Department Use Permit No.	Date
----------------------	----------------------------------	------

SECTION 2: PROPERTY OWNERSHIP

Please indicate if you own all the lands associated with the project from which the water is to be diverted, conveyed, and used.

Yes

- There are no encumbrances.
- This land is encumbered by easements, rights of way, roads or other encumbrances.

No

- I have a recorded easement or written authorization permitting access.
- I do not currently have written authorization or easement permitting access.
- Written authorization or an easement is not necessary, because the only affected lands I do not own are state-owned submersible lands, and this application is for irrigation and/or domestic use only (ORS 274.040).
- Water is to be diverted, conveyed, and/or used only on federal lands.

List the names and mailing addresses of all affected landowners (*attach additional sheets if necessary*).

You must provide the legal description of: 1. The property from which the water is to be diverted, 2. Any property crossed by the proposed ditch, canal or other work, and 3. Any property on which the water is to be used as depicted on the map.

RECEIVED BY OWRD

SECTION 3: SOURCE OF WATER

JUN 26 2014

A. Proposed Source of Water

SALEM, OR

Provide the commonly used name of the water body from which water will be diverted, and the name of the stream or lake it flows into. If unnamed, say so:

- Source 1: APPLEGATE Tributary to: ~~ROGUE RIVER~~ APPLEGATE RIVER
RESERVOIR
- Source 2: Tributary to:
- Source 3: Tributary to:
- Source 4: Tributary to:

If any source listed above is stored water that is authorized under a water right permit, certificate, or decree, attach a copy of the document or list the document number (for decrees, list the volume, page and/or decree name).

B. Applications to Use Stored Water

RECEIVED BY OWRD

Do you, or will you, own the reservoir(s) described in item 3A above?

FEB 06 2014

Yes.

SALEM, OR

No. (Please enclose a copy of your written notification to the operator of the reservoir of your intent to file this application, which you should have already mailed or delivered to the operator.)

SEE ENCLOSED COPY OF B. O. R. CONTRACT.

If all sources listed in item 3A are stored water, the Department will review your application using the expedited process provided in ORS 537.147, unless you check the box below. Please see the instruction booklet for more information.

- By checking this box, you are requesting that the Department process your application under the standard process outlined in ORS 537.150 and 537.153, rather than the expedited process provided by ORS 537.147. To file an application under the standard process, you must enclose the following:
- A copy of a signed non-expired contract or other agreement with the owner of the reservoir (if not you) to impound the volume of water you propose to use in this application.
 - A copy of your written agreement with the party (if any) delivering the water from the reservoir to you.

SECTION 4: WATER USE

Provide the amount of water you propose to use from each source, for each use, in cubic feet-per-second (cfs) or gallons-per-minute (gpm). If the proposed use is from storage, provide the amount in acre-feet (af):
(1 cfs equals 448.8 gpm. 1 acre-foot equals 325,851 gallons or 43,560 cubic feet)

SOURCE	USE	PERIOD OF USE	AMOUNT
APPLAGATE RESERVOIR	IRRIGATION	APRIL 1 - OCT 31	30 <input type="checkbox"/> cfs <input type="checkbox"/> gpm <input checked="" type="checkbox"/> af
→ APPLAGATE RIVER			<input type="checkbox"/> cfs <input type="checkbox"/> gpm <input type="checkbox"/> af
			<input type="checkbox"/> cfs <input type="checkbox"/> gpm <input type="checkbox"/> af
			<input type="checkbox"/> cfs <input type="checkbox"/> gpm <input type="checkbox"/> af

For irrigation use only:
 Please indicate the number of primary and supplemental acres to be irrigated. (SEE ENCLOSED)
 Primary: 90 Acres Supplemental: 90 Acres PERMIT CERTIFICATE
 List the Permit or Certificate number of the underlying primary water right(s): 26693 32442
 Indicate the maximum total number of acre-feet you expect to use in an irrigation season: ~~21~~ 30

- If the use is **municipal or quasi-municipal**, attach **Form M**
- If the use is **domestic**, indicate the number of households: _____
- If the use is **mining**, describe what is being mined and the method(s) of extraction:

RECEIVED BY OWRD

RECEIVED BY OWRD

FEB 06 2014

JUN 26 2014

SECTION 5: WATER MANAGEMENT

RECEIVED BY OWRD

A. Diversion and Conveyance

SALEM, OR

What equipment will you use to pump water from your source?

FEB 06 2014

Pump (give horsepower and type): 3HP CENTRIFUGAL

SALEM, OR

Other means (describe): _____

Provide a description of the proposed means of diversion, construction, and operation of the diversion works and conveyance of water.

PUMP MOUNTED ABOVE OFFENBAKER DITCH -> 5" MAINLINE TO FILTER STATION NEAR VINEYARD. PRESSURIZED TO FEED IRRIGATION SUBMANS.

B. Application Method

What equipment and method of application will be used? (e.g., drip, wheel line, high-pressure sprinkler)

DRIP IRRIGATION. SPRINKLERS ON PASTURE.

C. Conservation

Please describe why the amount of water requested is needed and measures you propose to: prevent waste; measure the amount of water diverted; prevent damage to public uses of affected surface waters.

AMOUNT OF WATER REQUESTED IS BASED ON CURRENT USE OF PRIMARY WATER RIGHT.

CONSERVATION MEASURES -> SEE ATTACHED

SECTION 6: RESOURCE PROTECTION

In granting permission to use water from a stream or lake, the state encourages, and in some instances requires, careful control of activities that may affect the waterway or streamside area. See instruction guide for a list of possible permit requirements from other agencies. Please indicate any of the practices you plan to undertake to protect water resources.

Diversion will be screened to prevent uptake of fish and other aquatic life.

Describe planned actions:

FISH SCREEN LOCATED ON THE INTAKE PIPE ON THE DITCH.

Excavation or clearing of banks will be kept to a minimum to protect riparian or streamside areas.

Describe planned actions:

DITCH DIVERSION AREA HAS MINIMAL CLEARING.

Operating equipment in a water body will be managed and timed to prevent damage to aquatic life.

Describe:

NO EQUIPMENT IN RIVER, ONLY PUMP IN DITCH.

Water quality will be protected by preventing erosion and run-off of waste or chemical products.

Describe:

VINEYARD IS FARMED W/ "LIVE" CERTIFICATION. PROPER MEASURES TAKEN IN CHEMICAL STORAGE/DISPOSAL. HILLSIDES VEGETATION MAINTAINED TO PREVENT EROSION.

STATE OF OREGON
COUNTY OF JACSON

CERTIFICATE OF WATER RIGHT

This is to Certify, That **HARTS MATHEWS, INC.**
Alton Hart, President
of P. O. Box 749, Madras, State of Oregon, has made proof
to the satisfaction of the STATE ENGINEER of Oregon, of a right to the use of the waters of
Applegate River

a tributary of **Regas River** for the purpose of
irrigation of **90.0 acres and stock**

under Permit No. **26693** of the State Engineer, and that said right to the use of said waters
has been perfected in accordance with the laws of Oregon; that the priority of the right hereby
confirmed dates from **April 12, 1960**

that the amount of water to which such right is entitled and hereby confirmed, for the purposes
aforesaid, is limited to an amount actually beneficially used for said purposes, and shall not exceed
**0.95 cubic feet per second being 0.94 c.f.s. for irrigation and 0.01 c.f.s. for
stock**

or its equivalent in case of rotation, measured at the point of diversion from the stream.
The point of diversion is located in the **Lot 7 (20 1/2 Acs) Section 28, T. 38 S., R. 3 W.,
W. N.**

The amount of water used for irrigation, together with the amount secured under any other
right existing for the same lands, shall be limited to **one-eighth of one cubic foot per second**
per acre, or the equivalent for each acre irrigated and shall be further limited
to a diversion of not to exceed **1/2 acre foot per acre** for each acre irrigated
during the irrigation season of each year,

and shall conform to such reasonable rotation system as may be ordered by the proper state officer.

A description of the place of use under the right hereby confirmed, and to which such right is
appertaining, is as follows:

- 34.9 acres & stock NE 1/4 NE 1/4
 - 36.6 acres & stock NE 1/4 NE 1/4
 - 0.1 acre NE 1/4 NE 1/4
 - 3.0 acres SE 1/4 NE 1/4
 - 15.4 acres & stock NE 1/4 NE 1/4
- Section 29
T. 38 S., R. 3 W., W. N.

The right to the use of the water for the purposes aforesaid is restricted to the lands or place of
use herein described.

WITNESS the signature of the State Engineer, officed

this date, **September 27, 1965**

CHRIS L. JOHNSON
State Engineer

Recorded in State Record of Water Right Certificates, Volume **21**, page **3242**

RECEIVED BY OWRD

RECEIVED BY OWRD

9800 Hwy 238

JUN 26 2014

FEB 06 2014

SALEM, OR

SALEM, OR

C-8773

Handwritten mark resembling a stylized 'J' or 'L'.

Land Use Information Form



Oregon Water Resources Department
725 Summer Street NE, Suite A
Salem, Oregon 97301-1266
(503) 986-0900
www.wrd.state.or.us

Applicant: HERB First QUADY Last

Mailing Address: PO BOX 847

JACKSONVILLE City OR State 97530 Zip Daytime Phone: (541) 531-6235

A. Land and Location

Please include the following information for all tax lots where water will be diverted (taken from its source), conveyed (transported), and/or used or developed. Applicants for municipal use, or irrigation uses within irrigation districts may substitute existing and proposed service-area boundaries for the tax-lot information requested below.

Township	Range	Section	¼ ¼	Tax Lot #	Plan Designation (e.g., Rural Residential/RR-5)	Water to be:			Proposed Land Use:
			NE NE	100	EFU	<input checked="" type="checkbox"/> Diverted	<input checked="" type="checkbox"/> Conveyed	<input checked="" type="checkbox"/> Used	EFU
			NW NE			<input type="checkbox"/> Diverted	<input type="checkbox"/> Conveyed	<input type="checkbox"/> Used	
			NE NW			<input type="checkbox"/> Diverted	<input type="checkbox"/> Conveyed	<input type="checkbox"/> Used	
			SE NE			<input type="checkbox"/> Diverted	<input type="checkbox"/> Conveyed	<input type="checkbox"/> Used	
			SW NE						

List all counties and cities where water is proposed to be diverted, conveyed, and/or used or developed:

<u>JACKSON</u>	RECEIVED BY OWRD JUN 26 2014	RECEIVED BY OWRD FEB 06 2014
----------------	---------------------------------	---------------------------------

B. Description of Proposed Use

SALEM, OR

SALEM, OR

Type of application to be filed with the Water Resources Department:

- Permit to Use or Store Water
- Water Right Transfer
- Permit Amendment or Ground Water Registration Modification
- Limited Water Use License
- Allocation of Conserved Water
- Exchange of Water

Source of water: Reservoir/Pond Ground Water Surface Water (name) APPROXIMATE RESERVOIR → A. RIVER

Estimated quantity of water needed: 30 cubic feet per second gallons per minute acre-feet

Intended use of water: Irrigation Commercial Industrial Domestic for _____ household(s)
 Municipal Quasi-Municipal Instream Other SUPPLEMENTAL IRRIGATION

Briefly describe:

Applying for supplemental water from stored water in reservoir for irrigation.

Note to applicant: If the Land Use Information Form cannot be completed while you wait, please have a local government representative sign the receipt at the bottom of the next page and include it with the application filed with the Water Resources Department.

See bottom of Page 3. →
Surface Water/9

S-87923

For Local Government Use Only

The following section must be completed by a planning official from each county and city listed unless the project will be located entirely within the city limits. In that case, only the city planning agency must complete this form. This deals only with the local land-use plan. Do not include approval for activities such as building or grading permits.

Please check the appropriate box below and provide the requested information

- Land uses to be served by the proposed water uses (including proposed construction) are allowed outright or are not regulated by your comprehensive plan. Cite applicable ordinance section(s): Chapter 4.2-1
- Land uses to be served by the proposed water uses (including proposed construction) involve discretionary land-use approvals as listed in the table below. (Please attach documentation of applicable land-use approvals which have already been obtained. Record of Action/land-use decision and accompanying findings are sufficient.) **If approvals have been obtained but all appeal periods have not ended, check "Being pursued."**

Type of Land-Use Approval Needed (e.g., plan amendments, rezones, conditional-use permits, etc.)	Cite Most Significant, Applicable Plan Policies & Ordinance Section References	Land-Use Approval:	
		<input type="checkbox"/> Obtained <input type="checkbox"/> Denied	<input type="checkbox"/> Being Pursued <input type="checkbox"/> Not Being Pursued
		<input type="checkbox"/> Obtained <input type="checkbox"/> Denied	<input type="checkbox"/> Being Pursued <input type="checkbox"/> Not Being Pursued
		<input type="checkbox"/> Obtained <input type="checkbox"/> Denied	<input type="checkbox"/> Being Pursued <input type="checkbox"/> Not Being Pursued
		<input type="checkbox"/> Obtained <input type="checkbox"/> Denied	<input type="checkbox"/> Being Pursued <input type="checkbox"/> Not Being Pursued
		<input type="checkbox"/> Obtained <input type="checkbox"/> Denied	<input type="checkbox"/> Being Pursued <input type="checkbox"/> Not Being Pursued

Local governments are invited to express special land-use concerns or make recommendations to the Water Resources Department regarding this proposed use of water below, or on a separate sheet.

Farm use outright permitted in EFU zoning.
Water usage for farm use can be sign off by zoning.

Name: Youngsook Kim Title: Planner
 Signature: *Youngsook Kim* Phone: 774-6946 Date: 1/07/14
 Government Entity: Jackson County

Note to local government representative: Please complete this form or sign the receipt below and return it to the applicant. If you sign the receipt, you will have 30 days from the Water Resources Department's notice date to return the completed Land Use Information Form or WRD may presume the land use associated with the proposed use of water is compatible with local comprehensive plans.

Receipt for Request for Land Use Information

Applicant name: _____ RECEIVED
 City or County: _____ Staff contact: _____ JAN 07 2014
 Signature: RECEIVED BY OWRD Phone: _____ Date: _____ JACKSON COUNTY PLANNING
 _____ RECEIVED BY OWRD



Oregon

John A. Kitzhaber, MD, Governor

Water Resources Department

North Mall Office Building

725 Summer St. NE, Suite A

Salem, OR 97301

Phone 503-986-0900

FAX 503-986-0904

www.wrd.state.or.us

February 10, 2014

Herb Quady, Quady Family Trust
9800 Hwy 238
Jacksonville, OR 97530

Dear Herb Quady,

The Water Resources Department has received your application to use or store water. At this time however, we are unable to accept your application, because the minimum filing requirements are not met according to the Oregon Administrative Rules (OAR 690-310-0040 and 0050).

We are hereby returning the incomplete application and the fees submitted. Please return the application, the required information, and this checklist, so the Department may begin processing your application in a timely manner.

This review is based only on the completeness of your application. Any determination of water availability, compliance with basin plan rules, or any other water related issues has not been made.

Should you have any questions, please do not hesitate to contact Customer Service at the address above or by telephone at 503-986-0801.

Sincerely,

RECEIVED BY OWRD

Jerry Sauter
Water Rights Program Analyst

JUN 26 2014

SALEM, OR

Cc: OWRD Fiscal

S-87973



WHEN RECORDED MAIL TO:
Robert A. Mallek, Jr., Esq.
DIETRICH, GLASRUD, MALLEK & AUNE
5250 N. Palm Avenue, Suite 402
Fresno, CA 93704

MAIL TAX STATEMENTS TO:
Mr. & Mrs. Andrew K. Quady
P.O. Box 209
Madera, CA 93639



I, Christine Walker, County Clerk for Jackson County, Oregon, certify that the instrument identified herein was recorded in the Clerk records.
Christine Walker - County Clerk

SPACE ABOVE THIS LINE FOR RECORDER'S USE

QUITCLAIM DEED

HERBERT ANDREW QUADY, a married man as his sole and separate property, and ALLISON KRUEGER QUADY, also known as ALLISON QUADY SHAYLOR, a married woman, as her sole and separate property, Grantors, release and quitclaim to QUADY LLC, a Nevada Limited Liability Company, Grantee, all right, title and interest in and to the following described real property:

See Exhibit A for legal description, attached hereto and incorporated herein by this reference.

The true and actual consideration for this transfer consists of other value given or promised.


BEFORE SIGNING OR ACCEPTING THIS INSTRUMENT, THE PERSON TRANSFERRING FEE TITLE SHOULD INQUIRE ABOUT THE PERSON'S RIGHTS, IF ANY, UNDER ORS 195.300, 195.301 AND 195.305 TO 195.336 AND SECTIONS 5 TO 11, CHAPTER 424, OREGON LAWS 2007, SECTIONS 2 TO 9 AND 17, CHAPTER 855, OREGON LAWS 2009, AND SECTIONS 2 TO 7, CHAPTER 8, OREGON LAWS 2010. THIS INSTRUMENT DOES NOT ALLOW USE OF THE PROPERTY DESCRIBED IN THIS INSTRUMENT IN VIOLATION OF APPLICABLE LAND USE LAWS AND REGULATIONS. BEFORE SIGNING OR ACCEPTING THIS INSTRUMENT, THE PERSON ACQUIRING FEE TITLE TO THE PROPERTY SHOULD CHECK WITH THE APPROPRIATE CITY OR COUNTY PLANNING DEPARTMENT TO VERIFY THAT THE UNIT OF LAND BEING TRANSFERRED IS A LAWFULLY ESTABLISHED LOT OR PARCEL, AS DEFINED IN ORS 92.010 OR 215.010, TO VERIFY THE APPROVED USES OF THE LOT OR PARCEL, TO DETERMINE ANY LIMITS ON LAWSUITS AGAINST FARMING OR FOREST PRACTICES, AS DEFINED IN ORS 30.930, AND TO INQUIRE ABOUT THE RIGHTS OF NEIGHBORING PROPERTY OWNERS, IF ANY, UNDER ORS 195.300, 195.301 AND 195.305 TO 195.336 AND SECTIONS 5 TO 11, CHAPTER 424, OREGON LAWS 2007, SECTIONS 2 TO 9 AND 17, CHAPTER 855, OREGON LAWS 2009, AND SECTIONS 2 TO 7, CHAPTER 8, OREGON LAWS 2010.

Dated this 27th day of December, 2012

HERBERT ANDREW QUADY

ALLISON KRUEGER QUADY, also known as
ALLISON QUADY SHAYLOR

RECEIVED BY OWRD
JUN 26 2014
SALEM, OR



S-87973

State of Oregon
County of Multnomah


On this 23 day of December, in the year of 2012, before me
Mihir C Patel, personally appeared Allison Krueger Quady
personally known to me (or proved to me on the basis of satisfactory evidence), to be the person
whose name is subscribed to this instrument, and acknowledged that he (she or they) executed it.

Quitclaim deed doc
Document Description

M Patel
Signature of Notary



RECEIVED BY OWRD
JUN 26 2014
SALEM, OR



S-87973


ACKNOWLEDGEMENT

State of ~~California~~ Oregon
County of Jackson

On 12/22/12 before me, Randall Harris, Notary Public
personally appeared HERBERT ANDREW QUADY,
who proved to me on the basis of satisfactory evidence to be the person(s) whose
name(s) is/are subscribed to the within instrument and acknowledged to me that
he/she/they executed the same in his/her/their authorized capacity(ies), and that by
his/her/their signature(s) on the instrument the person(s), or the entity upon behalf of
which the person(s) acted, executed the instrument. I certify under PENALTY OF
PERJURY under the laws of the State of California that the foregoing paragraph is true
and correct.

WITNESS my hand and official seal.

Signature [Handwritten Signature]



RECEIVED BY OWRD

JUN 26 2014

SALEM, OR

S-8793

EXHIBIT A

Legal Description

All that portion of the Northeast Quarter of the Northwest Quarter, the North Half of the Northeast Quarter, and the Southeast Quarter of the northeast Quarter of Section 29 in Township 38 South, Range 3 West of the Willamette Meridian in Jackson County, Oregon, lying NORTHERLY of the Applegate Road.

EXCEPTING THEREFROM land conveyed to the State of Oregon (by and through its State Highway Commission) by deed recorded in Volume 449 Page 51 of the Deed Records of Jackson County, Oregon.

ALSO EXCEPTING THEREFROM that portion of the following described tract, lying Northerly of the Applegate Road: Commencing at the Northeast corner of said Section 29, thence South 1435.0 feet to the true point of beginning; thence West 210.0 feet; thence South 280.0 feet, to the Easterly line of the Applegate River; thence Southeasterly along the Northeasterly bank of the Applegate River 220.0 feet, more or less, to the East line of said Section 29; thence North along said section line to the point of beginning.

ALSO EXCEPTING THEREFROM: All that portion of the West 600 feet to the Northeast quarter of the Northwest quarter of Section 29, Township 38 South, Range 3 West of the Willamette Meridian, Jackson County, Oregon, lying Northerly of the Applegate Road.

AND ALSO EXCEPTING THEREFROM: All that portion of the Southwest Quarter of the Northeast Quarter of Section 29 in Township 38 South, Range 3 West of the Willamette Meridian in Jackson County, Oregon, lying Northerly of the Applegate Road.

(Map No. 383W29, Tax Lot 100, Account No. 1-067916-9, Code 49-46)
(Map No. 383W29, Tax Lot 100, Account No. 1-047550-8, Code 49-16)

RECEIVED BY OWRD

JUN 26 2014

SALEM, OR

S-87973

Supplemental Water Rights Application

Page 6

Part C "Conservation"

Conservation Measures

- 1) **To prevent waste:** We are using a drip irrigation system to precisely apply water to vines roots as needed. The irrigation system is on a timer, so water is only added as needed. Water needs are calculated via an ET model and a moisture sensor that measures root moisture.
- 2) **To measure the amount diverted:** An irrigation module is in place that measures the flow of water and calculates the amount applied in acre inches. This can be viewed on mobile devices in real time via an application.
- 3) **To prevent damage to public uses:** The water is accessed via a ditch maintained by the Offenbacher-Roeloffs Ditch Company. The company is responsible for the diversion at the river. It is my understanding that the diversion is only put in place after spawning season is over so as to not damage the local steelhead run.

RECEIVED BY OWRD

JUN 26 2014

SALEM, OR

S-87973

RECEIVED BY OWRD

FEB 06 2014

SALEM, OR

SECTION 7: PROJECT SCHEDULE

Date construction will begin: NO FURTHER CONSTRUCTION. INFRASTRUCTURE IS IN PLACE BASED ON PRIMARY WATER RIGHT.
Date construction will be completed:

Date beneficial water use will begin: N/A
5/1/14

SECTION 8: WITHIN A DISTRICT

Check here if the point of diversion or place of use are located within or served by an irrigation or other water district.

Irrigation District Name	Address	
City	State	Zip

SECTION 9: REMARKS

Use this space to clarify any information you have provided in the application.

APPLICATION IS FOR SUPPLEMENTAL WATER TO INSURE WATER AVAILABILITY IN A DRY YEAR

RECEIVED BY OWRD

JUN 26 2014

SALEM, OR

RECEIVED BY OWRD

FEB 06 2014

SALEM, OR

CONTRACT DATA SHEET



U.S. Bureau of Reclamation
Attn: PN-3324
1150 North Curtis Road
Boise, ID 83706-1234
208-378-5344

RECEIVED BY OWRD

RECLAMATION

Managing Water in the West

JUN 26 2014

SALEM, OR

1. Applicant Information:

A. Landowners

- 1) Name of landowner(s): Quady Family Trust
- 2) Address: 9800 Hwy 238, JACKSONVILLE, OR 97530
- 3) Mailing Address (if different): PO Box 847, JACKSONVILLE, OR 97530
- 4) Taxpayer Identification Number(s): _____
(Social Security Number or Employer Identification Number)¹
- 5) Do you own all of the land where you propose to divert and make use of water? Yes

B. Water User Organizations (Such as Irrigation Districts, Ditch/Canal Companies, Water Control Districts, Water User Associations & Cooperatives, Irrigation Improvement Districts, and similar entities organized according to State Law)

- 1) Name of Organization: _____
- 2) Name & Title of Applicant: _____
- 3) Mailing Address of Organization: _____
- 4) Taxpayer Identification Number: _____
(Social Security Number or Employer Identification Number)
- 5) Please provide the following information:
 - (a) A description of the area served by the organization (location, total acreage, # of water users, prominent crops, etc.)
 - (b) Copy of organization by-laws, articles of incorporation (if applicable), board resolution authorizing the applicant to represent and bind the organization under contract with the United States.

2. Source of Water (name of stream, river): APPLEGATE RIVER FROM APPLEGATE RESERVOIR
3. Proposed point of diversion: 189 feet E and 1992 feet S
of NE corner of Section 29, Township 38 S, Range 3 W,
Willamette Meridian.
4. A water right permit to divert storage water is required. Application or file number with OWRD if you have applied for a permit to divert storage water: SEE ENCLOSED APPLICATION FOR SUPPLEMENTAL WATER.
5. Include a map of lands and diversion points. [Same as required by Oregon Water Resources Department (OWRD) for application for surface/ground water permit].

RECEIVED BY OWRD

S-87923

FEB 06 2014

SALEM, OR

6. Do you currently hold a right to natural flows for irrigating the property described herein? YES
If yes, what is/are the priority date(s)? 1960
7. Total quantity of water from storage requested: 30 acre-feet.
8. Location of land to be irrigated in each 40-acre tract:

TOWNSHIP	RANGE	SECTION	40-ACRE TRACT (1/4) (1/4)	NO. of ACRES	TYPE of IRRIGATED CROP
38 S	3 W	29	NE NE	34.9	GRAPES / PASTURE
38 S	3 W	29	NW NE	36.6	GRAPES / PASTURE
38 S	3 W	29	SW NE	.1	PASTURE
38 S	3 W	29	SE NE	3.	GRAPES / PASTURE
38 S	3 W	29	NE NW	15.4	GRAPES / PASTURE

9. What is the present use of the land identified above? [*Farming; idle (fallow cultivated land); native (appears never to have been tilled); planted pasture or other (please specify)*].
FARMING. VINEYARD, PASTURE
10. Is the land identified above currently being irrigated? YES If yes, what is the source? (*natural flows, wells, etc.*) PRIMARY WATER RIGHT, PUMP ON OFFENBACHER DITCH
11. Diversion must be screened to prevent uptake of fish and other aquatic life.
Describe plan(s) to comply with State/Federal fish screen standards: PUMP IS INSTALLED WITH WORKING FISH SCREEN.
12. Telephone number where you can be reached during the day: (541) 531-6235

Before returning the completed Contract Data Sheet to the address provided on page 1, please check that you have done the following:

- ANSWERED ALL QUESTIONS COMPLETELY
- ATTACHED AND IDENTIFIED ADDITIONAL SHEET(S) AS NECESSARY
- ATTACHED THE REQUIRED MAP
- SUBMIT PAYMENT FOR THE APPROPRIATE CONTRACT ADMINISTRATION FEE², MAKE CHECK PAYABLE TO THE U.S. BUREAU OF RECLAMATION

¹ Section 31001.(i) of the Debt Collection Improvement Act of 1996 (Chapter 10 of Pub. L. 104-134) requires each contractor with an agency of the United States to furnish their taxpayer identifying number (social security number or employer identification number) and each agency to disclose to that contractor its intent to use such number for purposes of collecting and reporting on any delinquent amounts arising out of such contractor's relationship with the Government.

² The minimum contract administration fee for most applications is \$100. However, from time to time this fee may be revised to cover the costs of the United States. We recommend you contact this office to verify the current minimum contract administration fee. In the event that the costs to the United States of evaluating the application are in excess of the minimum contract administration fee, an estimate of the reimbursable costs for which advance payment is required will be provided to the applicant.

RECEIVED BY OWRD

JUN 26 2014

FEB 06 2014

SALEM, OR

SALEM, OR

5-87953