

Application for a Permit to Use Surface Water



Oregon Water Resources Department
725 Summer Street NE, Suite A
Salem, Oregon 97301-1266
503-986-0900
www.oregon.gov/OWRD

SECTION 1: APPLICANT INFORMATION AND SIGNATURE

Applicant

NAME SJD PROPERTIES, LLC, c/o JENNIFER DARBY		PHONE (HM) CELL 907-229-0629	
PHONE (WK)	CELL 907-229-0237	FAX	
ADDRESS 1898 NW SUNVIEW PL			
CITY GRANTS PASS	STATE OR	ZIP 97526	E-MAIL * BRANDDARBY@YAHOO.COM

Organization

NAME SJD PROPERTIES		PHONE 907-229-0629	FAX
ADDRESS 1898 NW SUNVIEW PLACE			CELL
CITY GRANTS PASS	STATE OR	ZIP 97526	E-MAIL * BRANDDARBY@YAHOO.COM

Agent – The agent is authorized to represent the applicant in all matters relating to this application.

AGENT / BUSINESS NAME JENNIFER DARBY		PHONE CELL 907-229-0629	FAX
ADDRESS 1898 NW SUNVIEW PL			CELL 907-229-0237
CITY GRANTS PASS	STATE OR	ZIP 97526	E-MAIL * JENWEST74@YAHOO.COM


Note: Attach multiple copies as needed

* By providing an e-mail address, consent is given to receive all correspondence from the Department electronically. (Paper copies of the proposed and final order documents will also be mailed.)

By my signature below I confirm that I understand:

- I am asking to use water specifically as described in this application.
- Evaluation of this application will be based on information provided in the application.
- I cannot legally use water until the Water Resources Department issues a permit.
- The Department encourages all applicants to wait for a permit to be issued before beginning construction of any proposed diversion. Acceptance of this application does not guarantee a permit will be issued.
- If I begin construction prior to the issuance of a permit, I assume all risks associated with my actions.
- If I receive a permit, I must not waste water.
- If development of the water use is not according to the terms of the permit, the permit can be cancelled.
- The water use must be compatible with local comprehensive land use plans.
- Even if the Department issues a permit, I may have to stop using water to allow senior water right holders to receive water to which they are entitled.

I (we) affirm that the information contained in this application is true and accurate


Jennifer Darby Jennifer Darby 7-13-2023
 Applicant Signature Print Name and Title if applicable Date

 Applicant Signature Print Name and Title if applicable Date

RECEIVED

JUL 17 2023

SECTION 2: PROPERTY OWNERSHIP

Please indicate if you own all the lands associated with the project from which the water is to be diverted, conveyed, and used.

- YES, there are no encumbrances.
- YES, the land is encumbered by easements, rights of way, roads or other encumbrances.
- NO, I have a recorded easement or written authorization permitting access.
- NO, I do not currently have written authorization or easement permitting access.
- NO, written authorization or an easement is not necessary, because the only affected lands I do not own are state-owned submersible lands, and this application is for irrigation and/or domestic use only (ORS 274.040).
- NO, because water is to be diverted, conveyed, and/or used only on federal lands.

RECEIVED
 JUN 12 2023
 OWRD

Affected Landowners: List the names and mailing addresses of all owners of any lands that are not owned by the applicant and that are crossed by the proposed ditch, canal or other work, even if the applicant has obtained written authorization or an easement from the owner. *(Attach additional sheets if necessary).*

NA

Legal Description: You must provide the legal description of: 1. The property from which the water is to be diverted, 2. Any property crossed by the proposed ditch, canal or other work, and 3. Any property on which the water is to be used as depicted on the map.

SECTION 3: SOURCE OF WATER

A. Proposed Source of Water

Provide the commonly used name of the water body from which water will be diverted, and the name of the stream or lake it flows into (if unnamed, say so), and the locations of the point of diversion (POD):

Source 1: Applegate Lake Reservoir	Tributary to: Applegate River
TRSQQ of POD: 37S 5W Sec. 19 SE/NE	
Source 2:	Tributary to:
TRSQQ of POD:	

If any source listed above is stored water that is authorized under a water right permit, certificate, or decree, attach a copy of the document or list the document number (for decrees, list the volume, page and/or decree name).

Permit R-7810

RECEIVED
 JUL 17 2023
 OWRD

JUN 12 2023

OWRD

B. Applications to Use Stored Water

Do you, or will you, own the reservoir(s) described in Section 3A above?

- Yes. No. (Enclose a copy of your written notification to the operator of the reservoir of your intent to file this application, which should have been mailed or delivered to the operator.)

If *all* sources listed in Section 3A are stored water, the Department will review your application using the expedited process provided in ORS 537.147, unless you check the box below. Please see the instruction booklet for more information.

- By checking this box, you are requesting that the Department process your application under the standard process outlined in ORS 537.150 and 537.153, rather than the expedited process provided by ORS 537.147. To file an application under the standard process, you must enclose the following:

- A copy of a signed non-expired contract or other agreement with the owner of the reservoir (if not you) to impound the volume of water you propose to use in this application.
- A copy of your written agreement with the party (if any) delivering the water from the reservoir to you.

SECTION 4: SENSITIVE, THREATENED OR ENDANGERED FISH SPECIES PUBLIC INTEREST INFORMATION

This information must be provided for your application to be accepted as complete. The Water Resources Department will determine whether the proposed use will impair or be detrimental to the public interest with regard to sensitive, threatened or endangered fish species.

To answer the following questions, use the map provided in [Attachment 3](#) or the link below to determine whether the proposed point of diversion (POD) is located in an area where the Upper Columbia, the Lower Columbia, and/or the Statewide public interest rules apply.

For more detailed information, click on the following link and enter the T,R,S,QQ or the Lat/Long of a POD and click on "Submit" to retrieve a report that will show which section, if any, of the rules apply:

https://apps.wrd.state.or.us/apps/misc/lkp_trsqq_features/

If you need help to determine in which area the proposed POD is located, please call the customer service desk at (503) 986-0900.

Upper Columbia - OAR 690-033-0115 thru -0130

Is the POD located in an area where the Upper Columbia Rules apply?

- Yes No

If **yes, you are notified** that the Water Resources Department will consult with numerous federal, state, local and tribal governmental entities so it may determine whether the proposed use is consistent with the "Columbia River Basin Fish and Wildlife Program" adopted by the Northwest Power Planning Council in 1994 for the protection and recovery of listed fish species. The application may be denied, heavily conditioned, or if appropriate, mitigation for impacts may be needed to obtain approval for the proposed use.

RECEIVED

JUL 17 2023

If yes,

- I understand that the proposed use does not involve appropriation of direct streamflow during the time period April 15 to September 30, except as provided in OAR 690-033-0140.
- I understand that I will install, operate and maintain a fish screen and fish passage as listed in ORS 498.301 through 498.346, and 509.580 through 509.910, to the specifications and extent required by Oregon Department of Fish and Wildlife, prior to diversion of water under any permit issued pursuant to this application.
- I understand that the Oregon Department of Environmental Quality will review my application to determine if the proposed use complies with existing state and federal water quality standards.
- I understand that I will install and maintain water use measurement and recording devices as required by the Water Resources Department, and comply with recording and reporting permit condition requirements.

RECEIVED

JUN 12 2023

OWRD

Lower Columbia - OAR 690-033-0220 thru -0230

Is the POD located in an area where the Lower Columbia rules apply?

Yes No

If yes, you are notified that that the Water Resources Department will determine, by reviewing recovery plans, the Columbia River Basin Fish and Wildlife Program, and regional restoration programs applicable to threatened or endangered fish species, in coordination with state and federal agencies, as appropriate, whether the proposed use is detrimental to the protection or recovery of a threatened or endangered fish species and whether the use can be conditioned or mitigated to avoid the detriment.

If a permit is issued, it will likely contain conditions to ensure the water use complies with existing state and federal water quality standards; and water use measurement, recording and reporting required by the Water Resources Department. The application may be denied, or if appropriate, mitigation for impacts may be needed to obtain approval of the proposed use.

If yes, provide the following information (the information must be provided with the application to be considered complete).

Yes No The proposed use is for more than **one** cubic foot per second (448.8 gpm) and is not subject to the requirements of OAR 690, Division 86 (Water Management and Conservation Plans).

If yes, provide a description of the measures to be taken to assure reasonably efficient water use:

Statewide - OAR 690-033-0330 thru -0340

Is the POD located in an area where the Statewide rules apply?

Yes No

If yes, the Water Resources Department will determine whether the proposed use will occur in an area where endangered, threatened or sensitive fish species are located. If so, the Water Resources Department, Department of Fish and Wildlife, Department of Environmental Quality, and the Department of Agriculture will recommend conditions required to achieve "no loss of essential habitat of threatened and endangered (T&E) fish species," or "no net loss of essential habitat of sensitive (S) fish species." If conditions cannot be identified that meet the standards of no loss of essential T & E fish habitat or no net loss of essential S fish habitat, the agencies will recommend denial of the application unless they conclude that the proposed use would not harm the species.

RECEIVED

JUL 17 2023

OWRD

SECTION 5: WATER USE

Provide the amount of water you propose to use from each source, for each use; in cubic feet-per-second (cfs) or gallons-per-minute (gpm). If the proposed use is from storage, provide the amount in acre-feet (af):
 (1 cfs equals 448.8 gpm. 1 acre-foot equals 325,851 gallons or 43,560 cubic feet)

SOURCE	USE	PERIOD OF USE	AMOUNT
Applegate Lake Res.	Irrigation	4/1-11/1	6.0 <input type="checkbox"/> cfs <input type="checkbox"/> gpm <input checked="" type="checkbox"/> af
			<input type="checkbox"/> cfs <input type="checkbox"/> gpm <input type="checkbox"/> af
			<input type="checkbox"/> cfs <input type="checkbox"/> gpm <input type="checkbox"/> af

Please indicate the number of primary, supplemental and/or nursery acres to be irrigated.

Primary: 1.12 Acres Supplemental: 0.5 Acres Nursery Use: Acres

If supplemental acres are listed, provide the Permit or Certificate number of the underlying primary water right(s): Cert. 95642

Indicate the maximum total number of acre-feet you expect to use in an irrigation season: 6.0

- If the use is **municipal or quasi-municipal**, attach **Form M**
- If the use is **domestic**, indicate the number of households:
- If the use is **mining**, describe what is being mined and the method(s) of extraction:

RECEIVED
 JUN 12 2023
 OWRD

SECTION 6: WATER MANAGEMENT

A. Diversion and Conveyance

What equipment will you use to pump water from your source?

- Pump (give horsepower and type): 1.5 (estimated)
- Other means (describe):

Provide a description of the proposed means of diversion, construction, and operation of the diversion works and conveyance of water.

Water will be diverted using an electric centrifugal pump. Water will be delivered using a pipeline to sprinklers and faucets.

B. Application Method

What equipment and method of application will be used? (e.g., drip, wheel line, high-pressure sprinkler) Impact sprinklers

C. Conservation

Please describe why the amount of water requested is needed and measures you propose to: prevent waste; measure the amount of water diverted; prevent damage to public uses of affected surface waters.

Water is delivered via a piped system. The standard of 3.5 AF/AC is requested and is the quantity recommended by Oregon State University. There will be no runoff

RECEIVED
 JUL 17 2023

SECTION 7: RESOURCE PROTECTION

In granting permission to use water from a stream or lake, the state encourages, and in some instances requires, careful control of activities that may affect the waterway or streamside area. See instruction guide for a list of possible permit requirements from other agencies. Please indicate any of the practices you plan to undertake to protect water resources:

- Diversion will be screened per ODFW specifications in ORS 498.301 through 498.346 to prevent uptake of fish and other aquatic life.
Describe planned actions: Install approved fish screen
- Excavation or clearing of banks will be kept to a minimum to protect riparian or streamside areas.
Note: If disturbed area is more than one acre, applicant should contact the Department of Environmental Quality to determine if a 1200C permit is required.
Describe planned actions and additional permits required for project implementation: No permits. Removal pump to be used with intake pipe and foot valve directly into water.
- Operating equipment in a water body will be managed and timed to prevent damage to aquatic life.
Describe planned actions and additional permits required for project implementation: No instream work
- Water quality will be protected by preventing erosion and run-off of waste or chemical products.
Describe planned actions: No run-off or chemicals. Sprinklers will run as needed
- List other federal and state permits or contracts to be obtained, if a water right permit is granted.
Contract for stored water from Bureau of Reclamation

SECTION 8: PROJECT SCHEDULE

- a) Date construction will begin: as soon as permit issued
- b) Date construction will be completed: 2024 or 2025
- c) Date beneficial water use will begin: 2024 or 2025

RECEIVED
JUN 12 2023
OWRD

SECTION 9: WITHIN A DISTRICT

Check here if the point of diversion or place of use are located within or are served by an irrigation or other water district.

Irrigation District Name	Address	
City	State	Zip

SECTION 10: REMARKS

Use this space to clarify any information you have provided in the application. *(Attach additional sheets if necessary).*

The property has 1/2 acre of water right from certificate 95642. We are applying for the rest of our property with supplemental for the 1/2 acre.

For Department Use: App. Number: _____

RECEIVED
JUL 17 2023

Minimum Requirements Checklist

Minimum Requirements (OAR 690-310-0040, OAR 690-310-0050 & ORS 537.140)

Include this checklist with the application

Check that each of the following items is included. The application will be returned if all required items are not included. If you have questions, please call the Water Rights Customer Service Group at (503) 986-0900.

Please submit the original application and signatures to the Water Resources Department. Applicants are encouraged to keep a copy of the completed application.

- SECTION 1: Applicant Information and Signature
- SECTION 2: Property Ownership
- SECTION 3: Source of Water
- SECTION 4: Sensitive, Threatened or Endangered Fish Species Public Interest Information
- SECTION 5: Water Use
- SECTION 6: Water Management
- SECTION 7: Resource Protection
- SECTION 8: Project Schedule
- SECTION 9: Within a District
- SECTION 10: Remarks

RECEIVED

JUN 12 2023

OWRD

Include the following additional items:

- Land Use Information Form with approval and signature of local planning department (*must be an original*) or signed receipt.
- Provide the legal description of: (1) the property from which the water is to be diverted, (2) any property crossed by the proposed ditch, canal or other work, and (3) any property on which the water is to be used as depicted on the map.
- Fees - Amount enclosed: \$1,466.00
See the Department's Fee Schedule at www.oregon.gov/owrd or call (503) 986-0900.
- Map that includes the following items:
 - Permanent quality and drawn in ink
 - Even map scale not less than 4" = 1 mile (example: 1" = 400 ft, 1" = 1320 ft, etc.)
 - North Directional Symbol
 - Township, Range, Section, Quarter/Quarter, Tax Lots
 - Reference corner on map
 - Location of each diversion, by reference to a recognized public land survey corner (distances north/south and east/west)
 - Indicate the area of use by Quarter/Quarter and tax lot identified clearly.
 - Number of acres per Quarter/Quarter and hatching to indicate area of use if for primary irrigation, supplemental irrigation, or nursery
 - Location of main canals, ditches, pipelines or flumes (if well is outside of the area of use)

RECEIVED

JUL 17 2023

OWRD

Water-Use Permit Application Processing

RECEIVED

JUN 12 2023

OWRD

1. Completeness Determination

The Department evaluates whether the application and accompanying map contain all of the information required under OAR 690-310-0040 and OAR 690-310-0050. The Department also determines whether the proposed use is prohibited by statute. If the Department determines that the application is incomplete, all fees have not been paid, or the use is prohibited by statute, the application and all fees submitted are returned to the applicant.

2. Initial Review

The Department reviews the application to determine whether water is available during the period requested, whether the proposed use is restricted or limited by rule or statute, and whether other issues may preclude approval of or restrict the proposed use. An Initial Review (IR) containing preliminary determinations is mailed to the applicant. The applicant has 14 days from the mailing date to withdraw the application from further processing and receive a refund of all fees paid minus \$310. The applicant may put the application on hold for up to 180 days and may request additional time if necessary.

3. Public Notice

Within 7 days of the mailing of the initial review, the Department gives public notice of the application in the weekly notice published by the Department at www.oregon.gov/owrd. The public comment period is 30 days from publication in the weekly notice.

4. Proposed Final Order Issued

The Department reviews any comments received, including comments from other state agencies related to the protection of sensitive, threatened or endangered fish species. Within 60 days of completion of the IR, the Department issues a Proposed Final Order (PFO) explaining the proposed decision to deny or approve the application. A PFO proposing approval of an application will include a draft permit, and may request additional information or outstanding fees required prior to permit issuance.

5. Public Notice

Within 7 days of issuing the PFO, the Department gives public notice in the weekly notice. Notice includes information about the application and the PFO. Protest must be received by the Department within 45 days after publication of the PFO in the weekly notice. Anyone may file a protest. The protest filing fee is \$480.00 for the applicant and \$950.00 for non-applicants. Protests are filed on approximately 10 percent of Proposed Final Orders. If a protest is filed the Department will attempt to settle the protest but will schedule a contested case hearing if necessary.

6. Final Order Issued

If no protests are filed, the Department can issue a Final Order within 60 days of the close of the period for receiving protest. If the application is approved, a permit is issued. The permit specifies the details of the authorized use and any terms, limitations or conditions that the Department deems appropriate

RECEIVED

JUL 17 2023

OWRD

RECEIVED

JUN 12 2023

OWRD

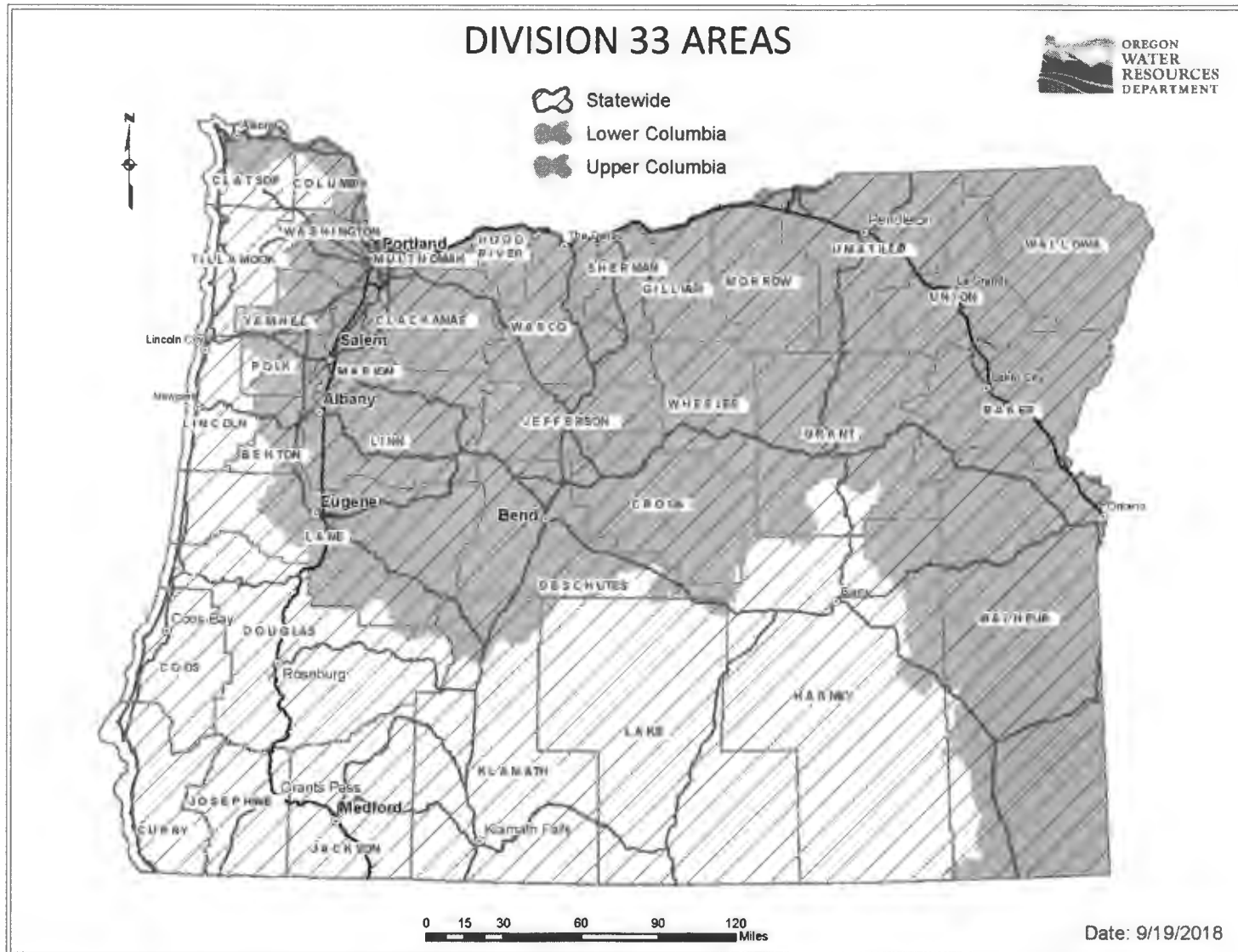
This page left intentionally blank.

RECEIVED

JUL 17 2023

OWRD

Figure 1: Map of Division 33 Areas



RECEIVED
JUL 17 2023
OWRD

RECEIVED
JUN 12 2023
OWRD

For more detailed information, click on the following link and enter the TRSQQ or the Lat/Long of a POD and click on "Submit" to retrieve a report that will show which section, if any, of the Division 33 rules apply: https://apps.wrd.state.or.us/apps/misc/lkp_trsqq_features/

Land Use Information Form



Oregon Water Resources Department
725 Summer Street NE, Suite A
Salem, Oregon 97301-1266
503-986-0900
www.oregon.gov/OWRD

RECEIVED

MAY 31 2023

JO CO PLANNING

NOTE TO APPLICANTS

In order for your application to be processed by the Water Resources Department (WRD), this Land Use Information Form must be completed by a local government planning official in the jurisdiction(s) where your water right will be used and developed. The planning official may choose to complete the form while you wait, or return the receipt stub to you. Applications received by WRD without the Land Use Form or the receipt stub will be returned to you. Please be aware that your application will not be approved without land use approval.

This form is NOT required if:

- 1) Water is to be diverted, conveyed, and/or used only on federal lands; **OR**
- 2) The application is for a water right transfer, allocation of conserved water, exchange, permit amendment, or groundwater registration modification, and all of the following apply:
 - a) The existing and proposed water use is located entirely within lands zoned for exclusive farm-use or within an irrigation district;
 - b) The application involves a change in place of use only;
 - c) The change does not involve the placement or modification of structures, including but not limited to water diversion, impoundment, distribution facilities, water wells and well houses; and
 - d) The application involves irrigation water uses only.

RECEIVED

JUN 12 2023

OWRD

NOTE TO LOCAL GOVERNMENTS

The person presenting the attached Land Use Information Form is applying for or modifying a water right. The Water Resources Department (WRD) requires its applicants to obtain land use information to be sure the water rights do not result in land uses that are incompatible with your comprehensive plan. Please complete the form or detach the receipt stub and return it to the applicant for inclusion in their water right application. You will receive notice once the applicant formally submits his or her request to the WRD. The notice will give more information about WRD's water rights process and provide additional comment opportunities. You will have 30 days from the date of the notice to complete the land use form and return it to the WRD. If no land use information is received from you within that 30-day period, the WRD may presume the land use associated with the proposed water right is compatible with your comprehensive plan. Your attention to this request for information is greatly appreciated by the Water Resources Department. If you have any questions concerning this form, please contact the WRD's Customer Service Group at 503-986-0900.

RECEIVED

JUL 17 2023

OWRD

Land Use Information Form



Oregon Water Resources Department
 725 Summer Street NE, Suite A
 Salem, Oregon 97301-1266
 503-986-0900
 www.oregon.gov/OWRD

RECEIVED

MAY 31 2023

Applicant

JO CO - PLANNING

NAME SJD PROPERTIES			PHONE (HM) RECEIVED		
PHONE (WK)		CELL 907 229-0629		FAX /907-229-0237	
ADDRESS 1898 NW SUNVIEW PL					OWRD
CITY GRANTS PASS		STATE OR	ZIP 97526	E-MAIL* brantdarby@yahoo.com jenwest74@yahoo.com	

A. Land and Location

Please include the following information for all tax lots where water will be diverted (taken from its source), conveyed (transported), and/or used or developed. Applicants for municipal use, or irrigation uses within irrigation districts may substitute existing and proposed service-area boundaries for the tax-lot information requested below.

Township	Range	Section	¼ ¼	Tax Lot #	Plan Designation (e.g., Rural Residential/RR-5)	Water to be:			Proposed Land Use:
37S	5W	19	NENE	504	RR5	<input checked="" type="checkbox"/> Diverted	<input checked="" type="checkbox"/> Conveyed	<input checked="" type="checkbox"/> Used	irrigation
37S	5W	19	SENE	504	RR5	<input checked="" type="checkbox"/> Diverted	<input checked="" type="checkbox"/> Conveyed	<input checked="" type="checkbox"/> Used	irrigation
						<input type="checkbox"/> Diverted	<input type="checkbox"/> Conveyed	<input type="checkbox"/> Used	
						<input type="checkbox"/> Diverted	<input type="checkbox"/> Conveyed	<input type="checkbox"/> Used	

List all counties and cities where water is proposed to be diverted, conveyed, and/or used or developed:

Josephine

RECEIVED

JUN 12 2023

B. Description of Proposed Use

Type of application to be filed with the Water Resources Department:

- Permit to Use or Store Water
- Water Right Transfer
- Permit Amendment or Groundwater Registration Modification
- Limited Water Use License
- Allocation of Conserved Water
- Exchange of Water

Source of water: Reservoir/Pond Groundwater Surface Water (name) _____

Estimated quantity of water needed: _____ cubic feet per second gallons per minute acre-feet

Intended use of water: Irrigation Commercial Industrial Domestic for _____ household(s)
 Municipal Quasi-Municipal Instream Other _____

Briefly describe:

We are applying to irrigate our property using water released from Applegate Lake Reservoir

RECEIVED

JUL 17 2023

OWRD

Note to applicant: If the Land Use Information Form cannot be completed while you wait, please have a local government representative sign the receipt at the bottom of the next page and include it with the application filed with the Water Resources Department.

RECEIVED

For Local Government Use Only

MAY 31 2023

JOSEPHINE COUNTY PLANNING

The following section must be completed by a planning official from each county and city listed unless the project will be located entirely within the city limits. In that case, only the city planning agency must complete this form. This deals only with the local land use plan. Do not include approval for activities such as building or grading permits.

Please check the appropriate box below and provide the requested information

- Land uses to be served by the proposed water uses (including proposed construction) are allowed outright or are not regulated by your comprehensive plan. Cite applicable ordinance section(s): Section 16.61.020.B & J, JCC.
- Land uses to be served by the proposed water uses (including proposed construction) involve discretionary land use approvals as listed in the table below. (Please attach documentation of applicable land use approvals which have already been obtained. Record of Action/land use decision and accompanying findings are sufficient.) **If approvals have been obtained but all appeal periods have not ended, check "Being pursued."**

Type of Land Use Approval Needed (e.g., plan amendments, rezones, conditional-use permits, etc.)	Cite Most Significant, Applicable Plan Policies & Ordinance Section References	Land Use Approval:	
		<input type="checkbox"/> Obtained <input type="checkbox"/> Denied	<input type="checkbox"/> Being Pursued <input type="checkbox"/> Not Being Pursued
		<input type="checkbox"/> Obtained <input type="checkbox"/> Denied	<input type="checkbox"/> Being Pursued <input type="checkbox"/> Not Being Pursued
		<input type="checkbox"/> Obtained <input type="checkbox"/> Denied	<input type="checkbox"/> Being Pursued <input type="checkbox"/> Not Being Pursued
	RECEIVED JUN 12 2023	<input type="checkbox"/> Obtained <input type="checkbox"/> Denied	<input type="checkbox"/> Being Pursued <input type="checkbox"/> Not Being Pursued
	OWRD	<input type="checkbox"/> Obtained <input type="checkbox"/> Denied	<input type="checkbox"/> Being Pursued <input type="checkbox"/> Not Being Pursued
		<input type="checkbox"/> Obtained <input type="checkbox"/> Denied	<input type="checkbox"/> Being Pursued <input type="checkbox"/> Not Being Pursued

Local governments are invited to express special land use concerns or make recommendations to the Water Resources Department regarding this proposed use of water below, or on a separate sheet.

Josephine County Planning
700 NW Dimmick Street
Suite C
Grants Pass, OR 97526

NAME: <u>Onnie Heater</u>		TITLE: <u>Associate Planner</u>	
SIGNATURE: <u>[Signature]</u>	PHONE: <u>541 474 5100 x210</u>	DATE: <u>6-7-23</u>	
GOVERNMENT ENTITY: <u>Josephine County Planning</u>			

Note to local government representative: Please complete this form or sign the receipt below and return it to the applicant. If you sign the receipt, you will have 30 days from the Water Resources Department's notice date to return the completed Land Use Information Form or WRD may presume the land use associated with the proposed use of water is compatible with local comprehensive plans.

Receipt for Request for Land Use Information

Applicant name: _____

City or County: _____ Staff contact: _____

Signature: RECEIVED Phone: _____ Date: _____

JUL 17 2023

COPY



CONTRACT DATA SHEET



1. Applicant Information:

A. Landowners

- 1) Name of landowner(s): SJD Properties, Jennifer Darby - Agent
- 2) Address: 1898 NW Sunview PL, Grants Pass, OR 97526 Phone (907) 229-0629
- 3) Mailing Address (if different): _____
- 4) Taxpayer Identification Number(s): _____

(Social Security Number or Employer Identification Number):

- 1) Do you own all of the land where you propose to divert and make use of water? Yes

B. Water User Organizations (Such as Irrigation Districts, Ditch/Canal Companies, Water Control Districts, Water User Associations & Cooperatives, Irrigation Improvement Districts, and similar entities organized according to State Law)

- 1) Name of Organization: _____
- 2) Name & Title of Applicant: _____
- 3) Mailing Address of Organization: _____
- 4) Taxpayer Identification Number: _____

(Social Security Number or Employer Identification Number)

5) Please provide the following information:

- (a) A description of the area served by the organization (location, total acreage, # of water users, prominent crops, etc.)
- (b) Copy of organization by-laws, articles of incorporation (if applicable), board resolution authorizing the applicant to represent and bind the organization under contract with the United States.

- 2. Source of Water (name of stream, river): Applegate Lake Reservoir
- 3. Proposed point of diversion: 1375 feet South and 525ft W feet of NE corner of Section, 19 Township 37S, Range 5W, Willamette Meridian.
- 4. A water right permit to divert storage water is required. Application or file number with OWRD if you have applied for a permit to divert storage water: applied for
- 5. Include a map of lands and diversion points. **[Same as required by Oregon Water Resources Department (OWRD) for application for surface/ground water permit].**
- 6. Do you currently hold a right to natural flows for irrigating the property described herein?
If yes, what is/are the priority date(s)? Yes - 1899 for 1/2 Acre
- 7. Total quantity of water from storage requested: 6 acre-feet.
- 8. Location of land to be irrigated in each 40-acre tract:

Township	Range	Section	40-Acre Tract	No. of Acres	Type of Irrigated Crop
37S	5W	19	NE-NE	1.04 Pri.	Landscape, pasture grass, garden
37S	5W	19	NE-NE	0.5 Suppl.	Landscape, pasture grass, garden
37S	5W	19	SE-NE	0.08 Pri.	Landscape, pasture, garden

RECEIVED

JUL 17 2023

OWRD

RECEIVED

JUN 12 2023

OWRD



9. What is the present of the land identified above? [farming; idle (fallow cultivated land); native (appears never to have been tilled); planted pasture or other (please specify)].

Partially irrigated

10. Is the land identified above currently being irrigated?
If yes, what is the source? (natural flows, wells, etc.)

Partially irrigated (1/2 Ac.) from the Applegate River

11. Diversion must be screened to prevent uptake of fish and other aquatic life. Describe plan(s) to comply with State/Federal fish standards:

ODF&W approved fish screen

12. Telephone number where you can be reached during the day: (541) 299-2084 (541) 200-4785

E-mail completed form and associated information to: jkelly@usbr.gov

Phone **208-378-5346**

Please send contract administration fee direction to: CPN Regional Office, Attn: CPN-4119,
1150 N. Curtis Road, Boise, ID 83706

Before returning the completed Contract Data Sheet to the address provided on page 1, please check that you have done the following:

- ANSWERED ALL QUESTIONS COMPLETELY
- ATTACHED AND IDENTIFIED ADDITIONAL SHEET(S) AS NECESSARY
- ATTACHED THE REQUIRED MAP
- SUBMIT PAYMENT FOR THE APPROPRIATE CONTRACT ADMINISTRATION FEE 2., MAKE CHECK PAYABLE TO THE U.S. BUREAU OF RECLAMATION

¹ Section 31001.(i) of the Debt Collection Improvement Act of 1996 (Chapter 10 of Pub. L. 104-134) requires each contractor with an agency of the United States to furnish their taxpayer identifying number (social security number or employer identification number) and each agency to disclose to that contractor its intent to use such number for purposes of collecting and reporting on any delinquent amounts arising out of such contractor's relationship with the Government.

² The minimum contract administration fee for most applications is \$100. However, from time to time this fee may be revised to cover the costs of the United States. We recommend you contact this office to verify the current minimum contract administration fee. In the event that the costs to the United States of evaluating the application are in excess of the minimum contract administration fee, an estimate of the reimbursable costs for which advance payment is required will be provided to the applicant.

JOSEPHINE COUNTY OFFICIAL RECORDS
 RHIANNON HENKELS, COUNTY CLERK **2023-003533**
 DED-SHD
 Cnt=1 Pgs=3 Stn=3 JJOHNSON 04/18/2023 08:47 AM
 \$15.00 \$11.00 \$10.00 \$60.00 \$5.00 **\$101.00**
 I, Rhiannon Henkels, County Clerk, certify that the within document was received and duly recorded in the official records of Josephine County.

Grantor: JOSEPHINE COUNTY SHERIFF'S OFFICE GRANTS PASS, OREGON 97526
Grantee: SJD Properties, LLC
After Recording Return To: SJD Properties, LLC 2503 Upper River Rd, Grants Pass, OR 97526
Until requested otherwise send all tax statements to:

RECEIVED
 JUN 12 2023
 OWRD

SHERIFF'S DEED

THIS INDENTURE, made this 7th day of April 2023, by and between Dave Daniel, Sheriff of Josephine County, Oregon, hereinafter called the grantor, and SJD Properties, LLC, hereinafter called the grantee; WITNESSETH:

RECITALS: In a suit in the Circuit Court of the State of Oregon for Josephine County, Case No. 21CV12134, in which OPERATING ENGINEERS LOCAL UNION NO. 3 FEDERAL CREDIT UNION was plaintiff and JESSE C. HEAPES; ESTATE OF TIMOTHY W. HEAPES (deceased); ESTATE OF CAROLE Y. HEAPES (deceased); UNKNOWN HEIRS AND DEVISEES OF TIMOTHY W. HEAPES (deceased); UNKNOWN HEIRS AND DEVISEES OF CAROLE Y. HEAPES (deceased); and JOHN DOES 1-5 was/were defendant(s), for the foreclosure of a mortgage or trust deed on the real property described below. A Writ of Execution, which was issued on the 29th day of June 2022 directing the sale of that real property, pursuant to which, on the 29th day of September 2022, the real property was sold, subject to redemption, in the matter provided by law, for the sum of \$256,000.00, to SJD Properties, LLC. who was the highest and best bidder, that sum being the highest and best sum bid, therefore. At the time of the sale, the purchaser paid the amount bid for the property to the grantor or grantor's predecessor in office. At the sale a certificate of sale, as required by law, was duly executed, and delivered to the purchaser.

The real property has not been redeemed from the sale, and the time for so doing has now expired. The grantee herein is the owner and holder of the Certificate of Sale.

NOW, THEREFORE, in view of the premises, in order to complete the sale pursuant to law, and in consideration of the sum paid for the real property at the sale, the grantor has granted, bargained, sold and conveyed and by these presents does grant, bargain, sell and convey unto the grantee, grantee's heirs, successors, and

RECEIVED
 JUL 17 2023
 OWRD

RECEIVED

JUN 12 2023

OWRD

assigns, that certain real property situated in Josephine County, Oregon, described as follows, to-wit:

SITUATED IN THE COUNTY OF JOSEPHINE, STATE OF OR, AND IS DESCRIBED AS FOLLOWS:

A PARCEL OF LAND IN D.L.C. NO. 40 IN SECTION 19, TOWNSHIP 37 SOUTH, RANGE 5 WEST, OF THE WILLAMETTE MERIDIAN, JOSEPHINE COUNTY, OREGON, MORE PARTICULARLY DESCRIBED AS FOLLOWS:

BEGINNING AT A POINT ON THE SOUTHERLY RIGHT OF WAY LINE OF NORTH APPLGATE ROAD WHICH BEARS SOUTH 23°35'04" WEST 1009.15 FEET FROM THE NORTHEAST CORNER OF SAID SECTION 19; THENCE ALONG SAID RIGHT OF WAY LINE THE FOLLOWING COURSES AND DISTANCES: NORTH 80°39'20" WEST 216.30 FEET, SOUTH 7°53' WEST 5.00 FEET AND NORTH 82°07' WEST 200.00 FEET TO AN IRON ROD; THENCE SOUTH 12°58'30" WEST 281.81 FEET, MORE OR LESS, TO THE CENTERLINE OF APPLGATE RIVER; THENCE SOUTHEASTERLY ALONG THE CENTERLINE OF THE APPLGATE RIVER TO A POINT WHICH BEARS SOUTH 12°58'30" WEST 553.02 FEET, MORE OR LESS, FROM THE TRUE POINT OF BEGINNING; THENCE NORTH 12°58'30" EAST 553.02 FEET, MORE OR LESS, TO THE TRUE POINT OF BEGINNING. EXCEPTING THEREFROM THE WESTERLY 200 FEET WHEN MEASURED ALONG THE SOUTHERLY RIGHT OF WAY LINE OF NORTH APPLGATE ROAD.

TAX PARCEL ID NOS. R323259 AND M200328.

(commonly known as 6789 North Applegate Road, Grants Pass, Oregon 97527)

together with all of the tenements, hereditaments and appurtenances thereunto belonging or in anywise appertaining and all of the interest of the defendant(s) (and each of them) in and to the real property.

TO HAVE AND TO HOLD the same unto the grantee and grantee's heirs, successors, and assigns forever.

The true and actual consideration paid for this transfer, stated in terms of dollars, is \$56.00.

IN WITNESS WHEREOF, the grantor has executed this instrument.

DATED this 7th day of April 2023.


RECEIVED

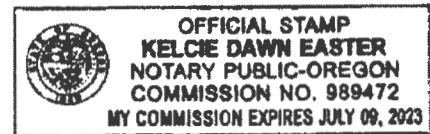
JUL 17 2023

OWRD

BEFORE SIGNING OR ACCEPTING THIS INSTRUMENT, THE PERSON TRANSFERRING FEE TITLE SHOULD INQUIRE ABOUT THE PERSON'S RIGHTS, IF ANY, UNDER ORS 195.300, 195.301 AND 195.305 TO 195.336 AND SECTIONS 5 TO 11, CHAPTER 424, OREGON LAWS 2007 AND SECTIONS 2 TO 9 AND 17, CHAPTER 855, OREGON LAWS 2009, AND SECTIONS 2 TO 7, CHAPTER 8, OREGON LAWS 2010. THIS INSTRUMENT DOES NOT ALLOW USE OF THE PROPERTY DESCRIBED IN THIS INSTRUMENT IN VIOLATION OF APPLICABLE LAND USE LAWS AND REGULATIONS. BEFORE SIGNING OR ACCEPTING THIS INSTRUMENT, THE PERSON ACQUIRING FEE TITLE TO THE PROPERTY SHOULD CHECK WITH THE APPROPRIATE CITY OR COUNTY PLANNING DEPARTMENT TO VERIFY THAT THE UNIT OF LAND BEING TRANSFERRED IS A LAWFULLY ESTABLISHED LOT OR PARCEL, AS DEFINED IN ORS 92.010 OR 215.010, TO VERIFY THE APPROVED USES OF THE LOT OR PARCEL, TO DETERMINE ANY LIMITS ON LAWSUITS AGAINST FARMING OR FOREST PRACTICES, AS DEFINED IN ORS 30.930, AND TO INQUIRE ABOUT THE RIGHTS OF NEIGHBORING PROPERTY OWNERS, IF ANY, UNDER ORS 195.300, 195.301 AND 195.305 TO 195.336 AND SECTIONS 5 TO 11, CHAPTER 424, OREGON LAWS 2007, AND SECTIONS 2 TO 9 AND 17, CHAPTER 855, OREGON LAWS 2009, AND SECTIONS 2 TO 7, CHAPTER 8, OREGON LAWS 2010.

Dave Daniel
SHERIFF OF JOSEPHINE COUNTY

By: 
C. Johnson, Deputy



State of Oregon, County of Josephine) ss.

This instrument was acknowledged before me on April 7, 2023,
By C. Johnson, Deputy for Dave Daniel, as Sheriff of Josephine County.


Notary Public for Oregon,

My commission expires July 9, 2023

RECEIVED

JUN 12 2023

OWRD

RECEIVED

JUL 17 2023

OWRD

OREGON SECRETARY OF STATE
► Corporation Division

[Business Xpress](#) **business name search** [oregon business guide](#)
[license directory](#) [business registry/renewal](#) [forms/fees](#) [notary public](#)
[uniform commercial code](#) [uniform commercial code search](#) [documents & data services](#)



RECEIVED
 JUL 17 2023
 OWRD

RECEIVED

JUN 12 2023

OWRD

Business Name Search

[New Search](#)

[Printer Friendly](#)

Business Entity Data

05-08-2023 16:54

Registry Nbr	Entity Type	Entity Status	Jurisdiction	Registry Date	Next Renewal Date	Renewal Due?
2028196-94	DLLC	ACT	OREGON	10-14-2022	10-14-2023	
Entity Name	SJD PROPERTIES, LLC					
Foreign Name						

[New Search](#)

[Printer Friendly](#)

Associated Names

Type	PPB	PRINCIPAL PLACE OF BUSINESS					
Addr 1	1898 NW SUNVIEW PL						
Addr 2							
CSZ	GRANTS PASS	OR	97526		Country	UNITED STATES OF AMERICA	

Please click [here](#) for general information about registered agents and service of process.

Type	AGT	REGISTERED AGENT	Start Date	10-14-2022	Resign Date	
Name	JENNIFER	DARBY				
Addr 1	1898 NW SUNVIEW PL					
Addr 2						
CSZ	GRANTS PASS	OR	97526		Country	UNITED STATES OF AMERICA

Type	MAL	MAILING ADDRESS					
Addr 1	1898 NW SUNVIEW PL						
Addr 2							

CSZ	GRANTS PASS	OR	97526		Country	UNITED STATES OF AMERICA
Type	MEM	MEMBER			Resign Date	
Name	JENNIFER		DARBY			
Addr 1	1898 NW SUNVIEW PL					
Addr 2						
CSZ	GRANTS PASS	OR	97526		Country	UNITED STATES OF AMERICA

Type	MEM	MEMBER			Resign Date	
Name	JAMES	BRANT	DARBY			
Addr 1	1898 NW SUNVIEW PL					
Addr 2						
CSZ	GRANTS PASS	OR	97526		Country	UNITED STATES OF AMERICA

[New Search](#)

[Printer Friendly](#)

Name History


Business Entity Name	Name Type	Name Status	Start Date	End Date
SJD PROPERTIES, LLC	EN	CUR	10-14-2022	-

Please read before ordering Copies.

[New Search](#)

[Printer Friendly](#)

Summary History

Image Available	Action	Transaction Date	Effective Date	Status	Name/Agent Change	Dissolved By
	ARTICLES OF ORGANIZATION	10-14-2022		FI	Agent	

[About Us](#) | [Announcements](#) | [Laws & Rules](#) | [Feedback Policy](#) | [SOS Home](#) | [Oregon Blue Book](#) | [Oregon.gov](#)

For comments or suggestions regarding the operation of this site,

RECEIVED

JUL 17 2023

OWRD

RECEIVED

JUN 12 2023

OWRD



Superior Water Right Consulting, LLC

NORM DAFT
"The Water Guy"

245 Glenoak Lane
Grants Pass, OR 97526

Phone (Cell): 541 761-1057
Home phone: 541 479-9866
normthewaterguy@charter.net

7/13
June 9, 2023

Oregon Water Resources Department
ATTN: Permit Application Section
725 Summer Street, NE, Suite A
Salem, OR 97301-1266

RECEIVED

JUN 12 2023

OWRD

Permit Applications,

The following documents are enclosed:

1. Fee Calculator
2. Check in the amount of \$1,466.00
3. Surface Water Application
4. Application Map
5. Land Use Information Form
6. Copy of property deed
7. Copy of Bureau of Reclamation Contract Data Sheet sent to BOR
8. Copy of Business Registration for SJD Properties, LLC

If there are any questions or if additional information is needed, please call rather than send the application back.

Thank you,

Norm Daft

RECEIVED

JUL 17 2023

OWRD