

APPLICATION FOR PERMIT

USE OF STORED WATER

RECEIVED

JUL 17 2023

OWRD

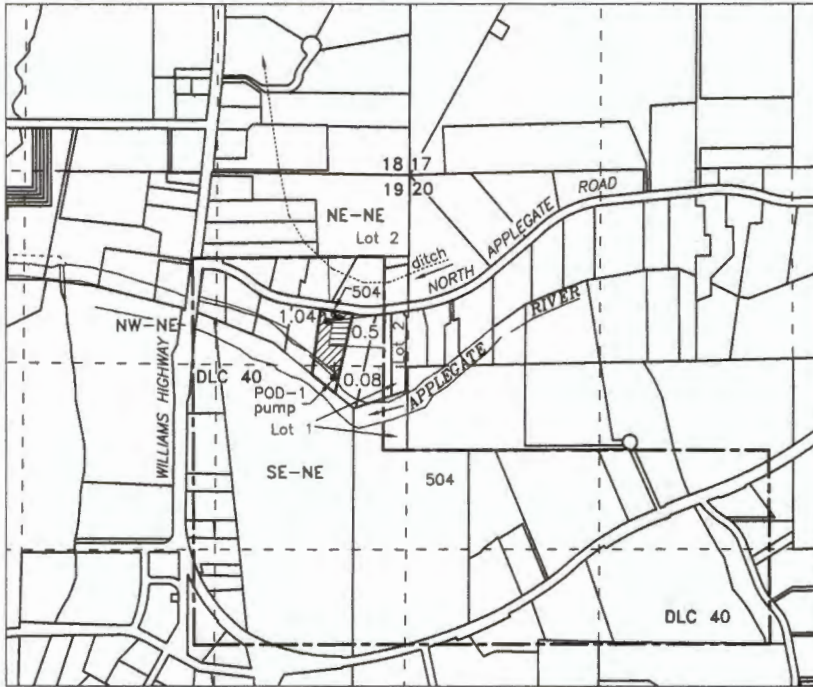
SECTION 19, TOWNSHIP 37 SOUTH, RANGE 5 WEST, W.M.

JOSEPHINE COUNTY OREGON

RECEIVED

JUN 12 2023

OWRD






Legend

Point of Re-diversion - POD-1: DLC-40, SE/NE Section 19, T37S, R5W, WM: 1375 feet South & 525 feet West from NE corner Section 19

This is a proposed point of diversion. River conditions may force movement to another location on the property.

SOURCE: Applegate Lake Reservoir
Constructed under Permit R-7810

APPLICANT: SJD Properties, LLC
1898 NW Sunview PL
Grants Pass, OR 97526

-  Tax Lot 504
-  Irrigation of 1.12 Acres
-  Supplemental Irrigation of 0.5 Acres

Prepared By:
SUPERIOR WATER RIGHT CONSULTING, LLC
245 GLENOAK LANE
GRANTS PASS, OR 97526 (541) 761-1057



Base map Josephine County GIS Tax Lots over Oregon
Map aerial photo & 6-29-18 Google aerial photo
for assumed best fit

Scale

1 inch = 1320 feet



This map is not intended to provide legal dimensions
or locations of property ownership lines

drawn 5/8/2023 - n.e.d.