

CLAIM OF BENEFICIAL USE MAP

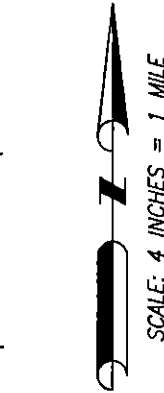
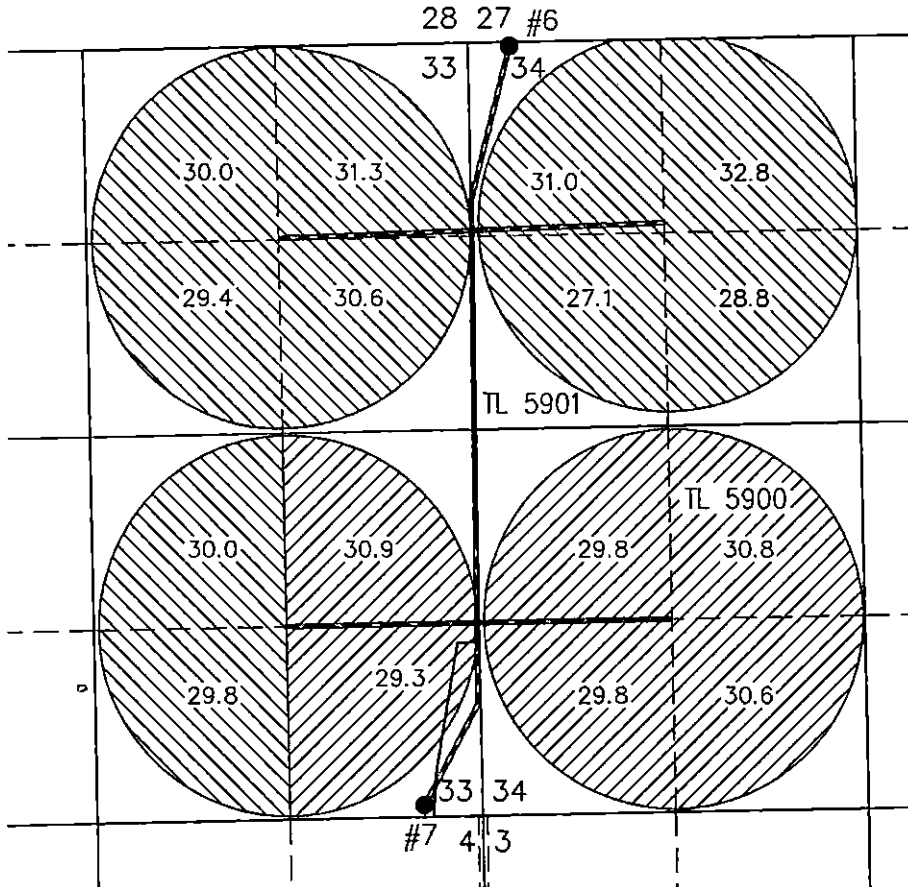
TO CHANGE PLACE OF USE AND
ADD POINTS OF APPROPRIATION
PER T-13756
FOR SUNNYSIDE DAIRY, LLC

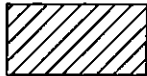
TOWNSHIP 23 SOUTH, RANGE 33 EAST, SECTIONS 33 & 34, W.M.
TAX LOTS 5900 & 5901


RECEIVED

JUL 20 2023


OWPD



 182.6 ACRES IR FROM T-13756 (C84202), AS SHOWN.


 300.8 ACRES IR FROM T-13756 (C89855), AS SHOWN.

- **WELL 6 (HARN 52027)**
EXISTING WELL IN THE NW 1/4 NW 1/4 SECTION 34, T23S R33E, W.M. LOCATED 25 FEET SOUTH AND 285 FEET EAST FROM THE NW CORNER OF SECTION 34.
METER IS APPROXIMATELY 6.0 FEET SW'LY ALONG DELIVERY PIPE FROM WELL.
- **WELL 7 (HARN 621)**
EXISTING WELL IN THE SE 1/4 SE 1/4 SECTION 33, T23S R33E, W.M. LOCATED 80 FEET NORTH AND 400 FEET WEST FROM THE SE CORNER OF SECTION 33.
METER IS APPROXIMATELY 6.0 FEET N'LY ALONG DELIVERY PIPE FROM WELL.



RENEWAL DATE: 12/31/2024

THIS MAP IS FOR THE PURPOSE OF LOCATING A WATER RIGHT ONLY AND HAS NO INTENT TO PROVIDE LEGAL DIMENSIONS OR THE LOCATION OF PROPERTY LINES

<p>PREPARED FOR:</p> <p>SUNNYSIDE DAIRY, LLC 4581 MAPLE GROVE RD SUNNYSIDE, WA 98944</p>	<p>PREPARED BY:</p>  <p>ALL POINTS ENGINEERING AND SURVEYING, INC. P.O. BOX 767 TERREBONNE, OR 97760 (541) 548-5833 www.APEandS.com</p>
--	--