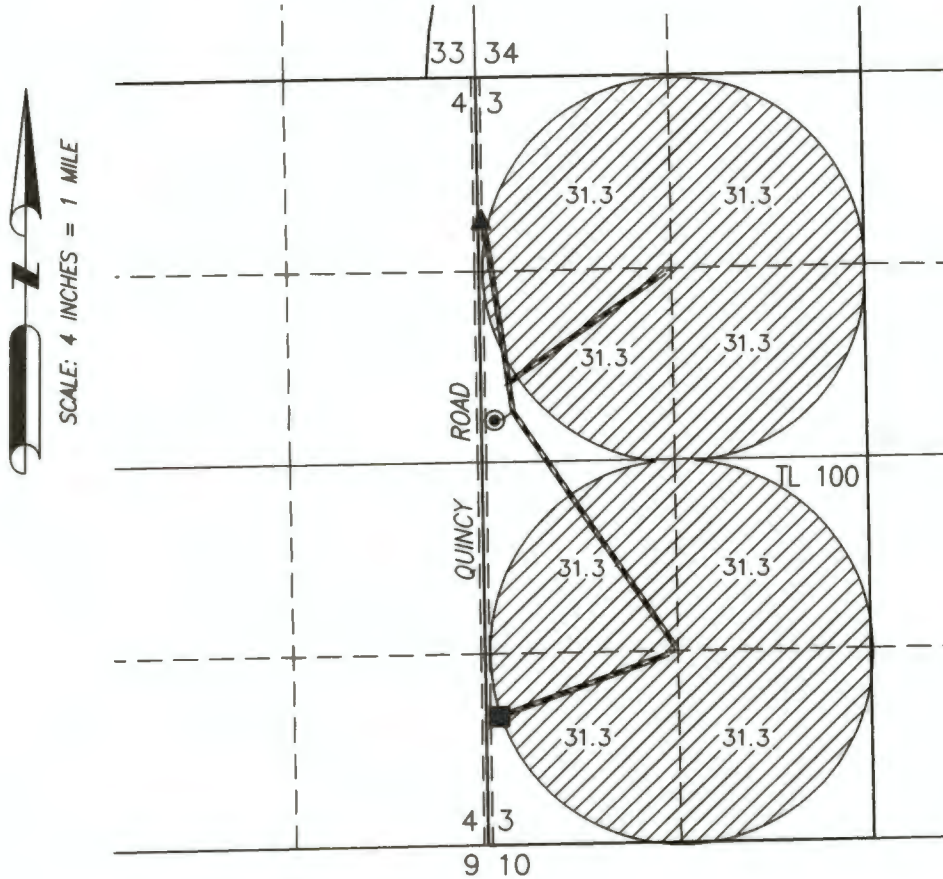



CLAIM OF BENEFICIAL USE MAP

TO ADD POINTS OF APPROPRIATION
PER T-13241
FOR SUNNYSIDE DAIRY, LLC


TOWNSHIP 24 SOUTH, RANGE 33 EAST, SECTION 3, W.M.
TAX LOT 100



- **SOUTH WELL (HARN 51577)**
EXISTING WELL IN THE SW 1/4 SW 1/4 SECTION 3, T24S R33E, W.M. LOCATED 885 FEET NORTH AND 90 FEET EAST FROM THE SW CORNER OF SECTION 3.
METER IS APPROXIMATELY 9.0 FEET E'LY ALONG DELIVERY PIPE FROM WELL.
- ▲ **WELL 1-R (HARN 52520)**
EXISTING WELL IN THE NW 1/4 NW 1/4 SECTION 3, T24S R33E, W.M. LOCATED 4280 FEET NORTH AND 24 FEET EAST FROM THE SW CORNER OF SECTION 3.
METER IS APPROXIMATELY 6.0 FEET S'LY ALONG DELIVERY PIPE FROM WELL.

 250.4 ACRES IR FROM T-13241 (C93380), AS SHOWN.

- ◎ **MIDDLE WELL #3 (HARN 52064)**
EXISTING WELL IN THE SW 1/4 NW 1/4 SECTION 3, T24S R33E, W.M. LOCATED 2918 FEET NORTH AND 92 FEET EAST FROM THE SW CORNER OF SECTION 3.
METER IS APPROXIMATELY 5.5 FEET NE'LY ALONG DELIVERY PIPE FROM WELL.



THIS MAP IS FOR THE PURPOSE OF LOCATING A WATER RIGHT ONLY AND HAS NO INTENT TO PROVIDE LEGAL DIMENSIONS OR THE LOCATION OF PROPERTY LINES

RENEWAL DATE: 12/31/2024

RECEIVED
JUL 20 2023
OWRD

PREPARED FOR:

SUNNYSIDE DAIRY, LLC
4581 MAPLE GROVE RD
SUNNYSIDE, WA 98944

PREPARED BY:



ALL POINTS ENGINEERING AND SURVEYING, INC.
P.O. BOX 767
(541) 548-5833
TERREBONNE, OR 97760
www.APEandS.com