

Application No. 25199

Permit No. 20962

Certificate No. 21586

Stream Index, Page No. 2-76-2

See also Appl. No. R-25198

**FEEES PAID**

Date	Amount	Receipt No.
9-1-50	15.00	10338
3/4/52	10.00	14183
	B. P. Fee	
7-3-56	\$1 Cert. Fee	7633

**FEEES REFUNDED**

Date	Amount	Check No.

Name F. R. Baron

By Route 2, Box 44

Address Newberg, Oregon

Date filed August 29, 1950

Priority December 14, 1951

Action suspended until 8/29/50 HC

Returned to applicant

Date of approval June 30, 1952

**CONSTRUCTION**

Date for beginning June 30, 1953

Date for completion October 1, 1954

Extended to

Date for application of water October 1, 1955

Extended to

**PROSECUTION OF WORK**

Form "A" filed See letter Nov 3, 1952

Form "B" filed January 26, 1953

Form "C" filed November 22, 1954

FINAL PROOF June 3, 1955

Blank mailed

Proof received

Date certificate issued **SEP 21 1956**

**ASSIGNMENTS**

Date	To Whom	Address	Volume	Page

**REMARKS**

0.298 cfs from an un stream (Allen G) (Willamette R) & Reservoir for irrigation & fish culture, being 0.223 cfs for fish culture & 0.075 for irrigation.

NOTICE OF BEGINNING OF CONSTRUCTION

I, F. R. Baron, the holder of Permit No. 20962 to appropriate the public waters of the state of Oregon, began the actual construction of the works described therein on the 22nd day of September, 1952

Remarks: Began bulldozing on sept 22. One person hired to run bulldozer  
The appropriator should state the manner of beginning construction work, number of men employed, the amount of work completed up to the date of this statement, and any additional information which may tend to show the beginning of work in good faith.

IN WITNESS WHEREOF, I have hereunto set my hand this 23rd day of January, 1953.  
F. R. Baron (Signature of Applicant) Rt. 2, Box (Address) Newberg, Ore.

State Printing 59186

Fill out, detach, and mail to the State Engineer, Salem, Oregon, when construction work is begun.

NOTICE OF COMPLETION OF CONSTRUCTION

I, F. R. Baron, the holder of Permit No. 20962 to appropriate the public waters of the state of Oregon, completed the construction of the works described therein on the 12th day of December, 1952

Remarks: built as planned  
If the works have less capacity than described in the permit, or you have definitely abandoned part of the proposed development, you should so state in order that our records may not be unnecessarily encumbered.

IN WITNESS WHEREOF, I have hereunto set my hand this 23rd day of January, 1953.  
F. R. Baron (Signature of Applicant) Rt. 2, Box (Address) Newberg, Ore.

Fill out, detach, and mail to the State Engineer, Salem, Oregon, when all of the water has been applied.

IMPORTANT—This form is a notice to the State Engineer that permittee is ready to make final proof to the extent to which the water has actually been applied to the intended use under the terms of the permit. Permittee is cautioned that Certificate of Water Right will be issued based on the extent of the quantity and use as determined by the final proof inspection and survey which will be made in response to the filing of this Form C.

NOTE: In the case of an irrigation permit, this Form C should not be mailed to the State Engineer until all of the land described in the permit, which it is intended to irrigate under this permit at any time, has actually been irrigated.  
Fill out, detach and mail to the State Engineer, Salem, Oregon, when all of the water has been applied.

Application No. 25199

NOTICE OF COMPLETE APPLICATION OF WATER TO A BENEFICIAL USE

I, F. R. Baron, the holder of Permit No. 20962 to appropriate the public waters of the state of Oregon, completely applied the waters to a beneficial use in accordance with the terms of said permit, on the \_\_\_\_\_ day of \_\_\_\_\_, 1954.

Remarks: I dont quite understand which I'm to state on line above present date or date of during the irrigating. I was delayed with electric Co. which caused me to start late. started first of Aug and quit the 25-8-54

IN WITNESS WHEREOF, I have hereunto set my hand this 19 day of Nov., 1954.  
F. R. Baron (Signature of Applicant) Rt. 2, Box 44 (Address) Newberg Ore.

**REPORT OF PERSON MAKING INSPECTION**

(For use by Representative of State Engineer)

I, ....., do hereby certify that I have made an inspection of the works described herein and in Permit No. ...., on the ..... day of ....., 19....., and found the foregoing statements and descriptions of works to be accurate. In my opinion the appropriation has been completed to the extent of .....  
(Quantity of water in second-feet or acre-feet)  
and I recommend the issuance of water right certificate for this amount.

**NOTICE TO INSPECTORS**

**If conditions do not justify the above report by you, please return the proof without your signature, with a full report by letter.**

.....  
(Name)  
.....  
(Title)

**AFFIDAVIT OF APPROPRIATOR**

STATE OF OREGON,  
County of Yamhill } ss.

I, FR Baron being first duly sworn, depose and say that I have read the above and foregoing proof of appropriation of water; that I know the contents thereof, and that the facts therein stated are true.

IN WITNESS WHEREOF, I have hereunto set my hand this 2 day of July, 1956.

F. R. Baron

Subscribed and sworn to before me this \_\_\_\_\_ day of \_\_\_\_\_, 19\_\_\_\_\_

Notary Public for Oregon

[Notarial Seal]

My commission expires \_\_\_\_\_

**AFFIDAVIT OF WITNESSES**

STATE OF OREGON,  
County of \_\_\_\_\_ } ss.

We, \_\_\_\_\_, and \_\_\_\_\_ of \_\_\_\_\_, being first duly sworn, depose and say that we are well acquainted with the facts and conditions set forth in the foregoing statement relative to proof of appropriation of water under Permit No. \_\_\_\_\_, that we and each of us have been over and upon each tract described in said proof, and from such personal inspection have knowledge that all necessary ditches, dams and other diversion and distributing works have been constructed, and water used as stated therein; that we have carefully read such proof of appropriation, and that each and every statement contained therein is true to the best of our knowledge and belief.

Subscribed and sworn to before me this \_\_\_\_\_ day of \_\_\_\_\_, 19\_\_\_\_\_

Notary Public for Oregon

[Notarial Seal]

My commission expires \_\_\_\_\_

**DESCRIPTION OF WORKS**

9. (a) If a dam has been constructed, give description: Height, ..... ft.; length on top, ..... ft.; length on bottom, ..... ft.; material used and character of construction, .....

(b) Give description of headgate: Width, ..... ft.; depth, ..... ft.; material used and character of construction, .....

(c) Size of canal: Width on top (at waterline), ..... ft.; width on bottom, ..... ft.; depth of water, ..... ft.; grade, ..... ft. fall per 1,000 ft. Actual capacity, ..... sec.-ft. Give general description: .....

(d) Pipe line: Description of intake, ..... Length of pipe, ..... ft.; size at intake, ..... in.; size at ..... ft. from intake, ..... in.; size at place of use, ..... in. Difference in elevation between intake and place of use, ..... ft. Is grade uniform? ..... Actual capacity of pipe line, ..... sec.-ft. Give general description: .....  
(Material: Steel, wrought, cast iron, wood stave, etc.)

(e) Pumping plant: Give size and type of pump, ..... Suction lift, ..... ft.; discharge lift, ..... ft. Type of motor used ..... Horsepower rating, ..... H. P. Actual capacity of pump, ..... sec.-ft.

10. During what months is water beneficially used? .....

11. State character of soil ..... Kind of crops raised .....

12. Does the accompanying map, filed with your application, show correctly the point of diversion, area of land irrigated, or place of use? .....

13. If not, wherein is such map in error? .....

14. Domestic use: Give number of families actually using water at this time .....

15. If for power, mining, municipal, manufacturing, storage or any other purpose than irrigation, give extent and method of such use .....

~~21587~~  
21586

Permit No. 20962

Application No. 25199

County YAMHILL  
**RECEIVED**  
JUL 3 1956  
STATE ENGINEER  
SALEM, OREGON

**Proof of Appropriation of Water**

- Name F. R. Baron 2. Address Rte. #2, Box 14, Newberg, Oregon
- Source of supply unnamed stream and reservoir constructed under Application No. R-25198, Permit No. R-1298,  
Tributary of Allen Creek
- Amount of water 0.07 cfs 5. Priority date December 14, 1951
- Use Irrigation - 1/80th - 2 1/2 - from direct flow and storage from reservoir constructed under Permit No. R-1298

As projected within W.T. Wallace DLC #47

7. Location of point of diversion NE 1/4 SW 1/4 Sec. 8 Tp. 3 S Rg. 2 W, W. M.  
(Legal Subdivision)

8. The description of land given below corresponds to that shown in the permit covering land to be irrigated, or, if for other purposes, the place of use.

Township	Range	Section	Legal Subdivision	No. Acres Actually Irrigated
3 S	2 W	8	NE 1/4 SW 1/4 As projected within W. T. Wallace DLC #47	5.3 acres

Land on which water is to be used is part of the property described as follows:

Beginning at a point 46.831/3 chains East, and 25 chains North/<sup>of</sup> the Southwest Corner of the William T. Wallace DLC #47, thence North 15 chains, thence West 7 chains thence South 15 chains, thence East 7 chains, to the point of beginning, all in Sec. 8, T 3 S, R 2 W, W. M.,

Permit No. 20962

Application No. 25199

County Yamhill

## Preliminary Data for Proof of Appropriation of Water

1. Name F. R. Baron 2. Address Rt. 2, Box 44 - Newberg, Oregon  
 an unnamed stream and reservoir constructed under Application  
 No. R-25198, Permit No. R-1298.
3. Source of supply Allen Creek, a trib. of Willamette River
4. Amount of water 0.298 ~~c.f.s.~~ <sup>0.07</sup> c.f.s. 5. Priority date December 14, 1951
6. Use Irrigation & Fish Culture, being 0.223 cfs for fish culture and 0.075 cfs  
for irrigation — 1/80th — 2 1/2 — from direct flow and storage from reservoir  
constructed under Permit No. R-1298,
7. Location of point of diversion NE 1/4 SW 1/4 as proj w/in of 47 Sec. 8 W. M.  
(Legal Subdivision) Walker DAC TP. 3 S Rg. 2 W
8. The description of land given below corresponds to that shown in the permit covering land to be irrigated, or, if for other purposes, the place of use.

Township Willamette Meridian	Range	Section	Legal Subdivision	No. Acres Described in Permit	No. Acres Actually Irrigated
3 S	2 W	8	NE 1/4 SW 1/4 <i>as proj w/in of 47</i>	<del>6</del>	<i>53</i>
<p style="text-align: center;"><i>46.83 1/3 E 25</i></p> <p><i>beg at a pt. 33 ch W of &amp; 26 ch N of the SE cor William t.</i></p> <p><i>Wallace of 47 thence N 14 ch, th W. 7 ch, th. S 14 ch, th. E</i></p> <p><i>7 ch to pt. of beg all in sec 8, T. 35 R. 2 W. W. M.</i></p>					

Land on which water is to be used is to be used is part of the property described by appropriator as follows:

See attached sheet.

REPORT OF PERSON MAKING INSPECTION

Description of works:

See R 25/98

I, \_\_\_\_\_, do hereby certify that I have made an inspection of the works described herein and in Permit No. \_\_\_\_\_, on the \_\_\_\_\_ day of \_\_\_\_\_, 19\_\_\_\_, and found the foregoing statements and descriptions of works to be accurate. In my opinion the appropriation has been completed to the extent of \_\_\_\_\_ and I recommend the issuance of water right certificate for this amount.

(Quantity of water in second-feet or acre-feet)

NOTICE TO INSPECTORS

If conditions do not justify the above report by you, please return this form without your signature, with a full report by letter.

(Name)

(Title)



A part of the William T. Wallace DLC in Section 8, T. 3 S., R. 2 W. of the W.M., Yamhill County, Oregon, And more particularly described as follows, to-wit:

Commencing at a point which is 18 chs. N. and 29.64  $\frac{1}{3}$  chs. E. of the SW corner said DLC; thence running E. 17.19 chs.; thence N. 31.87 chs.; thence W. 17.19 chs.; thence S. 31.87 chs. to the place of beginning, containing 54.50 acres, more or less.

**REPORT OF PERSON MAKING INSPECTION**

(For use by Representative of State Engineer)

I....., do hereby certify that I have made an inspection of the works described herein and in Permit No. ...., on the ..... day of ....., 19....., and found the foregoing statements and descriptions of works to be accurate. In my opinion the appropriation has been completed to the extent of .....  
(Quantity of water in second-feet or acre-feet)  
and I recommend the issuance of water right certificate for this amount.

**NOTICE TO INSPECTORS**

**If conditions do not justify the above report by you, please return the proof without your signature, with a full report by letter.**

.....  
(Name)  
.....  
(Title)

**AFFIDAVIT OF APPROPRIATOR**

STATE OF OREGON, }  
County of ..... } ss.

I, ..... being first duly sworn, depose and say that I have read the above and foregoing proof of appropriation of water; that I know the contents thereof, and that the facts therein stated are true.

IN WITNESS WHEREOF, I have hereunto set my hand this ..... day of ....., 19.....

Subscribed and sworn to before me this ..... day of ....., 19.....

Notary Public for Oregon

[Notarial Seal]

My commission expires .....

**AFFIDAVIT OF WITNESSES**

STATE OF OREGON, }  
County of ..... } ss.

We, ....., and ..... of ....., being first duly sworn, depose and say that

we are well acquainted with the facts and conditions set forth in the foregoing statement relative to proof of appropriation of water under Permit No. ...., that we and each of us have been over and upon each tract described in said proof, and from such personal inspection have knowledge that all necessary ditches, dams and other diversion and distributing works have been constructed, and water used as stated therein; that we have carefully read such proof of appropriation, and that each and every statement contained therein is true to the best of our knowledge and belief.

Subscribed and sworn to before me this ..... day of ....., 19.....

Notary Public for Oregon

[Notarial Seal]

My commission expires .....

DESCRIPTION OF WORKS

9. (a) If a dam has been constructed, give description: Height, ..... ft.; length on top, ..... ft.; length on bottom, ..... ft.; material used and character of construction, .....

(b) Give description of headgate: Width, ..... ft.; depth, ..... ft.; material used and character of construction, .....

(c) Size of canal: Width on top (at waterline), ..... ft.; width on bottom, ..... ft.; depth of water, ..... ft.; grade, ..... ft. fall per 1,000 ft. Actual capacity, ..... sec.-ft.

Give general description: .....

(d) Pipe line: Description of intake, .....

Length of pipe, ..... ft.; size at intake, ..... in.; size at ..... ft. from intake, ..... in.; size at place of use, ..... in. Difference in elevation between intake and place of use, ..... ft.

Is grade uniform? ..... Actual capacity of pipe line, ..... sec.-ft.

Give general description: .....

(Material: Steel, wrought, cast iron, wood stave, etc.)

(e) Pumping plant: Give size and type of pump, .....

Suction lift, ..... ft.; discharge lift, ..... ft. Type of motor used .....

Horsepower rating, ..... H. P. Actual capacity of pump, ..... sec.-ft.

10. During what months is water beneficially used? .....

11. State character of soil .....

Kind of crops raised .....

12. Does the accompanying map, filed with your application, show correctly the point of diversion, area of land irrigated, or place of use? .....

13. If not, wherein is such map in error? .....

14. Domestic use: Give number of families actually using water at this time .....

15. If for power, mining, municipal, manufacturing, storage or any other purpose than irrigation, give extent and method of such use .....

Permit No. 20962

Application No. 25199

County Yamhill

## Proof of Appropriation of Water

1. Name F. R. Baron 2. Address Rt. 2, Box 44 - Newberg, Oregon

3. Source of supply .....

Tributary of .....

4. Amount of water ..... 5. Priority date December 14, 1951

6. Use .....

7. Location of point of diversion ..... Sec. .... Tp. .... Rg. ...., W. M.  
(Legal Subdivision)

8. The description of land given below corresponds to that shown in the permit covering land to be irrigated, or, if for other purposes, the place of use.

Township	Range	Section	Legal Subdivision	No. Acres Actually Irrigated
	Willamette Meridian			

Land on which water is to be used is part of the property described as follows:

A part of the William T. Wallace DLC in Section 8, T. 3 S., R. 2 W. of the W.M., Yamhill County, Oregon, And more particularly described as follows, to-wit:

Commencing at a point which is 18 chs. N. and 29.64 1/3 chs. E. of the SW corner said DLC; thence running E. 17.19 chs.; thence N. 31.87 chs.; thence W. 17.19 chs.; thence S. 31.87 chs. to the place of beginning, containing 54.50 acres, more or less.

25199

June 25, 1956

F. R. Baron  
Rt. #2, Box 44  
Newberg, Oregon

Dear Mr. Baron:

We are enclosing herewith for completion, final proof in connection with the incomplete water right represented by your Permit No. 20962 granting a right to the use of 0.07 cfs of the waters of an unnamed stream and reservoir constructed under Permit No. R-1298 for irrigation of 5.3 acres.

The data contained in the proof, which is based on an inspection and survey of your project made by a representative of this department, defines the extent to which your water right has been completed within the terms of your Permit. The proof should be dated and signed by you on the second sheet under the Affidavit of Appropriator and returned to this office.

Upon receipt of the proof, properly executed and accompanied by the statutory fee of \$1, a Certificate of Water Right will be issued confirming the rights thereunder and, after being recorded in the records of Yamhill County, will be forwarded to you.

In the interest of economy and due to the fact that your completed project was examined by a representative of this department, it is not necessary that your signature be made before a Notary Public, nor that the signatures of witnesses be affixed to the proof.

Yours very truly,

*Lewis A. Stanley*  
LEWIS A. STANLEY  
State Engineer

Form 117

Enclosure

ms

December 16, 1954

Mr. F. R. Baron  
Route 2, Box 44  
Newberg, Oregon

Dear Sir:

This will acknowledge receipt of your notice to the effect that complete application of water has been made under Permit No. 20962.

Pursuant to your report and in line with the general practice of this office, a survey will be made at a later date. After this survey, proof may be made and certificate issued covering the actual use of water as found by the engineer. In the case of irrigation, any lands described in the permit that have not been irrigated will be automatically eliminated from the water right.

In the meantime, the permit which you hold will be valid evidence of the water right in question so long as you continue to use the water.

Very truly yours,

*Lewis A. Stanley*

LEWIS A. STANLEY  
State Engineer

February 4, 1953

Mr. F. R. Baron  
Route 2, Box 44  
Newberg, Oregon

Dear Mr. Baron:

This will acknowledge receipt of Forms A and B, being notices of the beginning of construction and completion of construction under Permit No. 20962

These reports have been filed with other matter pertaining to the water right, and the permit is in good standing until October 1, 1955, when under its terms, all the water which it is intended to use at any time should be used to the full extent intended.

Yours very truly,

*Chas. E. Stricklin*

CHAS. E. STRICKLIN  
State Engineer

Form #127



R-25198  
25199

December 26, 1952

Mr. F. R. Baron  
Route 2, Box 44  
Newberg, Oregon

Dear Mr. Baron:

This will acknowledge receipt of your letter of December 16, 1952, transmitting cash in the amount of \$2.00 for which our receipt No. 1312 is enclosed.

Pursuant to your request, copies of permits No. R-1298 and 20962 have been prepared and are enclosed herewith.

Very truly yours,

CHAS. E. STRICKLIN  
State Engineer

By  
Chris L. Wheeler, Assistant

CLW:bc

Encs.

R-25198  
25199

December 1, 1952

Mr. F. R. Baron  
Route 2, Box 44  
Newberg, Oregon

Dear Mr. Baron:

In response to your letter of November 25, 1952, please be advised that if you submit the statutory fee in the amount of \$2, copies of your permits No. R-1298 and No. 20962 will be prepared and sent to you.

Very truly yours,

CHAS. E. STRICKLIN  
State Engineer

By  
Chris L. Wheeler, Assistant

CLW:mb

R-25198  
25199

November 13, 1952

Mr. F. R. Baron  
Route 2, Box 44  
Newberg, Oregon

Dear Mr. Baron:

This will acknowledge receipt of your letter of November 3, 1952, and thank you for the information which you submitted regarding your appropriation under permit No. R-1298 and No. 20962.

When all of the construction work necessary for the application of water under the terms of your permit has been completed, you should fill out and mail in forms B which are attached to each of your permits.

Very truly yours,

CHAS. E. STRICKLIN  
State Engineer

By  
Chris L. Wheeler, Assistant

CLW:mb

25199

F. R. Baron  
Route 2, Box 44  
Newberg, Oregon

June 30, 1952

Dear Sir

Enclosed find Application No. 25199, Permit No. 20962, with blueprint.

R-25198  
25199

March 11, 1952

Mr. F. R. Baron  
Route 2, Box 44  
Newberg, Oregon

Dear Mr. Baron:

This is to notify you that your applications, No. R-25198 for a permit to construct a reservoir and store therein 4 acre feet of water, and No. 25199 to appropriate 0.298 cubic foot of water per second from an unnamed stream, tributary of Allen Creek for irrigation and fish culture, now appear to be in satisfactory form and are being placed in line for approval and issuance of a permit.

Our receipt No. 14183 in the amount of \$10 is enclosed herewith to cover the balance in fees which you submitted.

Very truly yours,

CHAS. E. STRICKLIN  
State Engineer

By  
Ed K. Humphrey, Assistant

EKH:mb  
Receipt

R-25198  
25199

February 11, 1952

Mr. F. R. Baron  
Route 2, Box 44  
Newberg, Oregon

Dear Mr. Baron:

This will acknowledge receipt of and thank you for your letter of February 11, relative to your applications, No. R-25198 and No. 25199.

Pursuant to your request for a clarification of fees connected with the two applications, I am enclosing herewith a copy of the Rules and Regulations of the State Engineer in which you will find on pages 12 and 13 a listing of the fees as set out By Law.

In answer to your query relative to outlet pipe, Mr. Schlapkohl of this office suggests a corrugated iron pipe not less than 8 inches in diameter with an outlet gate, similar to the Hardesty No. 101 irrigation outlet gate, placed at the upper end of the pipe.

Very truly yours,

CHAS. E. STRICKLIN  
State Engineer

By  
Ed K. Humphrey, Assistant

EKH:fw  
Enc.

January 21, 1952

Mr. F. R. Baron  
Route 2, Box 44  
Newberg, Oregon

Dear Mr. Baron:

On the rechecking of Application No. 25199 for a permit to appropriate water for irrigation and fish culture, it is noted that only irrigation recording fees were collected from you in connection with this application; and on receipt of the balance due in the amount of \$10.00 to cover use for fish culture the application, with its companion Reservoir Application No. R-25198, can be placed in line for approval by issuance of permits when the next group of permits is issued.

If you do not care to have your filing include use of water for fish culture, please advise at your early convenience and your applications will be placed in line for approval by issuance of permits to store and use water for irrigation only.

Very truly yours,

CHAS. E. STRICKLIN  
State Engineer

By  
Ed K. Humphrey, Assistant

EHK:fw

R-25198  
25199

December 17, 1951

Mr. F. R. Baron  
Route 2, Box 44  
Newberg, Oregon

Dear Mr. Baron:

This is to notify you that your applications, No. R-25198 for a permit to construct a reservoir and store therein 4 acre feet of water, and No. 25199 to appropriate 0.298 cubic foot of water per second from an unnamed stream, tributary of Allen Creek for irrigation and fish culture, now appear to be in satisfactory form and are being placed in line for approval and issuance of a permit.

Very truly yours,

CHAS. E. STRICKLIN  
State Engineer

By  
Ed K. Humphrey, Assistant

EKH:mb



R-25198  
25199

December 6, 1951

Mr. F. R. Baron  
Route 2, Box 44  
Newberg, Oregon

Dear Mr. Baron:

In reply to your letter of December 3, this will advise you that your Application Number 25199 may be returned to this office when it has been completed, but you should be further advised that it will now take a date of priority as of the day it is received and so it will possibly be to your interest to submit it as soon as possible.

Very truly yours,

CHAS. E. STRICKLIN  
State Engineer

By  
Ed K. Humphrey, Assistant

EKH:eh

RECEIVED

DEC 4 1951

STATE ENGINEER  
SALEM, OREGON

25198-9

Newberg Ore.

Dec. 3, 1951

To State Engineer

Dear Sir;

In answer to your letter  
of Oct. 30, 1951

I will have to admit you are  
crowding me a little for time  
as it so happened the man  
here that I tried to get last  
spring had to have an  
operation so he wasn't able  
to do the work for me until  
last week. So he thinks he  
will have the drawing and  
required information ready for me  
to send in soon.

Hope this will be satisfactory with  
you. Yours Respectfully

F. R. Baron

25199  
R-25198

November 30, 1951

Mr. F. R. Baron  
Route 2, Box 44  
Newberg, Oregon

Dear Mr. Baron:

Your application No. 25199 for a permit to appropriate water, which application was returned to you for completion indorsed, so that to retain its priority it should have been returned to this office on or before November 30, 1951, has not been received. It has therefore lost its priority, but it may be reinstated and given a new priority date as of the day it is again received, if you will submit it at this time.

Very truly yours,

CHAS. E. STRICKLIN  
State Engineer

By  
Ed K. Humphrey, Assistant

EKH:mb

R-25198  
25199

October 30, 1951

Mr. F. R. Baron  
Route 2, Box 44  
Newberg, Oregon

Dear Mr. Baron:

For your convenience in completing your Application No. 25199 by attaching thereto the required map and property description as explained when you were in this office August 29, 1950 to file and as set out in our letter of September 26, 1950, I am enclosing the application herewith endorsed so that to retain its priority it must be returned to this office on or before November 30, 1951.

Very truly yours,

CHAS. E. STRICKLIN  
State Engineer

By  
Ed K. Humphrey, Assistant

EKH:dec  
Enc.

September 26, 1950

Mr. F. R. Baron  
Route 2, Box 44  
Newberg, Oregon

Dear Mr. Baron:

In reply to your letter of September 20, this will advise you that any map will be satisfactory to accompany your application No. 25199 providing it is made to a scale large enough to show all of the important items of the proposed appropriation, including the locations of the required reference monuments by a distance and bearing tie to a recognized identified Government survey corner as explained on pages 6 and 8 of the enclosed copy of the Rules and Regulations of the State Engineer.

The map should be drawn on transparent tracing paper or tracing cloth, but the exact size is not material so long as the scale is large enough to show the required detail.

When the map is submitted, will you please also submit a description of the property on which you propose to use water, copied word for word from your deed, abstract, or contract and a description of your proposed dam made on the enclosed blue line sheet.

Very truly yours,

CHAS. E. STRICKLIN  
State Engineer

By  
Ed K. Humphrey, Assistant

EKH:bl  
Encl.

June 25, 1956

F. R. Baron  
Rt. #2, Box 44  
Newberg, Oregon

Dear Mr. Baron:

We are enclosing herewith for completion, final proof in connection with the incomplete water right represented by your Permit No. 20962 granting a right to the use of 0.07 cfs of the waters of an unnamed stream and reservoir constructed under Permit No. R-1298 for irrigation of 5.3 acres.

The data contained in the proof, which is based on an inspection and survey of your project made by a representative of this department, defines the extent to which your water right has been completed within the terms of your Permit. The proof should be dated and signed by you on the second sheet under the Affidavit of Appropriator and returned to this office.

Upon receipt of the proof, properly executed and accompanied by the statutory fee of \$1, a Certificate of Water Right will be issued confirming the rights thereunder and, after being recorded in the records of Yamhill County, will be forwarded to you.

In the interest of economy and due to the fact that your completed project was examined by a representative of this department, it is not necessary that your signature be made before a Notary Public, nor that the signatures of witnesses be affixed to the proof.

Yours very truly,

*Lewis A. Stanley*  
LEWIS A. STANLEY  
State Engineer

Form 117

Enclosure

ms

RECEIVED

SEP 22 1950  
STATE ENGINEER  
SALEM, OREGON

Newberg Ore

Sept. 20, 1950  
Chas. E. Stricklin

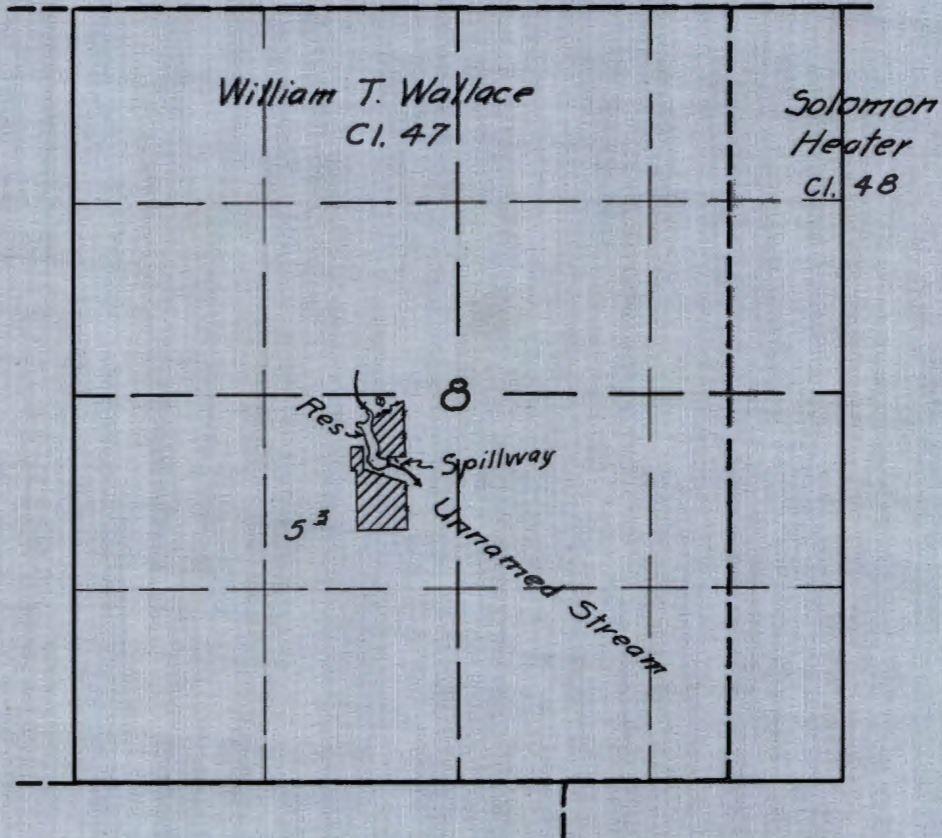
R-25198  
25199

Dear Sir;

I was down to Salem called at your office and filed a water right the 29<sup>th</sup> of Aug. I would like to go ahead with same as soon as possible on account of the rainy season will soon be coming on then it wouldnt be so agreeable.

I have a good map of the property 19x30 on paper. Could I have this put on to the required kind of cloth and what would be the required size?  
Yours Respectively F. R. Baron

T.3S., R.2W. W.M.



**FINAL PROOF SURVEY**

UNDER

Application No. R25198 25199 Permit No. R-1298 20962

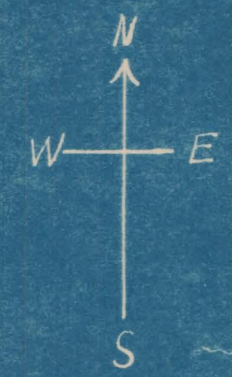
IN NAME OF

F. R. BARON


Surveyed 23 Sept. 1955, by Robert [Signature]



Section 8 T.3S. R.2W.  
Willamette Meridian,  
Yamhill County, Oregon.



Scale: 1 inch = 5 chains.



Road  
11.8 chains

East 29.64 1/3 chains.


S. 31.87 chains.

E. 17.19 chains.

W. 17.19 chains  
700 ft.

1085 ft.

N. 31.87 chains



11.22 chs.  
S.W. corner of  
William T. Wallace D.L.C.

Application No.  
Permit No.

R-25198  
25199  
R-1-98  
20692