

# MONEY SLIP

DATE: 7-28-2023

RECEIPT #: 141276

RECEIVED FROM: DS Services of America, Inc

APPLICATION	6-12379
PERMIT	
TRANSFER	

CASH  CHECK #  10413331 OTHER (IDENTIFY)

TOTAL REC'D \$ 1,980.00

1083 TREASURY 4170 MISC CASH ACCT.

0407 COPIES \$  
 OTHER: (IDENTIFY) \$

0243 Instream Lease 0244 Muni. Water Mgmt. Plan 0245 Cons. Water

1083 TREASURY 4270 WRD OPERATING ACCT.

MISCELLANEOUS  
 0407 COPY & TAPE FEES \$  
 0410 RESEARCH FEES \$  
 0408 MISC REVENUE (IDENTIFY) \$  
 TC162 DEPOSIT LIAB. (IDENTIFY) \$  
 0240 EXTENSION OF TIME \$

WATER RIGHTS  
 0201 SURFACE WATER EXAM FEE \$ 12 RECORD FEE \$  
 0203 GROUND WATER EXAM FEE \$ 198000 RECORD FEE \$  
 0205 TRANSFER EXAM FEE \$ RECORD FEE \$

WELL CONSTRUCTION  
 0218 WELL DRILL CONSTRUCTOR EXAM FEE \$ RECORD FEE \$  
 LANDOWNER'S PERMIT 0219 \$  
 OTHER (IDENTIFY) 0220 \$

0607 TREASURY 0467 HYDROELECTRIC

0233 POWER LICENSE FEE (FW/WRD)	LIC NUMBER	\$
0231 HYDRO LICENSE FEE (FW/WRD)		\$
HYDRO APPLICATION		\$

**SPECIAL INSTRUCTIONS:**

RETURN TO APPLICANT -- LETTER ATTACHED

**E-2 App**

- Yes  
 No

**Standard Application Completeness Checklist****Groundwater and Surface Water Applications Only**

Minimum Application Requirements (OAR 690-310-0040 &amp;-0050)

For use by WRD staff only

Application #:	G-19379	Receipt #:	141276
Applicant Name:	Primo Water North America C/O Lou Vittorio	Amount Requested:	1 CFS
Priority Date:	7/28/2023	Proposed Use:	Commercial
County:	Multnomah	POD's TRS &TL:	1N 2E 14
WM #:	20	Caseworker:	Adam
Reviewed by:	Nick	Reviewed Date:	7/31/2023

- Applicant/Organization Name and Mailing Address
- Signature of **all** applicants (include title or authority of representative if applicant is an organization or corporation). Note: Applicant's agent may NOT sign the application on behalf of the applicant.
- Property Ownership: Does the applicant own all the land for the proposed project?  Yes  No

If No:

- The affected landowner's name(s) and mailing address(s) must be listed.
- A signed statement declaring the existence of either written authorization or an easement permitting access to land crossed by the proposed ditch canal or other work must be submitted.

 **For a SW Application:** Source of water must be indicated.

If the source is stored water, is the stored water component filled out and does the applicant own the reservoir or include a non-expired agreement for stored water? (ORS 537.400)

If for stored water, is the source authorized under a permit, certificate, or decree?

Permit or Certificate issued:  Y  NPermit or Certificate #: 

**NOTE:** An expedited secondary (E2) application and a reservoir application cannot be filed at the same time. The reservoir must be legally authorized first, under an existing water right, in order to accept and process an E2 application.

 **For a GW Application:** Well development table completed and a well log report included (if existing) Division 33 (Sensitive, Threatened, Endangered, Fish Species) Proposed Water Use: Amount of water from *each* source in GPM, CFS, or AF Period of use indicated If for supplemental irrigation, primary acreage or underlying permit or certificate number listed.




(Note: Primary and Supplemental Irrigation counts as 2 uses)

 Water Management Section Resource Protection Section

- Project schedule. (Note: If system is already completed, indicates "existing.", (Note: Estimates are okay if the water system has not been designed))
- Supplemental data sheets enclosed (if needed)
  - Form M (Municipal or Quasi-Municipal)
- A completed **Land-Use Form** or receipt signed and dated by the appropriate planning department. Please be certain that the Land-Use form lists all lands involved and all uses proposed. Date of signature must be within the past 12 months.
- A **Legal Description** of all the properties involved where water is diverted, conveyed, and used. The legal description includes a metes and bounds or other government survey description. A copy of the deed, land sales contract or title insurance policy can provide this information, or applicant may submit a lot book report prepared by a title company. Copies of tax bills are not acceptable
- The proposed source  **IS**  **IS NOT** restricted or withdrawn from further appropriation. **NOTE:** If it is withdrawn under ORS 538, reject/return application and fees.
- The **map** must meet all the minimum requirements of OAR 690-310-0050.
  - Township, Range, Section
  - Location of main canals, ditches, pipelines or flumes (if POA/POD is outside of POU)
  - Place of use, ¼-¼'s and tax lot clearly identified
  - Even map scale not less than 4" = 1 mile (1"= 1320 ft.); examples: 1" = 100 ft., 1" = 200 ft.
  - Location of **each** diversion point or well by reference to a recognized public land survey corner.
  - Multiple wells shall be uniquely labeled, and identified on well logs, if existing.
  - Reference corner on map
  - North directional symbol
  - Number of acres per ¼ ¼ if for irrigation, supplemental irrigation, or nursery use
- Fees:** Amount of Water Requested: 1 CFS Name on Check: DS Services of America Inc.

Exam Fee Due:	\$ 1980.00
Exam Fee Submitted:	\$ 1980.00
Difference:	\$ 0
Recording Fee Paid?	<input type="checkbox"/> Yes <input checked="" type="checkbox"/> No \$
Total:	\$ 1980.00

## Oregon Water Resources Department Groundwater Application

-  [Main](#)
-  [Help](#)
-  [Return](#)
-  [Contact Us](#)

Today's Date: Monday, July 31, 2023

Base Application Fee.		\$1,570.00
Number of proposed cubic feet per second (cfs) to be appropriated. (1 cfs = 448.83 gallons per minute)	1	\$410.00
Number of proposed Use's for the appropriated water. (i.e. Irrigation, Supplemental Irrigation, Pond Maintenance, Industrial, Commercial, etc) *	1	
Number of proposed groundwater points of appropriation. (i.e. number of wells) (include all injection wells, if applicable) **	1	
Subtotal:		\$1,980.00
Permit Recording Fee. ***		\$610.00
* the 1st Water Use is included in the base cost. ** the 1st groundwater point of appropriation is included in the base cost. *** the Permit Recording Fee is not required when the application is submitted but, must be paid before a permit will be issued. It is fully refundable if a permit is not issued. If the recording fee is not paid prior to issuance of the Final Order, permit issuance will be delayed.	<input type="button" value="Recalculate"/>	
Estimated cost of Permit Application		\$2,590.00