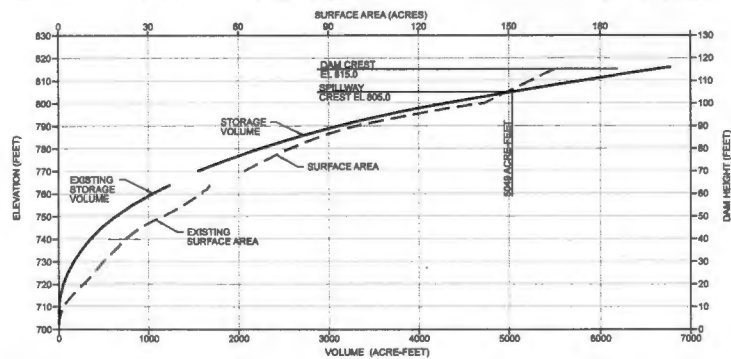
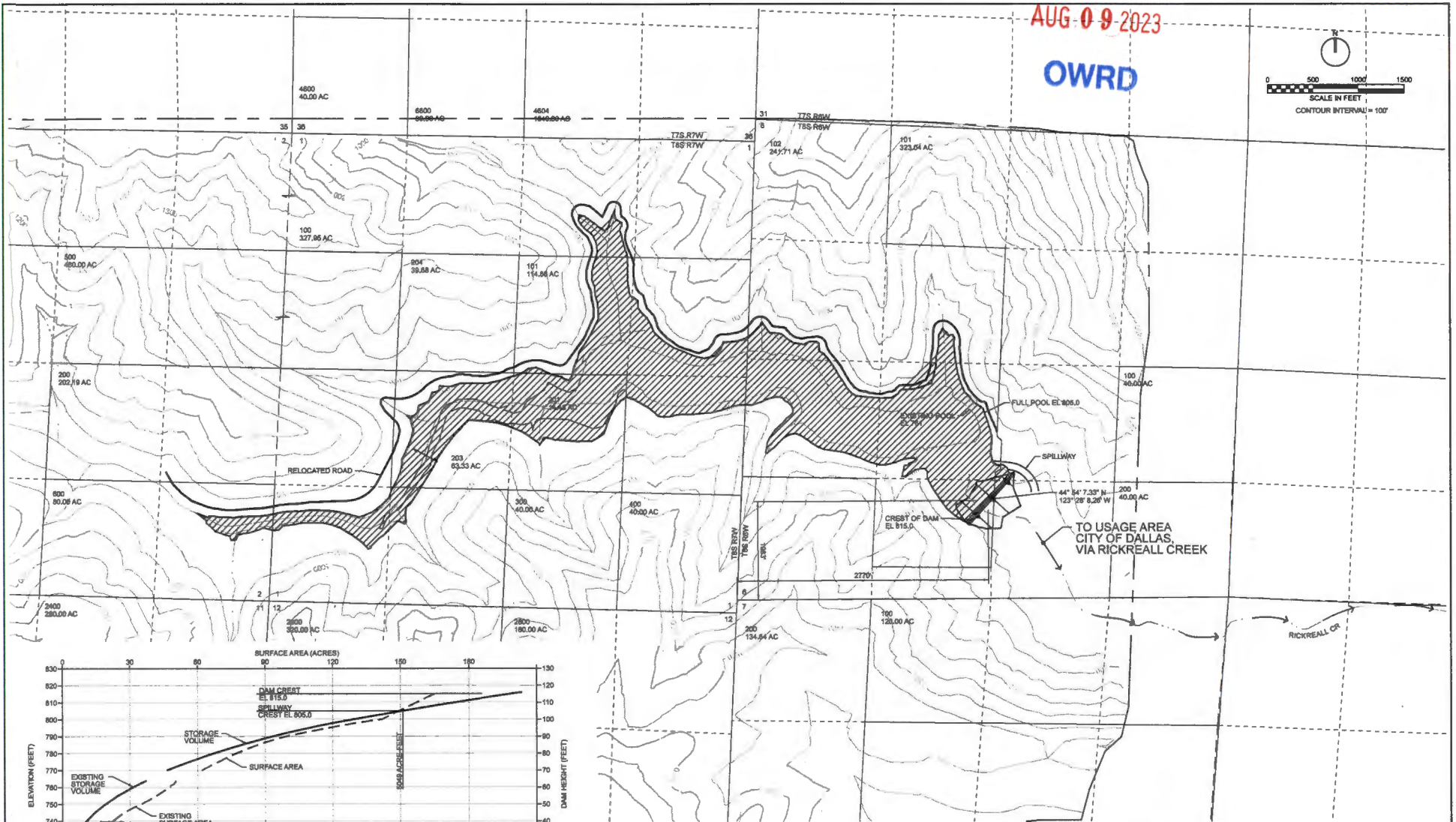
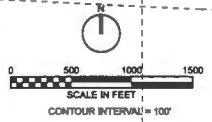


RECEIVED

AUG 09 2023

OWRD



SITE LOCATION:
T 8 S, R 7 W, SECTIONS 1, 2, 11, 12
USGS QUADS "SOCIALIST VALLEY"
& "LAUREL MOUNTAIN"

ESTIMATED DAM VOLUME, FROM EXISTING
GROUND TO FINISH GRADE: 380,147 CUBIC YARDS.
DAM FOOTPRINT SURFACE AREA: APPROXIMATELY 6.3 ACRES.



08/03/23

FIGURE 1
RICKREALL CREEK
RESERVOIR ENLARGEMENT
DALLAS, OREGON
JULY 2023

DEN003: 03470200

D3510200