








KLAM 59869  
WELL 3 LOCATED 4829.48'  
SOUTH & 1698.07' WEST OF  
THE NORTHEAST CORNER OF  
SECTION 4, FLOWMETER  
LOCATED 6' SOUTHWEST OF  
WELL

-  PRIMARY IRRIGATION - 75.0 ACRES
-  SUPPLEMENTAL IRRIGATION - 95.0 ACRES
-  PRIMARY & SUPPLEMENTAL IRRIGATION - 15.0 ACRES

PRIMARY TOTAL - 90.0 ACRES  
SUPPLEMENTAL TOTAL - 110 ACRES

# CLAIM OF BENEFICIAL USE MAP

FOR  
**JAMES & JANET HAYDN-MYER**  
SECTION 34, T35S R12E W.M.  
SECTIONS 3 & 4, T36S R12E W.M.  
KLAMATH COUNTY, OREGON

- LEGEND**
-  SECTION LINE
  -  1/4 SECTION LINE
  -  1/16 SECTION LINE
  -  MAINLINE

APPLICATION NO. G-15914  
PERMIT NO. G-18677  
TRANSFER NO. T-13623



SCALE: 1"=1320'



RENEWAL 12/31/23

RECEIVED  
AUG 14 2023  
OWRD

NOTE:  
PREPARATION OF THIS MAP IS FOR IDENTIFYING WATER RIGHTS ONLY. IT  
HAS NO INTENT TO PROVIDE LOCATIONS OR DIMENSIONS OF PROPERTY  
BOUNDARIES.

REVISION	BY

**ANDERSON ENGINEERING  
AND SURVEYING, INC.**  
P.O. BOX 28  
LAKEVIEW, OREGON  
97630  
(541) 947-4407  
FAX: 947-2321

FOR:  
**JAMES & JANET HAYDN-MYER**  
10807 WARNERVILLE RD  
OAKDALE, CA  
95361

**CLAIM OF BENEFICIAL USE MAP**  
**TRANSFER G-13623**  
**PERMIT G-18677**

DATE:	7/06/23
SCALE:	1"=1320'
DWG. BY:	R.C.
JOB:	2022-098
FILE:	2022-098
SHEET:	1 of 1