

May 26, 1995

RECEIVED

JUN 12 1995

WATER RESOURCES  
SALEM, OREGON

Oregon

WATER  
RESOURCES  
DEPARTMENT

WATERMASTER  
District #12

Carolyn A. Julian  
2102 Missouri 8  
Lakeview, OR 97630

REFERENCE: File #P-77552; Notice of Exempt Reservoir (Pond)

Dear Ms. Julian:

The department has now reviewed the exempt reservoir notice that you filed with us. We are pleased to tell you that from examining your notice and accompanying data, we have determined that your pond qualifies as exempt under our administrative rules and you need not apply for a water right for your pond. We encourage you to keep this letter with the other important property records that you keep.

If you have any questions, please contact my office at the address or telephone number below.

Sincerely,



Dennis R. Glender  
Watermaster, Dist. #12

DRG:jas

Enclosure: Copy of Accepted Notice

cc: Salem File



513 Center Street  
Lakeview, OR 97630  
(503) 947-6038  
FAX (503) 947-6015

Watermaster HB-2153  
Check-List

Wm #12

February 15, 1995

CAROLYN A JULIAN

2102 MISSOURI 8  
LAKEVIEW, OR 97030

REFERENCE: File(s) P-77552

Reservoir qualifies as exempt

Reservoir does not qualify as exempt

Reservoir is off channel

YES  NO

Height of Dam

3'

Capacity of Reservoir

21 I

Constructed before 1/1/1993

YES  NO

I Dennis R. Glouder examined the information included with the file P-77552.  
My determination is based on review of the information and field visit to the site and/or  
personal knowledge.

D.R. Glouder  
Signature

5/26/95  
Date

February 15, 1995

Oregon

CAROLYN A JULIAN

2102 MISSOURI 8  
LAKEVIEW, OR 97030

WATER  
RESOURCES  
DEPARTMENT

REFERENCE: File # P-77552;  
Notice of Exempt Reservoir (Pond)

Your exempt reservoir notice has been received by the Department and has been assigned the above-referenced file number. We would like to ask you to refer to this number if you should need to contact us about the notice, your pond, or ponds if you have more than one.

To avoid any misunderstanding, we feel it is important to tell you that although we have received and filed your notice, we have not yet determined whether you are exempt from water right requirements. The watermaster responsible for the area in which the pond(s) is (are) located will help us apply the Water Resources Commission's administrative rules to your situation. These rules set the standards that determine which ponds require water rights and which are exempt. We will let you know the results as soon as we are able to complete our review of your pond(s)'s nature.

Since the department must rely initially on the information you submit to us, it is very important that the information be complete and accurate. If inspections show that your pond(s) does (do) not qualify as exempt, you could be asked to drain the pond(s) or submit a water right application or both. If you submit your application after January 1, 1995, it will be processed like any other application, since that is the deadline for filing water rights under the pond amnesty program.

The department will process your information as quickly as possible. However, because water right processing staff members are working hard to reduce a backlog of applications, it may be some weeks before you hear from us.

If you have questions, you may contact your watermaster. The enclosed brochure lists watermaster names, telephone numbers and addresses by county.

Sincerely,



Mr. Cory C. Engel  
Water Rights Research Assistant  
Water Rights/Adjudication Division

Enclosure: New Water Right Law for Pond Owners Brochure



Commerce Building  
158 12th Street NE  
Salem, OR 97310-0210  
(503) 378-3739  
FAX (503) 378-8130

STATE OF OREGON  
WATER RESOURCES DEPARTMENT

RECEIVED

JAN - 3 1995

NOTICE OF EXEMPT RESERVOIR

WATER RESOURCES DEP.  
SALEM, OREGON

This notice is submitted pursuant to ORS 537.141, which provides that a water right is not needed for certain ponds/reservoirs which were in existence before January 1, 1993, are located off-channel and store less than 9.2 acre-feet of water or have a dam less than 10 feet in height.

Landowner: Cavolyn A. Julian

Authorized Agent: (if applicable) \_\_\_\_\_

Address: 2102 MISSOURI - 8

Lakeview OR 97630 503-944-2227  
City State Zip Telephone No.

FILED  
1991 JAN 29 PM 4:27  
KAREN O'CONNOR  
LAKE COUNTY CLERK

I/WE SUBMIT NOTICE OF THE FOLLOWING RESERVOIR(S):

NOTE: Multiple reservoirs may be included in a single notification. For items 1-6 below, attach extra sheets for additional reservoir descriptions.

SWNE

1. The reservoir is located in Section 9, Township 39S, Range 20E, in LAKE COUNTY County. (Enclose a US Geological Survey topographical map or a tax lot map showing the location of the reservoir(s). Copies of portions of the maps are acceptable, provided information on the copy verifies the correct legal description.)

2. Source of water: Run-off

3. Maximum height of the dam: 3'

4. Maximum water depth in the reservoir: 5'

5. Maximum storage capacity of reservoir: 2' ACFT

6. Size, description and location of any outlet pipe: None

7. Enclose evidence that the reservoir(s) existed before January 1, 1993, such as one or more of the following:

7.1 A dated aerial photograph which shows the immediate area above, below and surrounding the reservoir(s);

7.2 An affidavit signed by the landowner or other knowledgeable person (signature must be notarized);

7.3 A dated map prepared by a local, state or federal agency showing the location of the reservoir; or

7.4 Construction receipts or other forms of documentation.

Water Resources Department  
158 12th Street NE  
Salem, Oregon 97310-0210

Application No. P-77532  
Permit No.

Declaration by Owner/Authorized Agent:

Each of the reservoirs described herein was in existence before January 1, 1993, is located off-channel and stores less than 9.2 acre-feet of water or has a dam less than 10 feet in height.

I/We believe the reservoir(s) qualifies under ORS 537.141 and OAR 690-11-014 for exemption from Oregon's water right filing requirements.

Notice to Owners/Authorized Agent:

Reservoirs that qualify for exemption under ORS 537.141 and OAR 690-11-014 shall be subject to the following conditions:

1. The right to store or use water in the reservoir shall not have priority over any water right; and
2. The right to store and use water in the reservoir(s) shall be subordinate to all future permitted or certificated water rights.

THE UNDERSIGNED VERIFIES THAT TO THE BEST OF HIS/HER KNOWLEDGE AND BELIEF THE INFORMATION CONTAINED IN THIS NOTICE IS TRUE, CORRECT AND COMPLETE.

Landowner/agent signature: *Carolyn A. Julian*

(Print Name and Title) Carolyn A Julian

Date: 12/29/1994

---

---

FOR WATER RESOURCES DEPARTMENT USE ONLY

The foregoing Notice and accompanying data have been examined by authorized staff of the Water Resources Department. Based on review of the information submitted, this Notice is received on \_\_\_\_\_, 1994 and assigned FILE NUMBER \_\_\_\_\_.

cc: Watermaster District # \_\_\_\_\_

OFFICE OF WATER RESOURCES  
12/29/94

RECEIVED

JAN - 3 1995

WATER RESOURCES DEP.  
SALEM, OREGON

HB 2153 NOTICES: (ORS 537.141(d))

1. Notice of Exempt Reservoir Form, including:
  - ✓ - Source of water
  - ✓ - Maximum height of dam
  - ✓ - Maximum depth of reservoir
  - ✓ - Maximum volume of reservoir
- ✓ 2. Map showing the location of the reservoir and the Township, Range and Section.
- ✓ 3. Evidence that the reservoir existed prior to January 1, 1993; examples of evidence include:
  - Notarized affidavit by landowner or other knowledgeable person
  - Construction receipts
  - - DATED aerial photo


HB 2153 APPLICATIONS FOR PERMITS: (ORS 537.400(d))

1. Completed application for a Permit to Construct a Reservoir, with "HB 2153" written at the top.
2. Fee: \$ \_\_\_\_\_
3. Map showing the location of the reservoir and Township, Range and Section.
4. Evidence that the reservoir was constructed prior to 1993. (see above)
5. Land use information form completed by a county planning official (city official if inside city limits)
6. Written legal description.

I, DENNIS R. GLENDER, WATERMASTER certify that the above listed minimum information was submitted to me at the District #12 Watermaster office on 12/29/1994.

Dennis R. Glender

Dated 12/29/1994



Noted to applicant: Enclose this form in the mail with your material. It must be postmarked on or before January 3, 1995. The Water Resource Dept. assumes no liability for the safe transfer of your material to our Salem office via U.S. mail service.

Mail to: Applications, OWRD, 158 12th Street NE, Salem, OR 97310


Application No. 8-77552  
Permit No.

RECEIVED


JAN - 3 1995

WATER RESOURCES DEP  
SALEM, OREGON

RIA-AV-223



MISSOURI AVE 218B



PRECISION PINE RD 218C

Photo taken  
7/90  
ASCS - mjk

W 48

This map was prepared for assessment purposes only.

RECEIVED

JAN - 3 1995

WATER RESOURCES DEP.  
SALEM, OREGON

Application No. P-77552  
Permit No.

SEE MAP 39 20 98D

SEE MAP 39 20 98A

SCALE 1" = 200'

NE 1/4 SEC. 9 T. 39 S. R. 20 E. W. M.  
LAKE COUNTY  
1" = 200'

39 20 9A



SEE MAP 39 20 4D

SEE MAP 39 20 10B

CANCELLED NOS.  
1401



# PRE-TR APPLICATION PROCESSING OUTLINE

Application File # P-77552

## MINIMUM REQUIREMENTS TO FILE OAR 690-11-020

DATE STAMP

<u>DATE</u>	<u>INITIAL</u>	
_____	_____	Name and mailing address of applicant
_____	_____	Source of water
_____	_____	Quantity of water
_____	_____	Map showing location of POD & POU
_____	_____	Use of water
_____	_____	Names and addresses of legal owners
_____	_____	Signature of applicant
_____	_____	Oath
_____	_____	Application date stamped per money receipt date
_____	_____	Land use: approved _____ pending _____
_____	_____	If reservoir < 5 AF \$ _____; if > 5 AF \$ _____
_____	_____	HB 2153/HB 2107 APPLICATION -- SEE REVERSE
_____	_____	Route to Data Center (Unless 2153/2107)

## DATA CENTER

Stream Code \_\_\_\_\_  
Entered into WRIS \_\_\_\_\_

## SUPPORT SERVICES

<u>3/22/95</u>	<u>PK</u>	Stamp contents with application number
_____	_____	Mail ack letter (provided by Data Center) with receipt to applicant, cc to CWRE and file
<u>3/28/95</u>	<u>PK</u>	Place label on file and calendar card

## APPLICATION SECTION

_____	_____	Stream Indexed	Basin # _____	
_____	_____	Plat Carded and copy made		<u>YES</u> <u>NO</u>
_____	_____	If dam is over 10 feet or storage exceeds 9.2 AC-FT, route file to Dam Safety Section		

## TR CASEWORKER

_____	_____	TR Checklist complete	<u>YES</u>	<u>NO</u>
_____	_____	Within Irrigation District	_____	_____
_____	_____	District Notified	_____	_____
_____	_____	District excerpt received	_____	_____

TR Mailed DATE \_\_\_\_\_

Public Interest Checklist complete \_\_\_\_\_

Management Codes \_\_\_\_\_

REMARKS: \_\_\_\_\_

MINIMUM APPLICATION REQUIREMENTS TO FILE:

HB 2153 - existing, small, EXEMPT ponds

hm 02-08-95  
(date & initials)

NOTICE OF EXEMPT RESERVOIR form (or letter if prior to April 8, 1994).

Appropriate map (see item 1 on form).

Evidence that reservoir existed before January 1, 1993 (one or more of the following: dated aerial photo, NOTARIZED affidavit, dated map from agency, construction receipts or other documentation).

Items 2, 3, 4, 5, and 6 are completed.

Signature (and title, if applicable)

HB 2153 - non-exempt existing ponds (large, on-channel)

Complete Minimum Requirements to File on reverse, except before routing to Data Center, change priority date to 1/1/1993. Also, confirm the following:

Receipt of evidence that reservoir existed before January 1, 1993 (one or more of the following: dated aerial photo, NOTARIZED affidavit, dated map from agency, construction receipts or other documentation)

HB 2107 - wetland, stream restoration and storm water management

Complete Minimum Requirements to File on reverse EXCEPT DO NOT ROUTE TO DATA CENTER, BUT DO ROUTE TO CAROL. Also confirm the following:

- \_\_\_\_\_ Name/address of adjacent property owner within 1/4 mile
- \_\_\_\_\_ Map with scale not less than 2 in.=1 mi.
- \_\_\_\_\_ CWRE map if > 10 feet dam or > 9.2 AF
- \_\_\_\_\_ Description of proposed use
- \_\_\_\_\_ Condition addressed
- \_\_\_\_\_ Resulting benefits
- \_\_\_\_\_ Public notices (circle) #1 #2