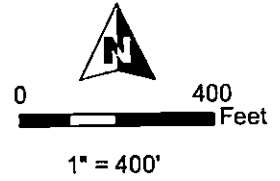
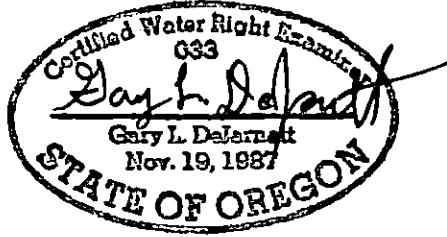


**T29S R11W, WM,
COOS COUNTY, OR**

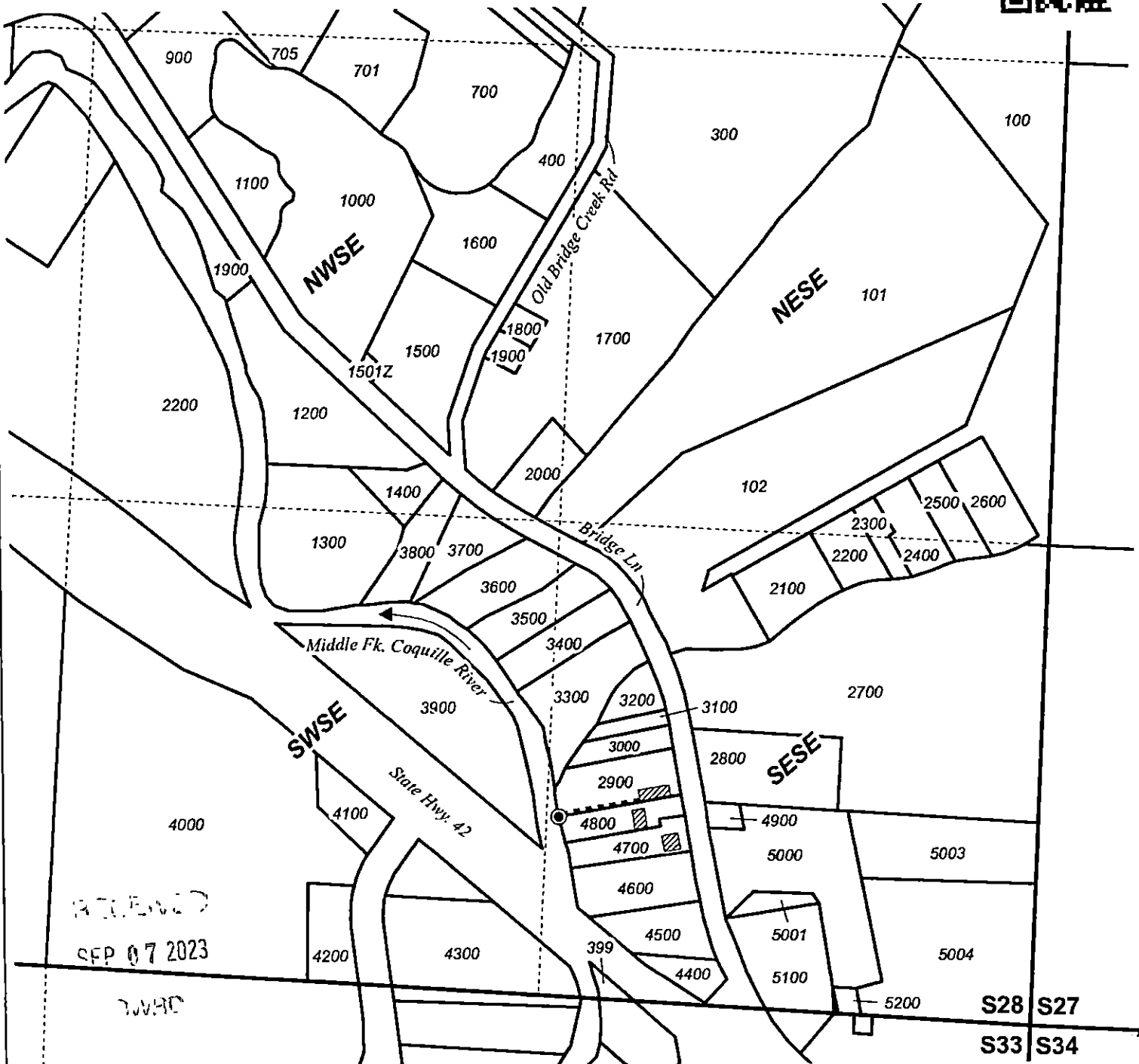
- POD, Pump, & Fish Screen
- ▨ POU - Domestic Use Expanded & Human Consumption 11/3/1992 Priority
- Pipeline
- Section
- Quarter Quarter
- Tax Lot



POD Location:
590' N, 1290' W of SE Cor Sec 28



RENEWAL DATE 12/31/2023



RECEIVED
SEP 07 2023
WVHC

S28 S27
S33 S34

CLAIM OF BENEFICIAL USE MAP
Richards Project #23026

Date: 5/31/2023 Ap S-72935 / Permit S-52848

This map is not intended to provide legal dimensions or locations of property ownership lines.

WATER RIGHT SERVICES, LLC
PO BOX 1830, BEND, OR 97709
WWW.OREGONWATER.US CCB # 197121
johnshort@usa.com 541-389-2837