

Name Wayne and Eunice Endicott  
 By 38239  
 Address 10702 Flowerdale, OR,  
Rt. 2, Box 59  
Springfield, Oregon 97477

Application No. 48029  
 Permit No. 35789  
 Certificate No. 46117

Stream Index, Page No. 2-64X

Date filed March 9, 1971  
 Priority March 9, 1971  
 Action suspended until OK Cert  
 Returned to applicant  
 Date of approval March 30, 1972

**CONSTRUCTION**

Date for beginning March 30, 1973  
 Date for completion October 1, 1973  
 Extended to  
 Date for application of water October 1, 1974  
 Extended to

**PROSECUTION OF WORK**

Form "A" filed 4-17-72  
 Form "B" filed 4-17-72  
 Form "C" filed October 22, 1974

**FINAL PROOF**  
**MAY 10 1978**

Blank mailed  
 Proof received  
 Date certificate issued AUG 10 1978

**FEES PAID**

Date	Amount	Receipt No.
<u>3-9-71</u>	<u>39.35</u>	<u>22886</u>
<u>7-6-78</u>	<u>\$1</u>	<u>4681</u>

**FEES REFUNDED**

Date	Amount	Check No.
------	--------	-----------

**ASSIGNMENTS**

Date	To Whom	Address	Volume	Page
------	---------	---------	--------	------

**REMARKS**

1.78 cfs from Willamette River for irrigation of 176.6 acres  
OCT 15 1974 CARD FOR C  
Form 130 sent JUN 15 1978

Form A

### NOTICE OF BEGINNING OF CONSTRUCTION

Application No. 48029

I, Wayne Eudstatt & Eunice Eudstatt, the holder of Permit No. 35789

to appropriate the public waters of the state of Oregon, began the actual construction of the works described therein on the 1st day of May, 1971.

Remarks: Completed  
The appropriator should state the manner of beginning construction work, number of men employed, the amount of work completed

up to the date of this statement, and any additional information which may tend to show the beginning of work in good faith.

IN WITNESS WHEREOF, I have hereunto set my hand this 14 day of April, 1972

(Signature of Applicant)

(Address)

Fill out, detach and mail to the State Engineer, Salem, Oregon 97310, when construction work is begun.

SP\*44006-119

RECEIVED  
APR 17 1972  
STATE ENGINEER  
SALEM, OREGON

Form B

### NOTICE OF COMPLETION OF CONSTRUCTION

Application No. 48029

I, Wayne Eudstatt & Eunice Eudstatt, the holder of Permit No. 35789

to appropriate the public waters of the state of Oregon, completed the construction of the works described therein on the 1st day of July, 1971.

Remarks: Completed  
If the works have less capacity than described in the permit, or you have definitely abandoned part of the proposed development, you should state in order that our records may not be unnecessarily encumbered.

IN WITNESS WHEREOF, I have hereunto set my hand this 14 day of April, 1972

(Signature of Applicant)

(Address)

Fill out, detach and mail to the State Engineer, Salem, Oregon 97310, when construction work is completed.

RECEIVED  
APR 17 1972  
STATE ENGINEER  
SALEM, OREGON

Form C

**IMPORTANT**—This form is a notice to the State Engineer that permittee is ready to make **final proof** to the extent to which the water has actually been applied to the intended use under the terms of the permit. Permittee is cautioned that Certificate of Water Right will be issued based on the extent of the quantity and use as determined by the **final proof** inspection and survey which will be made in response to the filing of this Form C.

NOTE: In the case of an irrigation permit, this Form C should not be mailed to the State Engineer until all of the land described in the permit, which it is intended to irrigate under this permit at any time, has actually been irrigated.  
Fill out, detach and mail to the State Engineer, Salem, Oregon 97310, when all of the water has been applied.

### NOTICE OF COMPLETE APPLICATION OF WATER TO A BENEFICIAL USE

Application No. 48029

I, Wayne & Eunice Eudstatt, the holder of Permit No. 35789

to appropriate the public waters of the state of Oregon, completely applied the waters to a beneficial use in accordance with the terms of said permit, on the 24 day of Sept, 1974.

Remarks: We have used water for irrigation for the full extent of our permit for three yrs

IN WITNESS WHEREOF, I have hereunto set my hand this 19 day of Oct, 1974

(Signature of Applicant)

(Address)

10702 Flowader Drive  
Springfield, Ore

RECEIVED  
OCT 22 1974  
STATE ENGINEER  
SALEM, OREGON

## STATE OF OREGON

COUNTY OF

BENTON

## CERTIFICATE OF WATER RIGHT

This Is to Certify, That

WAYNE &amp; EUNICE EDNICOTT

of 38739, Flowerdale Rd., Springfield, State of Oregon, 97477, has made proof to the satisfaction of the Water Resources Director, of a right to the use of the waters of Willamette River

a tributary of Columbia River for the purpose of irrigation of 134.1 acres

under Permit No. 35789 and that said right to the use of said waters has been perfected in accordance with the laws of Oregon; that the priority of the right hereby confirmed dates from March 9, 1971 that the amount of water to which such right is entitled and hereby confirmed, for the purposes aforesaid, is limited to an amount actually beneficially used for said purposes, and shall not exceed 1.68 cubic feet per second

or its equivalent in case of rotation, measured at the point of diversion from the stream. The point of diversion is located in the SW $\frac{1}{4}$  NE $\frac{1}{4}$ , as projected within Hogue DLC 77, SE $\frac{1}{4}$  NE $\frac{1}{4}$ , Section 13, T. 12 S., R. 5 W., W. M., No. 1-675 feet North and 1950 feet West; No. 2-190 feet North and 1240 feet West, both from the E $\frac{1}{4}$  Corner, Section 13

The amount of water used for irrigation, together with the amount secured under any other right existing for the same lands, shall be limited to one-eightieth of one cubic foot per second per acre, or its equivalent for each acre irrigated and shall be further limited to a diversion of not to exceed 2 $\frac{1}{2}$  acre feet per acre for each acre irrigated during the irrigation season of each year,

and shall conform to such reasonable rotation system as may be ordered by the proper state officer.

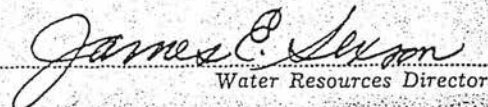
A description of the place of use under the right hereby confirmed, and to which such right is appurtenant, is as follows:

Pump Station No. 1	Pump Station No. 2
35.2 acres NW $\frac{1}{4}$ NE $\frac{1}{4}$	34.2 acres NE $\frac{1}{4}$ NE $\frac{1}{4}$
15.2 acres SW $\frac{1}{4}$ NE $\frac{1}{4}$	31.1 acres SE $\frac{1}{4}$ NE $\frac{1}{4}$
11.0 acres NE $\frac{1}{4}$ NW $\frac{1}{4}$	Section 13
7.4 acres SE $\frac{1}{4}$ NW $\frac{1}{4}$	T. 12 S., R. 5 W., W. M.
All as projected within Hogue DLC 77	
Section 13	
T. 12 S., R. 5 W., W. M.	

The right to the use of the water for the purposes aforesaid is restricted to the lands or place of use herein described. and is subject to the existing minimum flow policies established by the Water Policy Review Board.

WITNESS the signature of the Water Resources Director, affixed

this date. August 10, 1978

  
Water Resources Director

STATE OF OREGON

COUNTY OF

BENTON

CERTIFICATE OF WATER RIGHT

This Is to Certify, That

WAYNE & EUNICE EDNICOTT

of 38739, Flowerdale Rd., Springfield, State of Oregon, 97477, has made proof to the satisfaction of the Water Resources Director, of a right to the use of the waters of Willamette River

a tributary of Columbia River for the purpose of irrigation of 134.1 acres

under Permit No. 35789 and that said right to the use of said waters has been perfected in accordance with the laws of Oregon; that the priority of the right hereby confirmed dates from March 9, 1971 that the amount of water to which such right is entitled and hereby confirmed, for the purposes aforesaid, is limited to an amount actually beneficially used for said purposes, and shall not exceed 1.68 cubic feet per second

or its equivalent in case of rotation, measured at the point of diversion from the stream. The point of diversion is located in the SW $\frac{1}{4}$  NE $\frac{1}{4}$ , as projected within Hogue DLC 77, SE $\frac{1}{4}$  NE $\frac{1}{4}$ , Section 13, T. 12 S., R. 5 W., W. M., No. 1-675 feet North and 1950 feet West; No. 2-190 feet North and 1240 feet West, both from the E $\frac{1}{4}$  Corner, Section 13

The amount of water used for irrigation, together with the amount secured under any other right existing for the same lands, shall be limited to one-eighth of one cubic foot per second per acre, or its equivalent for each acre irrigated and shall be further limited to a diversion of not to exceed 2 $\frac{1}{2}$  acre feet per acre for each acre irrigated during the irrigation season of each year,

and shall conform to such reasonable rotation system as may be ordered by the proper state officer.

A description of the place of use under the right hereby confirmed, and to which such right is appurtenant, is as follows:

<p><u>Pump Station No. 1</u>                  35.2 acres NW<math>\frac{1}{4}</math> NE<math>\frac{1}{4}</math>                  15.2 acres SW<math>\frac{1}{4}</math> NE<math>\frac{1}{4}</math>                  11.0 acres NE<math>\frac{1}{4}</math> NW<math>\frac{1}{4}</math>                  7.4 acres SE<math>\frac{1}{4}</math> NW<math>\frac{1}{4}</math></p>	<p><u>Pump Station No. 2</u>                  34.2 acres NE<math>\frac{1}{4}</math> NE<math>\frac{1}{4}</math>                  31.1 acres SE<math>\frac{1}{4}</math> NE<math>\frac{1}{4}</math>                  Section 13                  T. 12 S., R. 5 W., W. M.</p>
---	--

All as projected within Hogue DLC 77  
 Section 13  
 T. 12 S., R. 5 W., W. M.

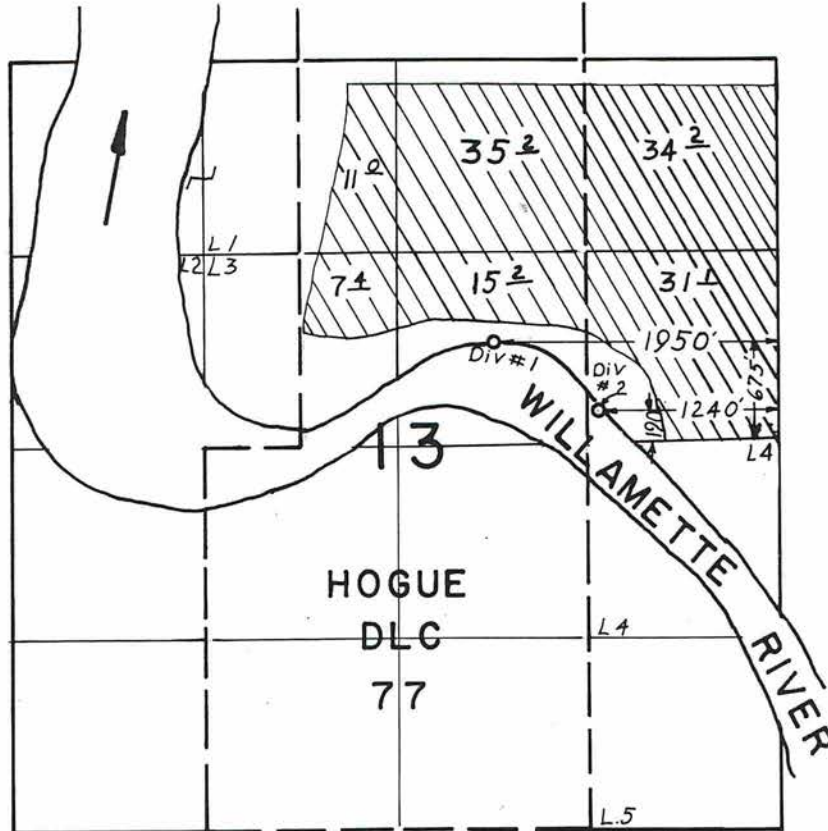
The right to the use of the water for the purposes aforesaid is restricted to the lands or place of use herein described. and is subject to the existing minimum flow policies established by the Water Policy Review Board.

WITNESS the signature of the Water Resources Director, affixed

this date. August 10, 1978

*James E. Seaman*  
 Water Resources Director

T.12S., R.5W. W.M.



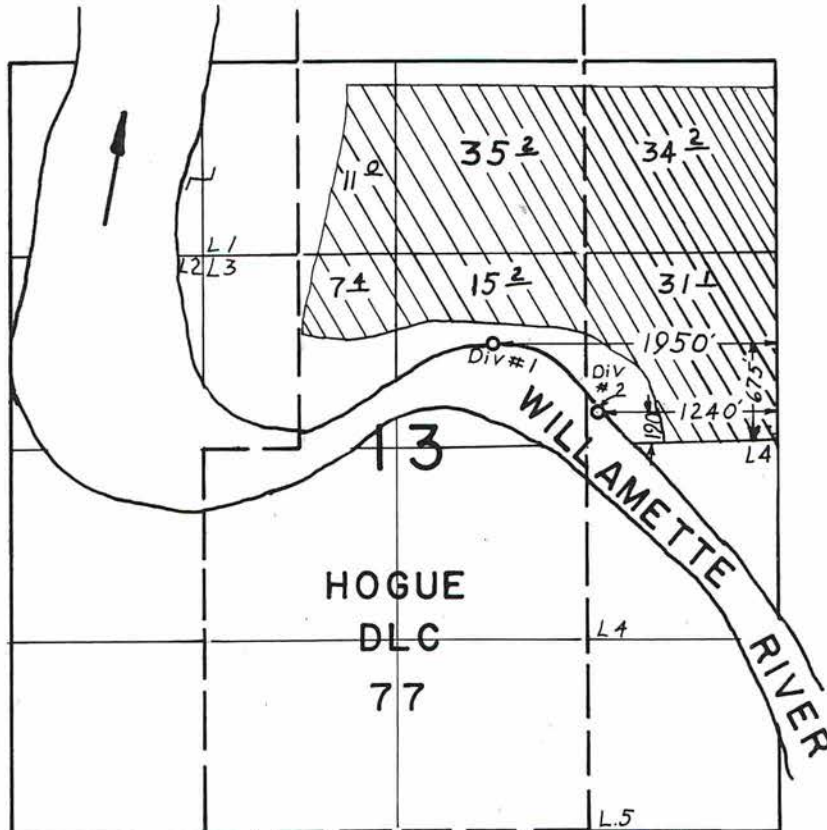
**FINAL PROOF SURVEY**  
UNDER

Application No. 48029 Permit No. 35789  
IN NAME OF

WAYNE & EUNICE ENDICOTT

Surveyed OCT. 4, 1976, by G.R. KING

T.12S., R.5W. W.M.



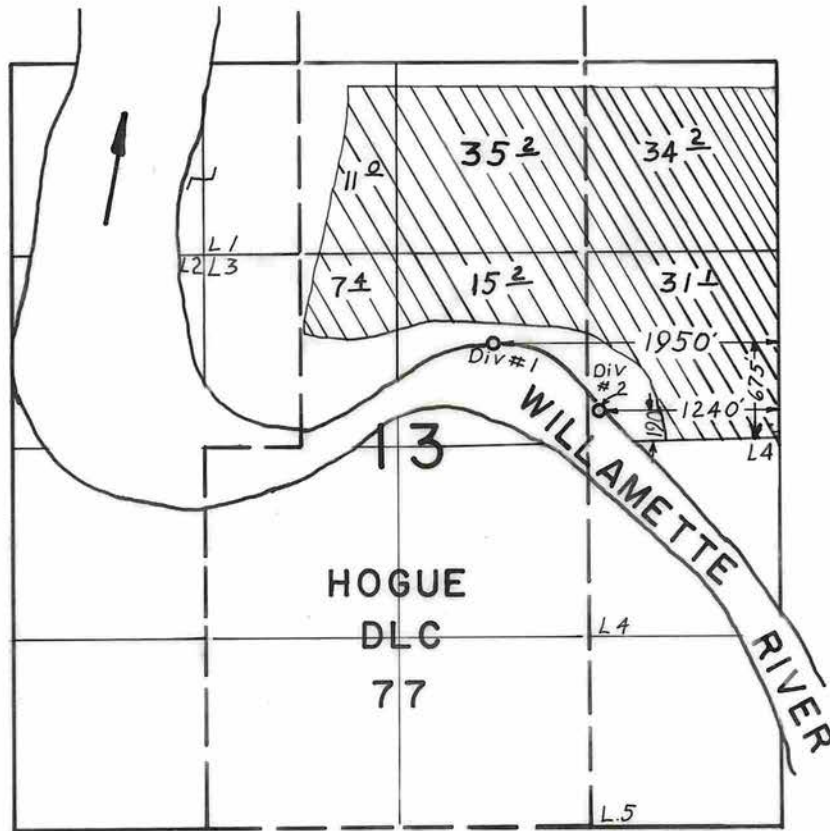
**FINAL PROOF SURVEY**  
UNDER

Application No. 48029 Permit No. 35789  
IN NAME OF

WAYNE & EUNICE ENDICOTT

Surveyed OCT. 4, 1976, by G.R. KING

T.12S., R.5W. W.M.



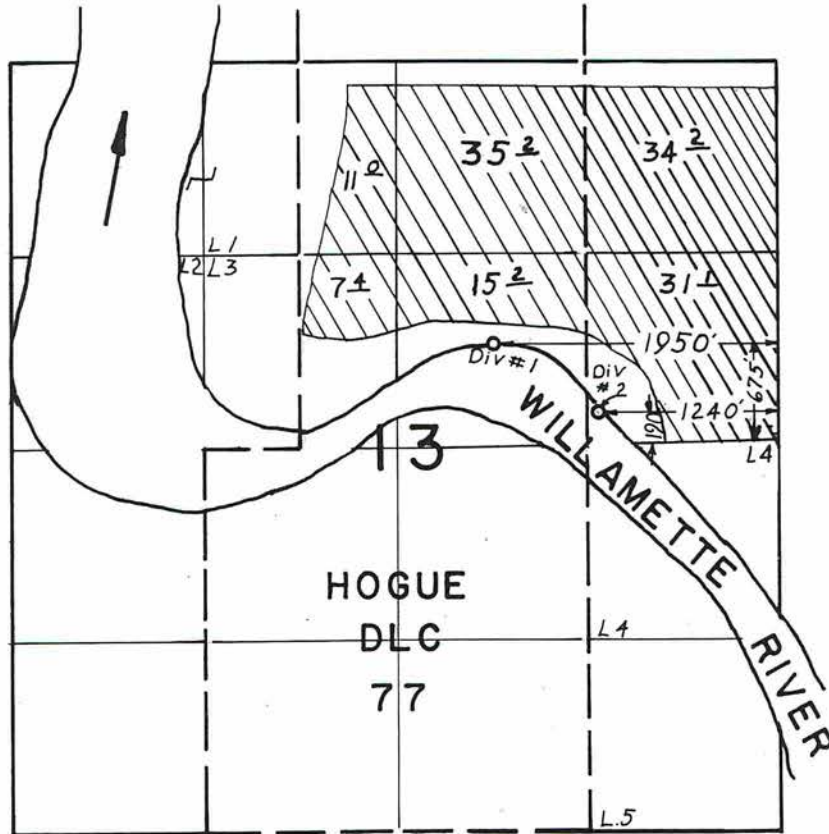
**FINAL PROOF SURVEY**  
UNDER

Application No. 48029 Permit No. 35789  
IN NAME OF

WAYNE & EUNICE ENDICOTT

Surveyed OCT. 4, 1976, by G.R. KING

T.12S., R.5W. W.M.



**FINAL PROOF SURVEY**  
UNDER

Application No. 48029 Permit No. 35789  
IN NAME OF

WAYNE & EUNICE ENDICOTT

Surveyed OCT. 4, 1976, by G.R. KING

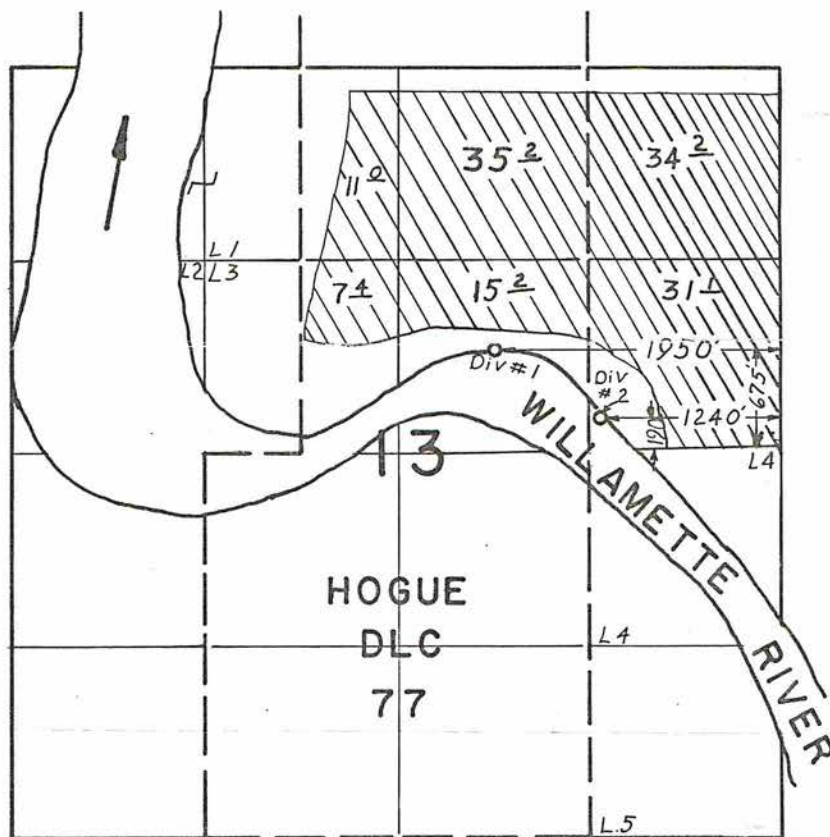


T.12S., R.5W. W.M.

RECEIVED

JUL 6 1978

WATER RESOURCES DEPT.  
SALEM, OREGON



**FINAL PROOF SURVEY**  
UNDER

Application No. 48029 Permit No. 35789  
IN NAME OF

WAYNE & EUNICE ENDICOTT

Surveyed OCT. 4, 1976, by G.R. KING



MR. ENDICOTT LIVES ON FARM ONLY DURING SUMMER  
DURING WINTER HE LIVES AT SPRINGFIELD. SHOULD  
TALK TO HIM.

INFO MR. ENDICOTT SHOWED US THE LAND AND THE DIV. PTS  
AND EQUIP.

SOURCE: WILLAMETTE RIVER

USE: IRRIGATION

DIV. PTS: DIRECT

MOTOR: DIV PT #1 - 70 hp tractor  
pump 3" x 4" Berkeley cent pump  
18" x 3" pulleys

DIV. PT #2 - 50 hp GE. @ 1760 RPM  
CORNELL 6" x 5" DD. CENT

PIPE: MOST OF HIS EQUIP. IS ON ANOTHER FARM.  
JUST HAD SOME ENDS & ENDS LEFT WERE

2000' 3" ALUM

2800' 4" ALUM

hds: 85 RB 30 3/16 x 0

HE FARMS MANY PLACES - BELIEVE HE HAS ENOUGH  
EQUIP.

125 hds from div pt #1  
125 hds from div pt #2  $\frac{120(6.6)}{120+30} = \frac{792}{157} = 5.0$   
250 hds MAX. AT ONE TIME

LIFT: +15' to +30'

TIE DFJ 24 74

CROP: BEETS, BEANS

$\frac{250(6.8)}{450} = 3.7 \text{ cfs}$

10-4-76  
E.C. King  
FE.

THERE HAS BEEN SOME CLEARING, BUT HE HAS  
NOT IRR. THE CLEARED LAND. HE HAS ONLY  
IRR. WHAT SHOWS ON PHOTO. TOLD HIM HE SHOULD  
RE-APPLY FOR CLEARED LAND IF HE PLANS TO IRR.

July 14, 1977

48029  
55584

Wayne and Eunice Endicott  
38739 Flowerdale Drive  
Springfield, Oregon 97477

Dear Mr. and Mrs. Endicott:

We have received your map, fees of \$81.00, and your application for a permit to use 1.78 cubic feet per second of water from Willamette River for irrigation of 176.6 acres. For reference, your application is numbered 55584.

Permit No. 35789 was issued to you and allows for the use of not to exceed 1.78 cubic feet per second of water from Willamette River for irrigation of 176.6 acres. The final proof survey regarding the lands irrigated under this permit was made October 4, 1976 by a representative of this office.

Our engineer found 134.1 acres to be irrigated and we are proposing to issue a certificate in evidence of the right perfected under the permit.

Since the intent of your application number 55584 is to obtain a permit to use stored water from Willamette Basin project reservoirs on the same land as a supplemental supply, your new application must be amended to reflect the project you intend to carry out.

I have prepared a new application based upon the final proof survey. If you agree, the application should be signed in the spaces provided and returned to this office along with your original application and the copy of the final proof survey map.

Before a permit can be issued it will be necessary that we have a copy of the contract between yourself and the Bureau of Reclamation for the use of the stored water. The contract and your application must be in agreement.

If you have already made application for a contract with the Bureau of Reclamation, you may wish to provide them with a copy of the new application for permit so the contract could be amended. If the contract has already been issued, it would be satisfactory, however, the contract would be for lands not covered by the application, and should be amended at a later date.

Wayne & Eunice Endicott  
Page 2  
July 14, 1977

I am returning the original application along with the new form.  
Your application is endorsed so that in order to retain its priority  
date it must be received in this office on or before September 12,  
1977.

Sincerely,

Vestal R. Garner  
Water Rights Engineer

VRG:cjw  
Enclosures

cc: Bureau of Reclamation  
Attn. Craig Phillips  
1775 32nd Place N.E.  
Salem, OR

**STATE  
ENGINEER**

**WATER RESOURCES DEPARTMENT**

1178 CHEMEKETA STREET N.E. • SALEM, OREGON • 97310 • Phone 378-3739

October 23, 1974

Wayne and Eunice Endicott  
10702 Flowerdale, Dr.  
Springfield, OR 97477

Application No.  
48029

Dear Mr. and Mrs. Endicott:

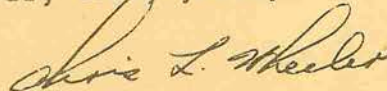
This will acknowledge receipt of your notice to the effect that complete application of water has been made under permit No. 35789.

Pursuant to your report and in line with the general practice of this office, a survey will be made at a later date.

After this survey, proof may be made and certificate issued covering the actual use of water as found by the engineer. In case of irrigation, any lands described in the permit that have not been irrigated will be automatically eliminated from the water right.

In the meantime, the permit which you hold will be valid evidence of the water right in question so long as you continue to use the water.

Very truly yours,



CHRIS L. WHEELER  
State Engineer

48029  
GR-2727  
GR-2732

April 19, 1971

Wayne and Eunice Endicott  
Rt. 2, Box 59  
Springfield, Oregon 97477

Dear Sir and Madam:

This will acknowledge the two affidavits of abandonment.

Your application number 48029 is now in satisfactory form  
for approval by issuance of a permit.

Very truly yours,

WAYNE J. OVERCASH  
Assistant

WJO:reo

**STATE  
ENGINEER**

**WATER RESOURCES DEPARTMENT**

1178 CHEMEKETA STREET N.E. • SALEM, OREGON • 97310 • Phone 378-3739

May 3, 1972

• Wayne and Eunice Endicott  
Route 2, Box 59  
Springfield, Oregon 97477

File No.  
48029

• Dear Sir and Madam:

This will acknowledge the notice of completion of construction under the terms of permit No. 35789.

Under the provisions of the permit, the time limit for completion of the appropriation by accomplishing the authorized beneficial use of water to the full extent intended will expire October 1, 1974. (In the case of irrigation, completion of the appropriation means at least one beneficial irrigation of all the land to be irrigated under the subject permit.)

Very truly yours,



CHRIS L. WHEELER  
State Engineer

Form 119  
sl



April 11, 1972

48029

Wayne and Eunice Endicott  
Route 2, Box 59  
Springfield, Oregon 97477

48029, permit No. 35789 with map.

48029

July 19, 1971

Wayne and Eunice Endicott  
Ht. 2, Box 59  
Springfield, Oregon 97477

Dear Sir and Madam:

This will acknowledge the return of your amended application and map.

Your application number 48029 is now in satisfactory form for approval by issuance of a permit.

Very truly yours,

WAYNE J. OVERCASH  
Assistant

WJO:reo

**RECEIVED**  
JUL 12 1971  
**STATE ENGINEER**  
**SALEM, OREGON**

10 July 1971

State Engineer  
1178 Chemeketa St. N.E.  
Salem, Oregon 97310  
Attention: Larry W. Jebousek

Dear Mr. Jebousek:

Thank you for your letter of 11 June 1971 (file no. 48029) regarding the relocation of our diversion point, and your kind efforts in our behalf.

Enclosed please find the map and application with the necessary corrections. The new location is south of the original and indicated on the map by a double asterisk.

Again, thank you for your help in getting this application approved.

Sincerely,

*Kenneth Endicott*  
for Wayne and Eunice Endicott

10 July 1971

State Engineer  
1178 Chemeketa St. N.E.  
Salem, Oregon 97310  
Attention: Larry W. Jebousek

Dear Mr. Jebousek:

Thank you for your letter of 11 June 1971 (file no. 48029) regarding the relocation of our diversion point, and your kind efforts in our behalf.

Enclosed please find the map and application with the necessary corrections. The new location is south of the original and indicated on the map by a double asterisk.

Again, thank you for your help in getting this application approved.

Sincerely,

*Kenneth Endicott*  
for Wayne and Eunice Endicott

to Engineer  
Water Resources Dept.  
1178 Chemeketa St. N.E.  
Salem, Ore

June 4, 1971  
Spfld Orr

**RECEIVED**  
JUN 7 1971  
STATE ENGINEER  
SALEM, OREGON

Dear Sir;

We wish to inform you that due to recent changes in the Willamette River, it made it necessary to move the point of diversion on our application # 48029. South 172' to a new diversion point.

Please inform us if there are any changes in our application forms?

**SOW  
AND  
STAND  
BACK**

Thank you  
Sincerely

Wayne Endicott

**OREGON RYEGRASS GROWERS SEED COMMISSION**  
SUITE ONE, RIVERGROVE BUILDING / 2111 FRONT ST. N. E.  
SALEM, OREGON 97303 Dept. S

14

RECEIVED  
STATIONER  
MELIAS

AND  
STAND  
BACK



**STATE  
ENGINEER**

**RECEIVED**  
JUN 7 1971  
STATE ENGINEER  
SALEM OREGON

**WATER RESOURCES DEPARTMENT**

1178 CHEMEKETA STREET N.E. • SALEM, OREGON • 97310 • Phone 378-3739

TOM McCALL  
GOVERNOR

CHRIS L. WHEELER  
State Engineer

File No. 48029  
GR-2727  
GR-2732

April 19, 1971

Wayne and Eunice Endicott  
Rt. 2, Box 59  
Springfield, Oregon 97477

Dear Sirmand Madam:

This will acknowledge the two affidavits of abandonment.

Your application number 48029 is now in satisfactory form  
for approval by issuance of a permit.

Very truly yours,

WAYNE J. OVERCASH  
Assistant

WJO:reo

172



172 ft due S of point as depicted in  
point no on map shown in opp





**STATE  
ENGINEER**

**RECEIVED**  
APR 6 1971  
STATE ENGINEER  
SALEM, OREGON

**WATER RESOURCES DEPARTMENT**

1178 CHEMEKETA STREET N.E. • SALEM, OREGON • 97310 • Phone 378-3739

TOM McCALL  
GOVERNOR

CHRIS L. WHEELER  
State Engineer

File No. 48029

March 22, 1971

Wayne & Eunice Endicott  
Rt. 2, Box 59  
Springfield, Oregon 97477

Dear Sir and Madam:


This will acknowledge your application for a permit to appropriate 1.78 cubic feet per second from the Willamette River for the irrigation of 176.6 acres, a map, and the fee of \$34.35 for which our receipt No. 22886 is enclosed. This application has been filed and numbered 48029.

Also acknowledged is receipt of affidavit of abandonment to clear our records of ground water registration claim No. GR-2728, GR-2731, and certificate No. 32610.

Small areas of land claimed as irrigated under ground water registration claims No. GR-2727 and GR-2732 are included in the land described in Item No. 8 on application No. 48029. Assuming that all of the land described in the new application is to receive primary irrigation from the river, the enclosed affidavits of abandonment should also be completed to clear our records of this duplication.

Application No. 48029 will be in satisfactory form when the affidavits are returned to this office.

Very truly yours,



Larry W. Jebousek  
Assistant

LWJ:klc  
Enclosures

48029

March 22, 1971

Wayne & Eunice Endicott  
Rt. 2, Box 59  
Springfield, Oregon 97477

Dear Sir and Madam:

This will acknowledge your application for a permit to appropriate 1.78 cubic feet per second from the Willamette River for the irrigation of 176.6 acres, a map, and the fee of \$34.35 for which our receipt No. 22886 is enclosed. This application has been filed and numbered 48029.

Also acknowledged is receipt of affidavit of abandonment to clear our records of ground water registration claim No. GR-2728, GR-2731, and certificate No. 32610.

Small areas of land claimed as irrigated under ground water registration claims No. GR-2727 and GR-2732 are included in the land described in Item No. 8 on application No. 48029. Assuming that all of the land described in the new application is to receive primary irrigation from the river, the enclosed affidavits of abandonment should also be completed to clear our records of this duplication.

Application No. 48029 will be in satisfactory form when the affidavits are returned to this office.

Very truly yours,

Larry W. Jebousek  
Assistant

LWJ:klc  
enclosures



**STATE  
ENGINEER**

**WATER RESOURCES DEPARTMENT**

1178 CHEMEKETA STREET N.E. • SALEM, OREGON • 97310 • Phone 378-3739

**RECEIVED**  
MAR 9 1971  
STATE ENGINEER  
SALEM, OREGON

TOM McCALL  
GOVERNOR

CHRIS L. WHEELER  
State Engineer

File No. GR-2728  
GR-2731  
G-1646

March 3, 1971

Wayne Endicott  
Rt. 2, Box 59  
Springfield, Oregon 97477

Dear Mr. Endicott:


This will acknowledge your application for a permit to appropriate 1.78 cubic feet per second from the Willamette River for the irrigation of 176.6 acres and a map. This application cannot be filed because the required fee of \$34.35 was not submitted.

Enclosed are the affidavits of abandonment requested by you which will clear our records of ground water registration claims No. GR-2728, GR-2731 and certificate No. 32610.

The coordinate distances to the diversion points as described in Item No. 4 on the application should be designated on the map. Item No. 4 on the application must be further completed to designate the quarter-quarter section in which each diversion is located.

I am returning your application and map for completion.

Very truly yours,



Larry W. Jebousek  
Assistant

LWJ:klc  
Enclosures



48029

June 11, 1971

Wayne & Eunice Endicott  
Rt. 2, Box 59  
Springfield, Oregon 97477

Dear Sir and Madam:

This will acknowledge your letter of June 4, 1971, indicating that the diversion point as described in your application No. 48029 must be moved to the south.

The permit has not yet been issued approving your application. Therefore, the map and Item No. 4 on the application can be amended to correctly describe the diversion point.

I am returning your application and map for correction, endorsed so that in order to retain its priority date, it must be returned to this office on or before August 11, 1971.

Very truly yours,

LARRY W. JEBOUSEK  
Assistant

LWJ:klh  
Enclosures

A F F I D A V I T

STATE OF OREGON        )  
                              ) ss  
County of Benton        )

I, Wayne Endicott, being first duly sworn, depose and say that I am the owner of a certificate of registration recorded at Page 2580, Volume 11, Ground Water Registration Records, claiming a right to the use of 17.0 gallons of water per minute from a well located South 28° 26' West 1010.5 feet to the S $\frac{1}{4}$ , Section 12 being within the SW $\frac{1}{4}$  SE $\frac{1}{4}$ , Section 12, Township 12 South, Range 5 West, W.M., for the irrigation of 2.0 acres in the NW $\frac{1}{4}$  NE $\frac{1}{4}$ , Section 13, Township 12 South, Range 5 West, W.M. and the lands claimed to be irrigated in said registration statement; that I have abandoned said claim and request the same be canceled.

IN WITNESS WHEREOF, I have hereunto set my hand this \_\_\_\_\_ day of \_\_\_\_\_, 1971.

\_\_\_\_\_  
Subscribed and sworn to before me this \_\_\_\_\_ day of \_\_\_\_\_, 1971.

\_\_\_\_\_  
Notary Public for Oregon

My Commission expires \_\_\_\_\_



END COMMON TREE

A F F I D A V I T

STATE OF OREGON     )  
                          ) ss  
County of Benton    )

I, Wayne Endicott, being first duly sworn, depose and say that I am the owner of a certificate of registration recorded at Page 2585, Volume 11, Ground Water Registration Records, claiming a right to the use of 38.0 gallons of water per minute from a well located South 28° 20' East 1335 feet to the Southeast corner, Section 12 being within the SE $\frac{1}{4}$  SE $\frac{1}{4}$ , Section 12, Township 12 South, Range 5 West, W.M., for the irrigation of 3.5 acres in the NE $\frac{1}{4}$  NE $\frac{1}{4}$ , Section 13, Township 12 South, Range 5 West, W.M. and the lands claimed to be irrigated in said registration statement; that I have abandoned said claim and request the same be canceled.

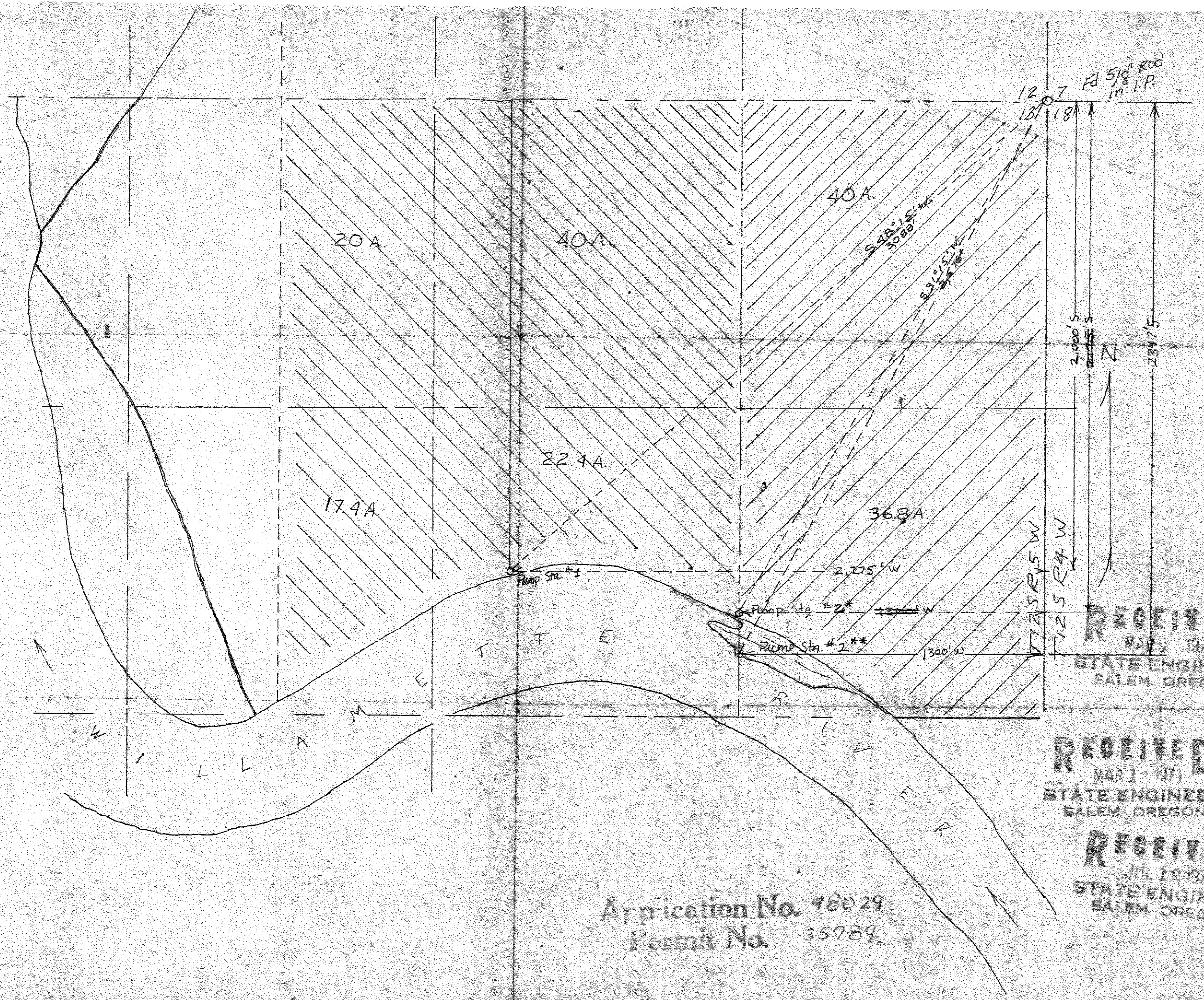
IN WITNESS WHEREOF, I have hereunto set my hand this \_\_\_\_\_ day of \_\_\_\_\_, 1971.

\_\_\_\_\_  
Subscribed and sworn to before me this \_\_\_\_\_ day of \_\_\_\_\_, 1971.

\_\_\_\_\_  
Notary Public for Oregon  
My Commission expires \_\_\_\_\_



TRACED BY KENNICOTT  
 8 FEB 71  
 FROM WELL SURVEY BY HILL POLINS  
 SCALE 1" = 400'  
 \* ORIGINAL LOCATION  
 \*\* REVISED LOCATION DUE TO RIVER  
 DROP





STATE OF OREGON  
COUNTY OF BENTON

# Proof of Appropriation of Water RECEIVED

JUL 6 1978

WAYNE & EUNICE EDNICOT WATER RESOURCES DEPT  
SALEM, OREGON

of 38739, Flowerdale Rd., Springfield, State of Oregon, 97477  
has applied beneficially the waters of  
Willamette River

a tributary of Columbia River  
irrigation of 134.1 acres

for the purpose of

under Permit No. 35789 and that the use of said waters has been completed under the  
terms of said permit; that the priority of the right dates from  
March 9, 1971

that the amount of water for the purposes aforesaid, has been actually beneficially used in the  
amount of  
1.68 cubic feet per second

or its equivalent in case of rotation, measured at the point of diversion from the stream.  
The point of diversion is located in the SW $\frac{1}{4}$  NE $\frac{1}{4}$ , as projected within Hogue DLC 77,  
SE $\frac{1}{4}$  NE $\frac{1}{4}$ , Section 13, T. 12 S., R. 5 W., W. M., No. 1-675 feet North and 1950  
feet West; No. 2-190 feet North and 1240 feet West, both from the E $\frac{1}{4}$  Corner,  
Section 13

The amount of water used for irrigation, together with the amount secured under any other  
right existing for the same lands, shall be limited to one-eightieth of one cubic foot per second  
per acre, or its equivalent for each acre irrigated and shall be further limited  
to a diversion of not to exceed 2 $\frac{1}{2}$  acre feet per acre for each acre irrigated  
during the irrigation season of each year,

and shall conform to such reasonable rotation system as may be ordered by the proper state officer.

A description of the place of use under the right, and to which such right is appurtenant, is  
as follows:

<u>Pump Station No. 1</u>	<u>Pump Station No. 2</u>
35.2 acres NW $\frac{1}{4}$ NE $\frac{1}{4}$	34.2 acres NE $\frac{1}{4}$ NE $\frac{1}{4}$
15.2 acres SW $\frac{1}{4}$ NE $\frac{1}{4}$	31.1 acres SE $\frac{1}{4}$ NE $\frac{1}{4}$
11.0 acres NE $\frac{1}{4}$ NW $\frac{1}{4}$	Section 13
7.4 acres SE $\frac{1}{4}$ NW $\frac{1}{4}$	T. 12 S., R. 5 W., W. M.
All as projected within Hogue DLC 77	
Section 13	
T. 12 S., R. 5 W., W. M.	

I have read the above and foregoing proof of appropriation of water; I know the contents  
thereof, and that the facts therein stated are true.

IN WITNESS WHEREOF, I have hereunto set my hand this 26 day of June,  
19.....

  
Wayne & Eunice Ednicot

TRACED BY K. EMMERT  
8 FEB 71  
FROM WELL SURVEY BY HILL POLKINS  
SCALE 1" = 400'  
\* ORIGINAL LOCATION  
\*\* REVISSED LOCATION DUE TO RIVER  
DEEP

Application No. 48029  
Permit No. 35789

RECEIVED  
STATE ENGINEER  
SALEM, OREGON  
MAY 1 1971

RECEIVED  
STATE ENGINEER  
SALEM, OREGON  
JUL 13 1971

RECEIVED  
STATE ENGINEER  
SALEM, OREGON  
MAY 19 1971

