

Application No. **57959**

Permit No. **43973**

Certificate No. \_\_\_\_\_

**DVA Notification**

Stream Index, Page No. **7-24F**

**MAP FILE E-21-12**

**FEES PAID**

| Date    | Amount  | Receipt No. |
|---------|---------|-------------|
| 9-28-78 | 431.40  | 6419        |
| 8/9/93  | \$10.00 | 103284      |

Cert. Fee \_\_\_\_\_

**FEES REFUNDED**

| Date    | Amount | Check No. |
|---------|--------|-----------|
| 1-30-79 | 57.90  | 3355      |

Name Hudson Bay District Improvement Co.  
 By c/o Miles Williams *Ralph Franklin, Mg.*  
 Address Route 2, Box 117 *131*  
Milton-Freewater, OR. 97862

Date filed September 28, 1978  
 Priority September 28, 1978  
 Action suspended until SUR

Return to applicant \_\_\_\_\_  
 Date of approval APR 16 1979

**CONSTRUCTION**

Date for beginning APR 16 1980  
 Date for completion OCT 1 1981  
 Extended to 10-1-87  
 Date for application of water OCT 1 1982  
 Extended to 10-1-87

**PROSECUTION OF WORK**

Form "A" filed \_\_\_\_\_  
 Form "B" filed \_\_\_\_\_  
 Form "C" filed Completed 6-17-88

**FINAL PROOF**

Blank mailed \_\_\_\_\_  
 Proof received \_\_\_\_\_  
 Date certificate issued \_\_\_\_\_

**ASSIGNMENTS**

| Date | To Whom | Address | Volume | Page |
|------|---------|---------|--------|------|
|      |         |         |        |      |
|      |         |         |        |      |
|      |         |         |        |      |

**REMARKS**

**CARD FOR BC OCT 13 1987**  
**FORM 100 JUN 6 1988**  
 3111 filing District hold till 3111 done 9/00 provide field form to field crew  
 T-8303 A POU/POD/POA VER p 356



Form C (690-9-77)

**IMPORTANT**—This form is a notice to the Water Resources Director that permittee is ready to make **final proof** to the extent to which the water has actually been applied to the intended use under the terms of the permit. Permittee is cautioned that Certificate of Water Right will be issued based on the extent of the quantity and use as determined by the **final proof** inspection and survey which will be made in response to the filing of this Form C.

**NOTE:** In the case of an irrigation permit, this Form C should not be mailed to the Water Resources Department until all of the land described in the permit, which it is intended to irrigate under this permit at any time, has actually been irrigated.

Fill out, detach and mail to the Water Resources Department, Salem, OR 97310, when all of the water has been applied.

Application No. 57959

**NOTICE OF COMPLETE APPLICATION OF WATER TO A BENEFICIAL USE**

HUDSON BAY DISTRICT IMP. CO., the holder of Permit No. 43973

to appropriate the public waters of the state of Oregon, completely applied the waters to a beneficial use in accordance with the terms of said permit, on the 1 day of OCT, 1987

Remarks: SOME OF THE WATER DID NOT GET ON ORIGINAL LAND SITES, IN TALKING TO VERN CHURCH, HE FELT WE COULD ACCOUNT FOR THAT WHEN LAND IS FINAL PROOF.

IN WITNESS WHEREOF, I have hereunto set my hand this 15 day of JUNE, 1988

Ralph Franklin MRB RT #2 REV 10 15 00

RECEIVED

JUN 17 1988

WATER RESOURCES DEPT  
SALEM, OREGON

*Handwritten initials*



# Oregon

John A. Kitzhaber, MD, Governor

557959

## Water Resources Department

North Mall Office Building  
725 Summer St. NE, Suite A  
Salem, OR 97301  
Phone 503-986-0900  
FAX 503-986-0904

[www.wrd.state.or.us](http://www.wrd.state.or.us)

October 25, 2013

JASON AND CHARLEEN DERSTINE  
83902 WINESAP RD  
MILTON FREEWATER, OR 97862

REFERENCE: Transfer Application T-11539

Enclosed is a copy of the final order approving your water right transfer application.

The time allowed to complete the transfer is specified in the final order. **YOU SHOULD GIVE PARTICULAR ATTENTION TO THE TIME LIMIT.** The water right for any portion of the authorized change in character of use or change in place of use **NOT** carried out within the time allowed will be lost.

An extension of the time limit can be allowed only upon a showing that diligent effort has been made to complete the actual change(s) within the time allowed.

You are required to hire a Certified Water Rights Examiner (CWRE) to complete a Claim of Beneficial Use report and map which must be submitted to this Department within one year of the date you complete the change(s) or within one year of the completion date authorized in the transfer final order, whichever occurs first.

If you have any questions related to the approval of this transfer, you may contact your caseworker, Kelly Starnes, by telephone at (503) 986-0886 or by e-mail at [Patrick.K.Starnes@ wrd.state.or.us](mailto:Patrick.K.Starnes@ wrd.state.or.us).

Sincerely,

Codi Holmes  
Water Right Services Support  
Transfers and Conservation Section

cc: Tony G. Justus, Watermaster Dist. #5 (via email)

Enclosure





**BEFORE THE WATER RESOURCES DEPARTMENT  
OF THE  
STATE OF OREGON**

|                                       |   |                          |
|---------------------------------------|---|--------------------------|
| In the Matter of Transfer Application | ) | FINAL ORDER APPROVING    |
| T-11539, Umatilla County              | ) | CHANGES IN PLACE OF USE  |
|                                       | ) | AND PARTIAL CANCELLATION |
|                                       | ) | OF A WATER RIGHT         |

**Authority**

ORS 540.505 to 540.580 establishes the process in which a water right holder may submit a request to transfer the point of diversion, place of use, or character of use authorized under an existing water right. OAR Chapter 690, Division 380 implements the statutes and provides the Department's procedures and criteria for evaluating transfer applications.

ORS 540.621 establishes the process for the owner of land to which a water right is appurtenant to certify under oath that the water right, or a portion thereof, has been abandoned and to voluntarily request that it be cancelled.

**Applicant**

JASON AND CHARLEEN DERSTINE  
83902 WINESAP RD.  
MILTON-FREEWATER, OR 97862

**Findings of Fact**

***Background***

1. On February 21, 2013, Jason Derstine filed an application to change the place of use under Certificates 83960, 85456 and 86964. The Department assigned the application number T-11539.
2. On March 26, 2008, the Department issued Certificate 86961 to replace Certificate 83960.
3. On May 4, 2012, the Department issued Certificate 87556 to replace Certificate 85456.
4. Notice of the application for transfer was published on March 5, 2013, pursuant to OAR 690-380-4000. No comments were filed in response to the notice.

This final order is subject to judicial review by the Court of Appeals under ORS 183.482. Any petition for judicial review must be filed within the 60-day time period specified by ORS 183.482(1). Pursuant to ORS 536.075 and OAR 137-003-0675, you may petition for judicial review or petition the Director for reconsideration of this order. A petition for reconsideration may be granted or denied by the Director, and if no action is taken within 60 days following the date the petition was filed, the petition shall be deemed denied.



5. On June 18, 2013, the Department sent out a draft of the Preliminary Determination to the applicant. The draft Preliminary Determination cover letter set forth a deadline of July 17, 2013, for the applicant to respond. The applicant requested that the Department proceed with issuance of a Preliminary Determination and provided the necessary information to demonstrate that the applicant is authorized to pursue the transfer.
6. On August 14, 2013, the Department issued a Preliminary Determination proposing to approve Transfer Application T-11539 and mailed a copy to the applicant. Additionally, notice of the Preliminary Determination for the Transfer Application was published on the Department's weekly notice on September 3, 2013, pursuant to ORS 540.520 and OAR 690-380-4020. No protests were filed in response to the notice.
7. The first primary water right and its layered supplemental water right to be transferred are as follows:

**Certificate:** 86961 in the name of PLEASANT VIEW IRRIGATION CO., c/o WALLA WALLA IRRIGATION DISTRICT (perfected under Permit S-1216)

**Use:** IRRIGATION of 1.0 ACRE

**Priority Date:** MARCH 25, 1912

**Rate:** 0.0125 CUBIC FOOT PER SECOND

**Limit/Duty:** The amount of water used for irrigation, together with the amount secured under any other right existing for the same lands, is limited to ONE-EIGHTIETH of one cubic foot per second per acre, or its equivalent for each acre irrigated during the irrigation season of each year.

**Source:** LITTLE WALLA WALLA RIVER, tributary to the WALLA WALLA RIVER

**Authorized Point of Diversion:**

| Twp | Rng  | Mer | Sec | Q - Q | Measured Distances   |
|-----|------|-----|-----|-------|--|
| 6 N | 35 E | WM  | 35  | SE SE | 5 FEET NORTH AND 1100 FEET WEST FROM THE SE CORNER OF SECTION 35 |

**Authorized Place of Use:**

| IRRIGATION |      |     |     |       |       |
|------------|------|-----|-----|-------|-------|
| Twp        | Rng  | Mer | Sec | Q - Q | Acres |
| 6 N        | 35 E | WM  | 34  | NW SW | 1.0   |

**Certificate:** 86964 in the name of PLEASANT VIEW IRRIGATION DISTRICT, c/o WALLA WALLA IRRIGATION DISTRICT (perfected under Permit S-26001)

**Use:** SUPPLEMENTAL IRRIGATION of 1.0 ACRE

**Priority Date:** JANUARY 16, 1959

**Rate:** 0.025 CUBIC FOOT PER SECOND

**Limit/Duty:** The amount of water used for irrigation, together with the amount secured under any other right existing for the same lands, is limited to 0.0375 of one cubic foot per second per acre, or its equivalent for each acre irrigated during the irrigation season of each year.



**Source:** LITTLE WALLA WALLA RIVER, tributary to WALLA WALLA RIVER

**Authorized Point of Diversion:**

| Twp | Rng  | Mer | Sec | Q - Q |
|-----|------|-----|-----|-------|
| 5 N | 35 E | WM  | 2   | NE NE |

**Authorized Place of Use:**

| IRRIGATION (IR) and SUPPLEMENTAL IRRIGATION (IS) |      |     |     |       |                     |            |
|--|------|-----|-----|-------|---------------------|------------|
| Twp  | Rng  | Mer | Sec | Q - Q | Certificate (acres) |            |
|  |      |     |     |       | 86961 (IR)          | 86964 (IS) |
| 6 N  | 35 E | WM  | 34  | NW SW | 1.0                 | 1.0        |

8. Transfer Application T-11539 proposes to change the place of use of the above described rights to:

| IRRIGATION (IR) and SUPPLEMENTAL IRRIGATION (IS) |      |     |     |       |                     |            |
|--|------|-----|-----|-------|---------------------|------------|
| Twp  | Rng  | Mer | Sec | Q - Q | Certificate (acres) |            |
|  |      |     |     |       | 86961 (IR)          | 86964 (IS) |
| 6 N  | 35 E | WM  | 34  | SE SE | 1.0                 | 1.0        |

9. The second primary right to be transferred is as follows:

**Certificate:** 87556 (supersedes 85456) in the name of HUDSON BAY DISTRICT IMPROVEMENT COMPANY (perfected under Permit S-43973)

**Use:** IRRIGATION of 1.0 ACRE

**Priority Date:** SEPTEMBER 28, 1978

**Rate:** 0.0275 CUBIC FOOT PER SECOND

**Limit/Duty:** The amount of water used for irrigation under this right, together with the amount secured under any other right existing for the same lands, is limited to 0.0375 of one cubic foot per second (or its equivalent) for each acre irrigated during the irrigation season of each year provided further that the right allowed herein shall be limited to any deficiency in the available supply of any prior right existing for the same land and shall not exceed the limitation allowed herein.

**Source:** LITTLE WALLA WALLA RIVER, tributary to the WALLA WALLA RIVER

**Authorized Point of Diversion:**

| Twp | Rng  | Mer | Sec | Q - Q | Measured Distances  |
|-----|------|-----|-----|-------|---|
| 5 N | 35 E | WM  | 1   | NE NW | POD #1 – 910 FEET SOUTH AND 700 FEET WEST FROM THE N¼ CORNER OF SECTION 1 |
| 5 N | 35 E | WM  | 12  | SW NE | POD #2 – 1030 FEET NORTH AND 900 FEET EAST FROM THE CENTER OF SECTION 12  |

**Authorized Place of Use:**

| IRRIGATION |      |     |     |       |       |
|------------|------|-----|-----|-------|-------|
| Twp        | Rng  | Mer | Sec | Q - Q | Acres |
| 6 N        | 35 E | WM  | 34  | SE SE | 1.0   |



10. Transfer Application T-11539 proposes to change the place of use of the above described 1.0 acre to a different configuration within the same quarter quarter and tax lot to:

| IRRIGATION |      |     |     |       |       |
|------------|------|-----|-----|-------|-------|
| Twp        | Rng  | Mer | Sec | Q - Q | Acres |
| 6 N        | 35 E | WM  | 34  | SE SE | 1.0   |

11. Transfer Application T-11539 shall be processed simultaneously with Transfer Application T-11046, to alleviate a layered situation with an existing water right on the proposed "TO" lands in Transfer Application T-11539.

***Transfer Review Criteria [OAR 690-380-4010(2)]***

12. Water has been used within the last five years according to the terms and conditions of the rights. There is no information in the record that would demonstrate that the rights are subject to forfeiture under ORS 540.610.
13. Diversion structures and ditches sufficient to use the full amount of water allowed under the existing rights were present within the five-year period prior to submittal of Transfer Application T-11539.
14. The proposed change would not result in enlargement of the rights.
15. The proposed change would not result in injury to other water rights.

***Partial Cancellation of a Water Right***

16. There is another layered water right for supplemental irrigation (Certificate 87770) on the Certificates 86961 and 86964 "FROM" lands. The landowners, Paul and Mary Zehr do not intend to transfer this portion of Certificate 87770 and on February 21, 2013, Paul and Mary Zehr submitted an affidavit to voluntarily cancel this 1.0 acre portion.

The portion of the following right is proposed to be cancelled:

**Certificate:** 87770 in the name of PAUL ZEHR and NITA STOCKE (perfected under permit G-13451)  
**Use:** SUPPLEMENTAL IRRIGATION of 1.0 ACRE  
**Priority Date:** JUNE 23, 1995  
**Rate:** 0.013 cfs  
**Season of Use:** March 1 through October 31  
**Source:** ZEHR WELL within the PINE CREEK BASIN

**Authorized Point of Appropriation:**

| Twp | Rng  | Mer | Sec | Q - Q | Measured Distances  |
|-----|------|-----|-----|-------|---|
| 6 N | 35 E | WM  | 34  | NW SW | ZEHR WELL- 950 FEET SOUTH AND 1220 FEET EAST FROM THE W¼ CORNER OF SECTION 34 |



**Authorized Place of Use to be Cancelled:**

| SUPPLEMENTAL IRRIGATION |      |     |     |       |       |
|-------------------------|------|-----|-----|-------|-------|
| Twp                     | Rng  | Mer | Sec | Q-Q   | Acres |
| 6 N                     | 35 E | WM  | 34  | NW SW | 1.0   |

**Conclusions of Law**

The changes in place of use proposed in Transfer Application T-11539 are consistent with the requirements of ORS 540.505 to 540.580 and OAR 690-380-5000 and the abandoned right should be cancelled.

**Now, therefore, it is ORDERED:**

1. The change in place of use proposed in Transfer Application T-11539 is approved, concurrently with Transfer Application T-11046. The portion of the right that has been abandoned is cancelled.
2. The right to the use of the water is restricted to beneficial use at the place of use described, and is subject to all other conditions and limitations contained in Certificates 86961, 86964, 87556, and any related decree.
3. Water right Certificate 87770 is cancelled. A new certificate will be issued describing that portion of the right not affected by the partial cancellation and transfer.
4. Water right Certificates 86961, 86964, and 87556 are modified. The Department will issue superseding certificates describing the rights when it determines that it is necessary for record keeping.
5. The water user shall maintain and operate the existing measurement device and shall make such improvements as may be required by the Department.
6. The former place of use of the transferred rights shall no longer receive water under these rights.
7. Full beneficial use of the water shall be made, consistent with the terms of this order, on or before October 1, 2015. A Claim of Beneficial Use prepared by a Certified Water Right Examiner shall be submitted by the applicant to the Department within one year after the deadline for completion of the change and full beneficial use of the water.
8. After satisfactory proof of beneficial use is received, the Department will issue new certificates confirming the rights transferred and when it determines that it is necessary for record keeping.

Dated at Salem, Oregon this 22 day of October, 2013.

  
Dwight French, Water Right Services Administrator, for  
PHILLIP C. WARD, DIRECTOR

Mailing date: OCT 28 2013



STATE OF OREGON  
COUNTY OF UMATILLA  
CERTIFICATE OF WATER RIGHT

THIS CERTIFICATE ISSUED TO

NITA STOCKE  
311 SOUTH MAIN STREET  
MILTON FREEWATER, OR 97862

PAUL L. ZEHR  
1206 JACQUELYN ST  
MILTON FREEWATER, OR 97862

confirms the right to use the waters of TWO WELLS within the PINE CREEK BASIN for SUPPLEMENTAL IRRIGATION of 23.77 ACRES.

This right was perfected under Permit G-13451. The date of priority is JUNE 23, 1995. The amount of water to which this right is entitled is limited to an amount actually used beneficially, and shall not exceed 0.297 CUBIC FOOT PER SECOND (CFS), being 0.20 CFS from the Stocke Well and 0.097 CFS from the Zehr Well, or its equivalent in case of rotation, measured at the wells.

The period of use is March 1 through October 31.

The wells are located as follows:

| Twp | Rng  | Mer | Sec | Q - Q | Measured Distances  |
|-----|------|-----|-----|-------|---|
| 6 N | 35 E | WM  | 34  | NW SW | STOCKE WELL - 955 FEET SOUTH AND 970 FEET EAST FROM THE W¼ CORNER OF SECTION 34 |
| 6 N | 35 E | WM  | 34  | NW SW | ZEHR WELL - 950 FEET SOUTH AND 1220 FEET EAST FROM THE W¼ CORNER OF SECTION 34  |

The amount of water used for irrigation, together with the amount secured under any other right existing for the same lands, is limited to a diversion of ONE-EIGHTIETH of one cubic foot per second, or its equivalent for each acre irrigated, and shall be further limited to a diversion of not to exceed 3.0 acre-feet per acre for each acre irrigated during the irrigation season of each year.

A description of the place of use to which this right is appurtenant is as follows:

| SUPPLEMENTAL IRRIGATION |      |     |     |       |       |        |
|-------------------------|------|-----|-----|-------|-------|--------|
| Twp                     | Rng  | Mer | Sec | Q - Q | Acres | Owner  |
| 6 N                     | 35 E | WM  | 34  | NW SW | 7.59  | ZEHR   |
| 6 N                     | 35 E | WM  | 34  | NW SW | 16.18 | STOCKE |

The quantity of water diverted at the Zehr Well, together with the quantity of water diverted at the Stocke Well, shall not exceed the quantity of water originally available from the Stocke Well.

Measurement, recording and reporting conditions:

- A. The water users shall maintain the meters or other suitable measuring devices in good working order.
- B. The water users shall allow the Watermaster access to the meter or measuring device; provided however, where the meter or measuring device is located within a private structure, the Watermaster shall request access upon reasonable notice.

- C. The Director may require the water users to keep and maintain a record of the amount (volume) of water used and may require the water users to report water use on a periodic schedule as established by the Director. In addition, the Director may require the water users to report general water use information, the periods of water use and the place and nature of use of water under the right. The Director may provide an opportunity for the water users to submit alternative reporting procedures for review and approval.

The right is limited to any deficiency in the available supply of any prior right existing for the same land.

If substantial interference with a senior water right occurs due to withdrawal of water from any well listed on this right, then use of water from the wells shall be discontinued or reduced and/or the schedule of withdrawal shall be regulated until or unless the Department approves or implements an alternative administrative action to mitigate the interference. The Department encourages junior and senior appropriators to jointly develop plans to mitigate interferences.

The wells shall be maintained in accordance with the General Standards for the Construction and Maintenance of Water Wells in Oregon. The works shall be equipped with a usable access port, and may also include an air line and pressure gauge to determine the water level elevation in the well at all times.

The Director may require water level or pump test results every ten years.

Failure to comply with any of the provisions of this right may result in action including, but not limited to, restrictions on the use, civil penalties, or cancellation of the right.

The right is for the beneficial use of water without waste. The water users are advised that new regulations may require the use of best practical technologies or conservation practices to achieve this end.

By law, the land use associated with this water use must be in compliance with statewide land-use goals and any local acknowledged land-use plan.


The use of water shall be limited when it interferes with any prior surface or ground water rights.

This certificate describes that portion of the water right confirmed by Certificate 87770 , State Record of Water Right Certificates, NOT modified by the provisions of an order of the Water Resources Director entered Oct. 22 2013 , approving Transfer Application T-11539.

The issuance of this superseding certificate does not confirm the status of the water right in regard to the provisions of ORS 540.610 pertaining to forfeiture or abandonment.

The right to the use of the water for the above purpose is restricted to beneficial use on the lands or place of use described.

WITNESS the signature of the Water Resources Director, affixed Oct. 22 2013 .

  
\_\_\_\_\_  
Dwight French, Water Right Services Administrator, for  
PHILLIP C. WARD, DIRECTOR





UNITED STATES POSTAL SERVICE

OFFICIAL BUSINESS

**SENDER INSTRUCTIONS**

Print your name, address, and ZIP Code in the space below.

- Complete items 1, 2, 3, and 4 on the reverse.
- Attach to front of article if space permits, otherwise affix to back of article.
- Endorse article "Return Receipt Requested" adjacent to number.



PENALTY FOR PRIVATE  
USE, \$300

RETURN  
TO



Print Sender's name, address, and ZIP Code in the space below.

**WATER RESOURCES DEPT.**  
**3850 PORTLAND ROAD N.E.**  
**SALEM, OREGON 97310**





# MAP FOR S 57959

## WATER RIGHT APPLICATION MAP for Hudson Bay District Improvement Co.

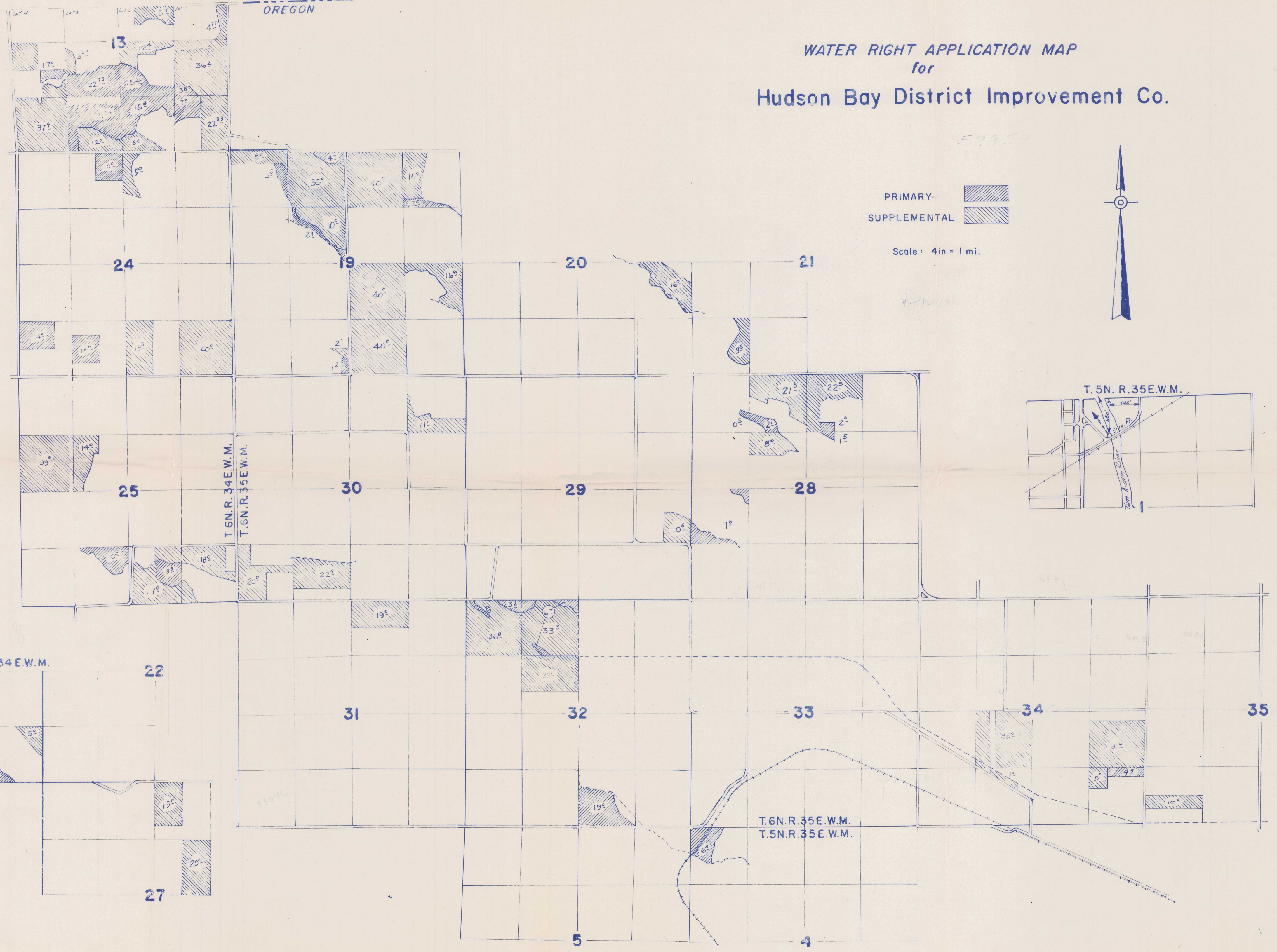
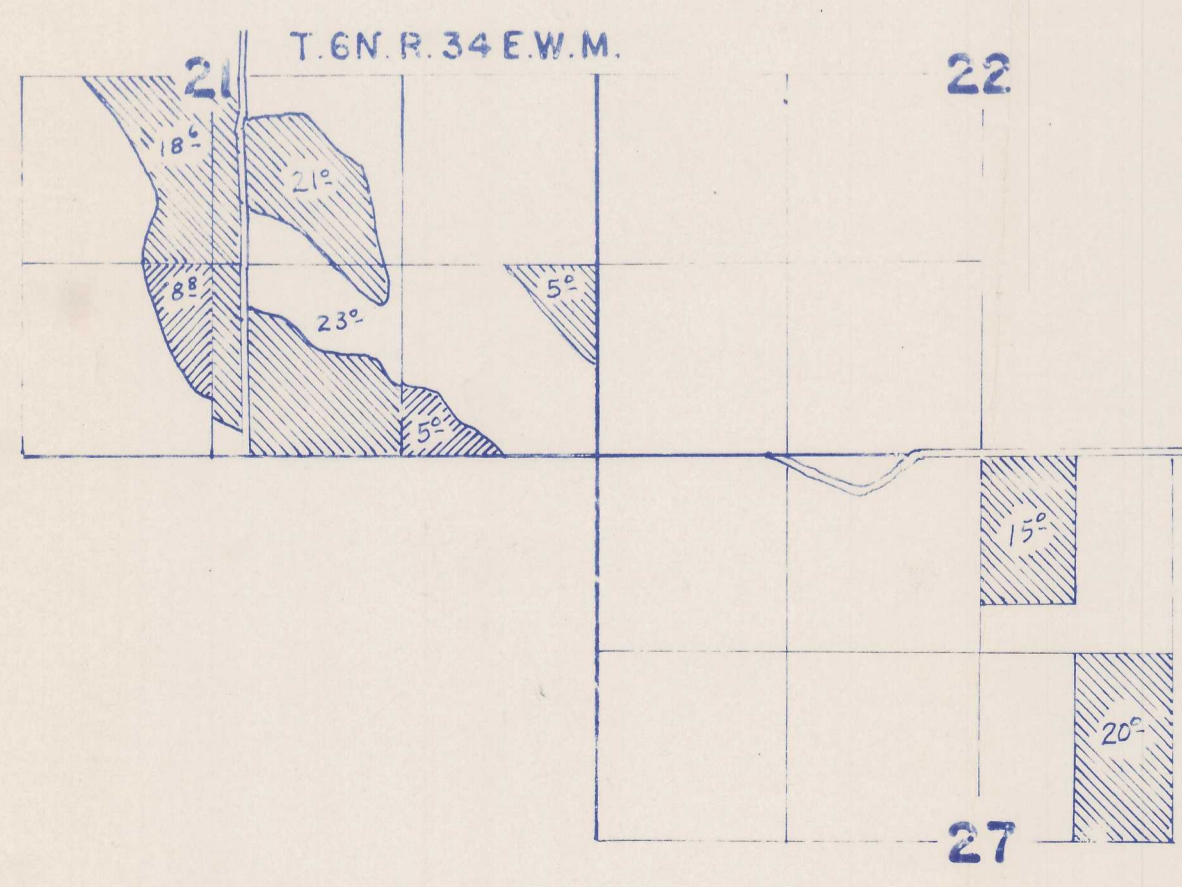
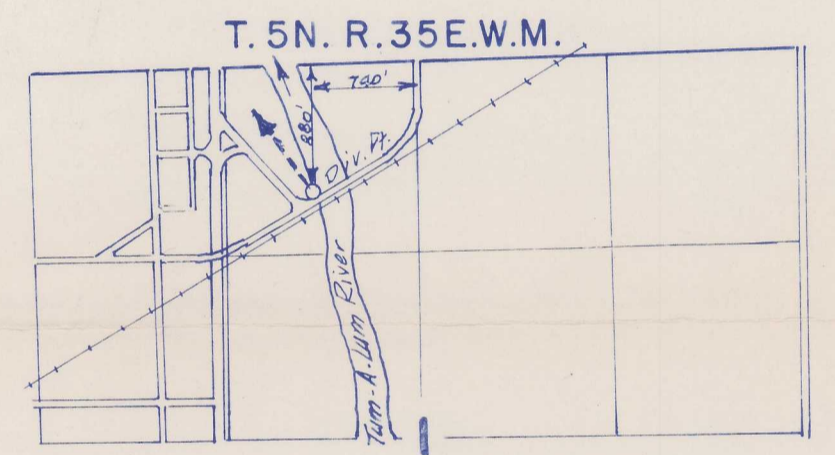
22972 2  
907  
9AM

WASHINGTON  
OREGON

57959

PRIMARY   
SUPPLEMENTAL 

Scale: 4 in. = 1 mi.







## Water Resources Department

3850 PORTLAND ROAD NE, SALEM, OREGON 97310

PHONE 378-3739

June 6, 1988

Hudson Bay District Improvement Co.  
c/o Miles Williams  
Route 2, Box 117  
Milton-Freewater OR 97862

REFERENCE: File 57959

According to the terms of your Permit 43973, complete application of water was to have been made by October 1, 1987.

Complete application of water means the application of water to a beneficial use under the permit to the full extent intended. In the case of irrigation, it means beneficial irrigation of all the lands the permittee intends to cover under the terms of the permit. If the water has been used, you should promptly submit notice describing the extent of completion as set forth in the letter accompanying your permit and also in our postal card of October 13, 1987.

ORS 537.260 provides that: "Whenever the time within which any appropriation under a permit should have been perfected has expired and the owner of the permit fails or refuses within three months thereafter to submit to the Water Resources Director proof of completion of the appropriation as required by ORS 537.230 and 537.250, the Water Resources Director may, after 60 days notice by registered mail, order the cancellation of the permit."

In accordance with the provisions of ORS 537.260, you are hereby notified that unless proof of beneficial use is received within 60 days from the date of this letter, the permit may be canceled without further notice.

If you are no longer interested in the project described by the permit, we would appreciate being advised. If the property involved has been sold and any part of the project was completed, you should assign the permit to the new owner. An assignment form will be furnished upon request.

If additional information is needed, please contact Ves Garner, Manager, Survey/Certificate Section.

CERTIFIED - RETURN RECEIPT REQUESTED





## *Water Resources Department*

3850 PORTLAND ROAD NE, SALEM, OREGON 97310

PHONE 378-3739

June 22, 1988

Hudson Bay Dist. Improvement Co.  
c/o Miles Williams  
Rt. 2, Box 117  
Milton-Freewater, OR 97862

REFERENCE: File 57959

We have received your notice that complete application of water has been made under permit 43973.

At a later date, a representative of this office will make an inspection and survey of your project.

You will be mailed a proposed certificate of water right covering the actual use of water as found by our Inspector. Any use described in the permit that was not made will not be included in the certificate.

In the meantime, the permit you hold is valid evidence of your right so long as you continue to use the water.

If you have any questions, please contact the Survey/Certificate Section at 378-3739.

VLC

RECEIVED

NOV 13 1984

WATER RESOURCES DEPT.  
SALEM, OREGON

PHONE 378-8508



*Water Resources Department*  
MILL CREEK OFFICE PARK

555 13th STREET N.E., SALEM, OREGON 97310

May 8, 1984

Hudson Bay District Improvement Co.,  
PO Box 110  
Milton Freewater, Oregon 97862

REFERENCE: File Number 57959

Gentlemen:

Your application for an extension of the time limits in which to complete construction and make complete application of water under the terms of your Permit Number 43973 was received. We also have your checks in the amount of \$100.

The application indicates reasonable diligence has been exercised toward completion of the proposed project; therefore, the time limits to complete construction and make complete application of water are being extended to October 1, 1987.

Sincerely,

Bruce A. Estes, Supervisor  
Survey/Certificate Section

BAE/jw

Enclosures

RECEIVED

NOV 5 1984

WATER RESOURCES DEPT.  
SALEM, OREGON


6N 34E

6N 35E

Vern,

It's not Tom's fault. It's yours or mine. I usually send a note for you to return the field form when decision is made to extend. Either I didn't send a note on this one or it was not delivered to you. You still have the field form. Send it back. Sorry for the problem.

Bruce I was not faulting Tom I'm very sorry if it sounded that way.



## *Water Resources Department*

### MILL CREEK OFFICE PARK

555 13th STREET N.E., SALEM, OREGON 97310

PHONE 378-8508

May 8, 1984

Hudson Bay District Improvement Co.,  
PO Box 110  
Milton Freewater, Oregon 97862

REFERENCE: File Number 57959

Gentlemen:

Your application for an extension of the time limits in which to complete construction and make complete application of water under the terms of your Permit Number 43973 was received. We also have your checks in the amount of \$100.

The application indicates reasonable diligence has been exercised toward completion of the proposed project; therefore, the time limits to complete construction and make complete application of water are being extended to October 1, 1987.

Sincerely,

Bruce A. Estes, Supervisor  
Survey/Certificate Section

BAE/jw

Enclosures



# Application for Extension of Time

# RECEIVED

APR 23 1984

TO THE WATER RESOURCES DIRECTOR OF OREGON

WATER RESOURCES DEPT  
SALEM, OREGON

I, HUDSON BAY DISTRICT IMP. Co.  
Name

P.O. Box 110  
Mailing Address

MILTON-FREEWATER, OREGON 97862  
City State Zip

record owner of water right permit No. 43973, do hereby request that the time in which to:

complete the construction of works and/or purchase and installation of the equipment necessary to the use of water, which time now expires on October 1, 19....., be extended to October 1, 19.....; and/or the time in which to

accomplish beneficial use of water to the full extent now intended under the terms of said permit, which time now expires on October 1, 19....., be extended to October 1, 19.....

I have accomplished the following described works and/or purchase and installation of equipment necessary to the use of water under said permit:

within the past year .....

prior to this past year .....

and have accomplished beneficial use of water to the extent of (IF FOR IRRIGATION, STATE HOW MANY ACRES HAVE BEEN IRRIGATED) WE HAVE CONTRACTED A BOOT

900 A. AND NEED 5 YRS ADDITIONAL TIME IN CASE NO. MORE APPROPRIATIONS ARE ISSUED.

(If additional space is required, attach separate sheet)

Mike L. Sullivan (Chairman)  
(If signing for a corporation please identify your title)

Dated APR 18, 1984

MAIL COMPLETED APPLICATION AND STATUTORY FEE OF ~~\$10.00~~ FOR EACH PERMIT TO:

\$20. Water Resources Department  
Mill Creek Office Park  
555 13th Street, N.E.  
Salem, Oregon 97310

*BC*  
*10-1-87*  
*DLR*

*5-9-84*  
*#8000*  
*#42352*  
\$20.00  
#42207  
April 23, 1984



*Water Resources Department*

MILL CREEK OFFICE PARK

555 13th STREET N.E., SALEM, OREGON 97310

PHONE 378-8508

April 24, 1984

Hudson Bay District Improvement Company  
PO Box 110  
Milton Freewater, Oregon 97862

REFERENCE: File Number 57959

Gentlemen:

We received your application for extension of time on your Permit Number 43973 along with your check in the amount of \$20 on April 23, 1984. A new fee schedule for extensions went into effect on October 15, 1983 requiring \$100 for each permit.

Please send the additional \$80 necessary so that we may properly handle your request.

Sincerely,

Jackie M. Warner  
Secretary  
Survey/Certificate Section

JMW





## *Water Resources Department*

### MILL CREEK OFFICE PARK

555 13th STREET N.E., SALEM, OREGON 97310

PHONE 1-800-452-7813  
378-8508

September 30, 1980

Vern Church, Field Engineer  
Pendleton, OR 97801

REFERENCE: Application Number 57959

Dear Vern:

Received your note wherein you are requesting to change the NE 1/4 SE 1/4, NW 1/4 SE 1/4, and the SW 1/4 SW 1/4 of Section 19, Township 6 North, Range 35 East, from supplemental to primary usage.

The permit is limited to the total primary acreage listed within the permit and also the supplemental acreage. When the final proof survey made under this determines that enough primary acres are still there to allow primary usage within these forties then we can do that. This determination obviously cannot be made until the final proof survey is finished.

I'm curious why these were listed supplementary when they evidently require a primary on a permit which was instigated so recently. Anyway as always we can not state that any deviation from the permit will be allowed until after the final proof survey has been completed and we then have the opportunity in the office to compare what was surveyed to the permit. We will then make the determination as to what can be allowed.

Sincerely,

BRUCE A. ESTES, Supervisor  
Survey/Certificate Section

BAEwpc  
2414A

COPY



# NOTICE OF INTEREST IN WATER RIGHT

JUL 0 1 1985

To: Director of Water Resources  
555 13th Street, N.E.  
Salem, Oregon 97310

## RECEIVED

JUL 2 1985

WATER RESOURCES DEPT  
SALEM, OREGON

This is to notify you of an interest in the following described water right:

Loan Number L84547  
Borrower's Name RICHARTZ, John T.  
Mailing Address \_\_\_\_\_

Property being served by the water:

|                            |                |                |
|----------------------------|----------------|----------------|
| Township <u>6 N</u>        | Township _____ | Township _____ |
| Range <u>34 E</u>          | Range _____    | Range _____    |
| Section <u>23 &amp; 24</u> | Section _____  | Section _____  |
| Tract _____                | Tract _____    | Tract _____    |

Water Right Numbers:

Permit Number(s)

Certificate Number(s)

Irrigation District

|               |              |                          |            |               |        |
|---------------|--------------|--------------------------|------------|---------------|--------|
| GR 1139       | 81637        | 16416                    | 4677       | 57459         | T 5517 |
| GR-1099,      | G-1498,      | & 12221                  | 4618       | 43473         |        |
| 23740,        | 28137,       | <del>12262</del> , & 565 | 2340       | Extended 8/29 | 13083  |
| Hudson        | Bay I. D.    |                          |            |               |        |
| 20 Ac<br>Supp | 17.2<br>Supp | 69.4<br>Supp             | 29<br>Supp |               |        |

The State of Oregon, by and through the Director of Veterans' Affairs, has a security interest in the above described property and hereby requests that no action be taken to diminish the water right without notifying the Department of Veterans' Affairs, 700 Summer Street, N.E., Salem, Oregon, 97310.

Coveral by Dist -

DM

9-16-85

Attention: Butch Gehley, Appraisal Coordinator

Attachments:


- Legal Descriptions
- Plat Map
- Please return copy to ODVA

SECTION

24

TOWNSHIP 6N, RANGE 34E, W. M.

North



South

APPLICATION No.

PERMIT No.

UMATILLA/PO

OCT 09 1985

NOTICE OF INTEREST IN WATER RIGHT

RECEIVED

To: Director of Water Resources  
555 13th Street, N.E.  
Salem, Oregon 97310

OCT 9 1985  
WATER RESOURCES DEPT.  
SALEM, OREGON

This is to notify you of an interest in the following described water right:

Loan Number M-85534  
Borrower's Name Hendricks, H. H.  
Mailing Address \_\_\_\_\_

Property being served by the water:

Township 6 N Township \_\_\_\_\_ Township \_\_\_\_\_  
Range 3 SE Range \_\_\_\_\_ Range \_\_\_\_\_  
Section 32 Section \_\_\_\_\_ Section \_\_\_\_\_  
Tract \_\_\_\_\_ Tract \_\_\_\_\_ Tract \_\_\_\_\_

*Cert 2886 Abandoned by H. Hendricks*

Water Right Numbers: Jan. 2, 1980 *T5517* *89414* *33492* *57959*  
Permit Number(s) 4011 *68818* *24499* *43973*  
Certificate Number(s) 2886 *52576* *Survey* *50402* *extended*  
Irrigation District HUDSON BAY DITCH *well* *57*

The State of Oregon, by and through the Director of Veterans' Affairs, has a security interest in the above described property and hereby requests that no action be taken to diminish the water right without notifying the Department of Veterans' Affairs, 700 Summer Street, N.E., Salem, Oregon, 97310.

Attention: Butch Gehley, Appraisal Coordinator

*covered by Dist.*

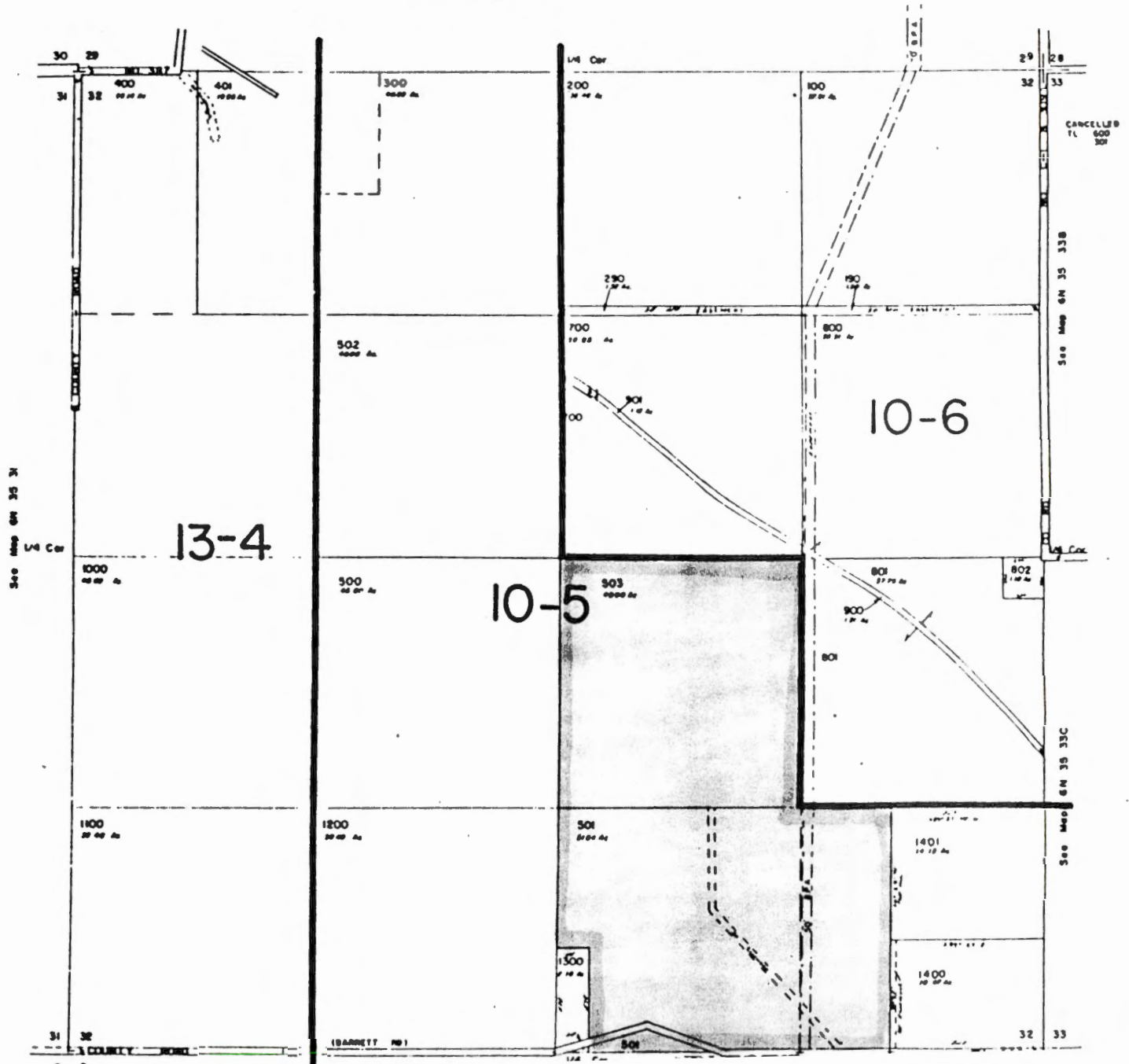
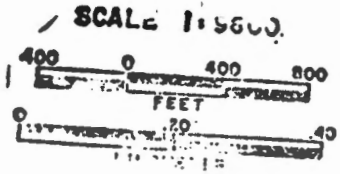
*DM*  
*10-10-85*

Attachments:

- Legal Descriptions
- Tax Lot Maps
- Please return copy to ODVA



See Map 6N 35 29



UMATILLA/PO

JAN 17 1986

NOTICE OF INTEREST IN WATER RIGHT

RECEIVED

JAN 16 1986

WATER RESOURCES DEPT.  
SALEM, OREGON

To: Director of Water Resources  
555 13th Street, N.E.  
Salem, Oregon 97310

This is to notify you of an interest in the following described water right:

Loan Number P-46449  
Borrower's Name Waliser, Clarence E.  
Mailing Address \_\_\_\_\_

Property being served by the water:

Township 6N Township \_\_\_\_\_ Township \_\_\_\_\_  
Range 35E Range \_\_\_\_\_ Range \_\_\_\_\_  
Section 34 C, D. Section \_\_\_\_\_ Section \_\_\_\_\_  
Tract \_\_\_\_\_ Tract \_\_\_\_\_ Tract \_\_\_\_\_

Water Right Numbers: 2160 32844 57959 GR3854  
Permit Number(s) 1216 26001 43973 GR3510  
Certificate Number(s) 50401 49482 BC87  
Irrigation District Pleasant View Irrg Dist 16A.


The State of Oregon, by and through the Director of Veterans' Affairs, <sup>Covered by Dist</sup> has a security interest in the above described property and hereby requests that no action be taken to diminish the water right without notifying the Department of Veterans' Affairs, 700 Summer Street, N.E., Salem, Oregon, 97310.

Attention: Butch Gehley, Appraisal Coordinator

1-23-86  
DM

Attachments:

- Legal Descriptions
- Tax Lot Maps
- Please return copy to ODVA



SW 1/4 Sec. 34 T.6N. R.35E.W.M.

6N 35 34C

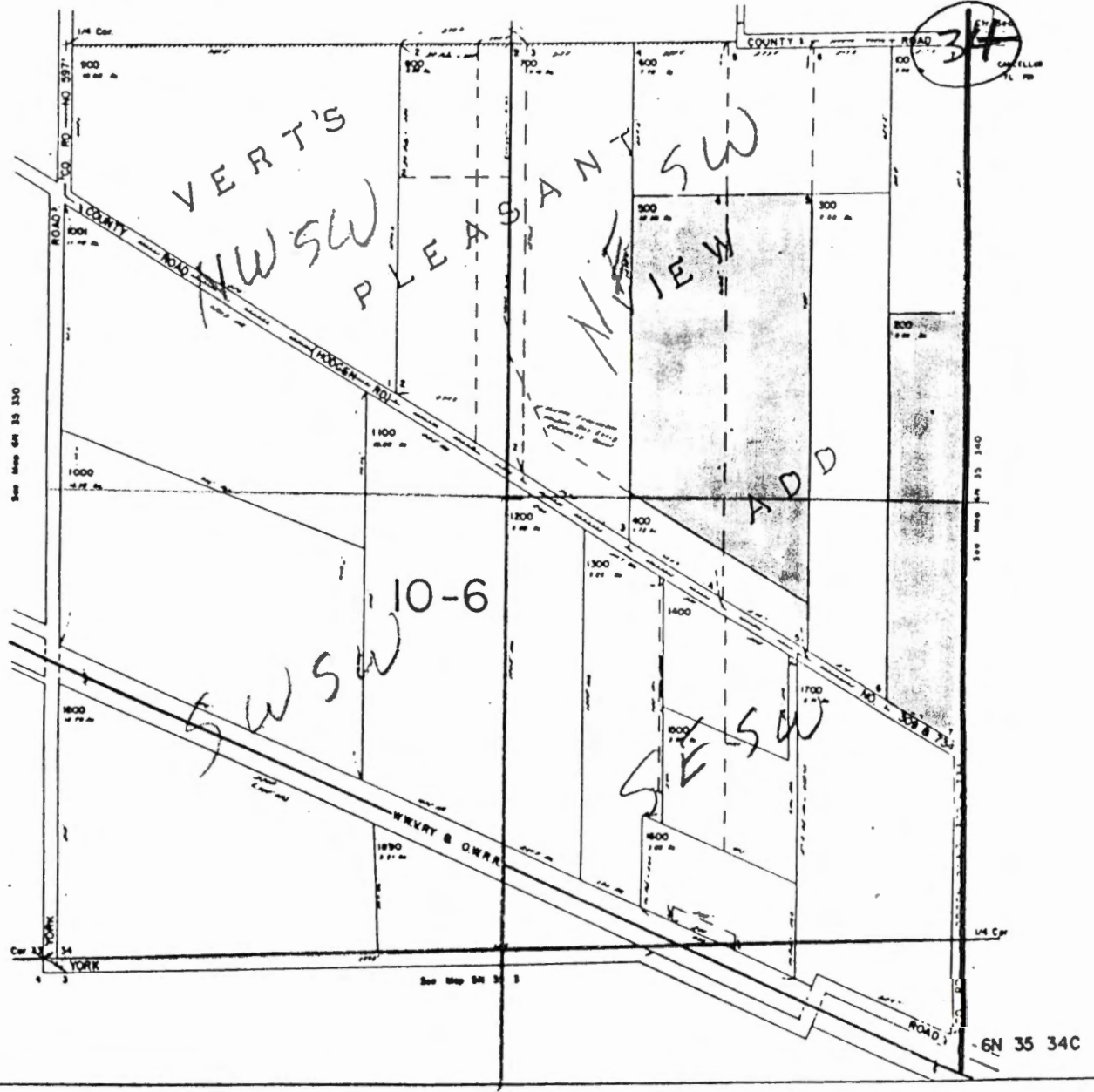
UMATILLA COUNTY

1"=200'

VERT'S PLEASANT VIEW ADD

See Map 6N 35 34B

Aerial Photo No. 42-6P-8





SE1/4 Sec. 34 T.6N R.35E.W.M.

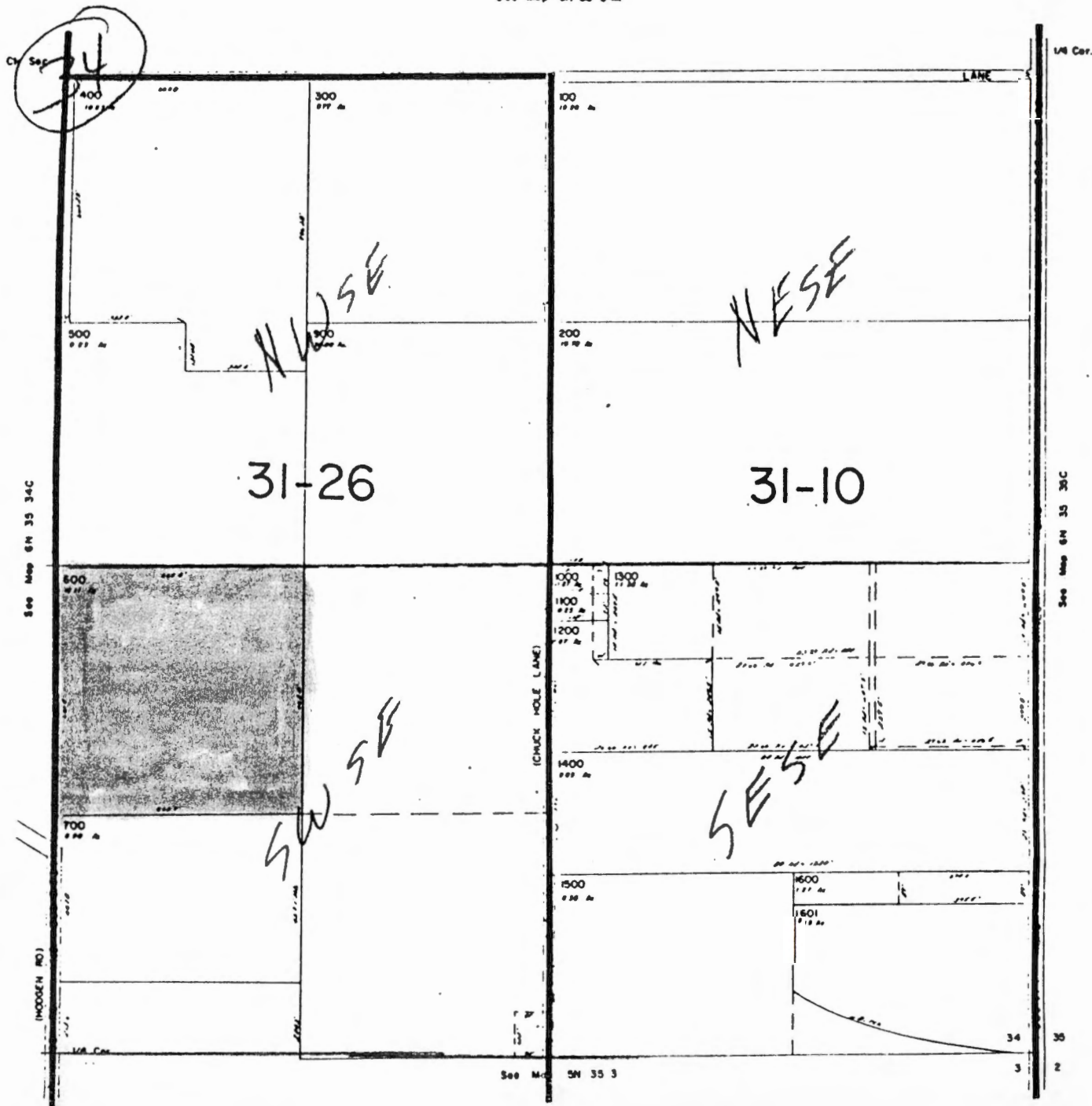
6N 35 34D

UMATILLA COUNTY

1"=200'

Aerial Photo No. MZ-6P-62

See Map 6N 35 34A



CANCELLED  
T L 1700  
800  
990

See Map 6N 35 34C

See Map 6N 35 30C

See Map 6N 35 3

(MOORE RD)

(CHUCK HOLE LANE)

1/4 Cor.

1/4 Cor.

34 35  
3 2

400  
118



May 1, 1979

Hudson Bay District Improvement Co.  
c/o Miles Williams  
Route 2, Box 117  
Milton-Freewater, OR 97862

57959

amount of \$57.90.

43973 and refund check No. 3355 in the





*Water Resources Department*  
MILL CREEK OFFICE PARK

555 13th STREET N.E., SALEM, OREGON 97310

PHONE 378-3066

57959

April 3, 1979

Hudson Bay District Improvement Co.  
c/o Miles Williams  
Route 2, Box 117  
Milton-Freewater, Oregon 97862

Dear Mr. Williams:

The application which was submitted in the name of the Hudson Bay District Improvement Company for irrigation and supplemental irrigation of lands within the District has been reviewed and a map prepared in this office which delineates the lands defined as supplemental, as well as the new lands to this application. The information has been reviewed by the Watermaster and presumably by District people, and the application has been amended accordingly.

The lands involved in this transfer now total 219.13 acres primary and 955.57 acres supplemental, for a total of 1,174.7 acres. The application originally proposed the diversion of 34.2 cubic feet per second from the Little Walla Walla River and Tum-A-Lum River, as are your older rights. The permit will contain the following provision:

"The right acquired herein together with that under all other rights held by the company to the use of the Little Walla Walla River and Tum-A-Lum River shall not exceed the capacity of the diversion works at the time of making proof of appropriation."

Unless there are additional questions regarding this application, we will be prepared to issue a permit with our next group.

Sincerely,

Ralph H. Jackson, Supervisor  
Applications/Permits Section

RHJ:slm

cc: William I. Porfily, Watermaster  
District No. 5  
3920 West Gate  
Pendleton, Oregon 97801





STATE OF OREGON

RECEIVED

INTEROFFICE MEMO

MAR 29 1979

WATER RESOURCES DEPT.  
SALEM, OREGON

TO: Ralph Jackson

DATE: March 26, 1979

FROM: Bill Porfily *Bill*

SUBJECT: Hudson Bay District Improvement Company Application 57959

I am finally getting back to you on this. I checked out all the items you noted. I agreed with all of them. I had Ralph Franklin check out two of them. The first one he said if there was 6.06 acres in the SE $\frac{1}{4}$  SW $\frac{1}{4}$  of Sec. 13, it had to be near the top closest to their ditch. The second one located in the SE $\frac{1}{4}$  SE $\frac{1}{4}$  of Sec. 34, he said your intuition was right and should be 5 acres almost perfectly square. Also the 3.0 acres should border on the 5 acres and be increased to 4.5 acres.

The 35.0 acres in the NE $\frac{1}{4}$  SW $\frac{1}{4}$  of Sec. 34 that is included on this application, they are presently transferring 35 acres of 1903 Hudson Bay Rights, but for now I guess just leave it the way it is. In the Remarks on the Transfer, they will note that the 35.0 acres will not be claimed under this application.

Thanks for all your help on this.



## STATE OF OREGON

INTEROFFICE MEMO **RECEIVED**

MAR 29 1979

WATER RESOURCES DEPT.

SALEM, OREGON

TO: Bill Porfily, Watermaster

DATE: February 6, 1979

FROM: Ralph Jackson *RJ*

SUBJECT: Hudson Bay District Improvement Co., Application 57959

I am sending two copies of a map prepared to serve as an application map for this filing. It has been prepared from the data you submitted and a careful check of our records. As the map was prepared, we went over each of the "forties" in an attempt to identify prior rights. The only land that can not be identified as to the location is the 6.06 acres allowed under Certificate No. 13083. I made a few notes to myself as I went along, and I am passing these along as they may be of interest to you in checking the map:

*OK* T. 5 N., R. 35 E., Section 4, NW $\frac{1}{4}$  NW $\frac{1}{4}$ : the primary acreage has been cut slightly to account for the railroad track which passes through the middle of the property.

*OK* T. 6 N., R. 34 E., Section 13, SW $\frac{1}{4}$  NE $\frac{1}{4}$ : the new supplemental can only be 5.7 acres, the rest is in other rights or roadway.

*OK* T. 6 N., R. 34 E., Section 13, SE $\frac{1}{4}$  NE $\frac{1}{4}$ : there are only 24.3 acres in this "forty", and with a 4.27 acre right from Mud Creek, the 20.0 acres from the Walla Walla covers the remainder of the land.

*Ralph From K.I.W.* T. 6 N., R. 34 E., Section 13, SE $\frac{1}{4}$  SW $\frac{1}{4}$ : the 6.06 acres allowed under Certificate No. 13083 can not be identified. If possible, the landowner ( or owners ) should be contacted to identify the location and the map corrected to reflect this.

*OK* T. 6 N., R. 34 E., Section 13, SE $\frac{1}{4}$  SE $\frac{1}{4}$ : the 10.07 acre right is apparently properly located. The E $\frac{1}{2}$  of the " forty " had 20.0 acres under Certificate No. 34 which was transferred off ( B-101 ); this land was later covered with Permits U-204, ( 11.8 acres ) and G-4695 ( 10.53 acres ), leaving a total of 7.6 acres without right; therefore, with this application, the entire " forty " is covered.

*OK* T. 6 N., R. 34 E., Section 24, NE $\frac{1}{4}$  NW $\frac{1}{4}$ : Transfer M-11 describes the land from which the right is to be transferred as the NE $\frac{1}{4}$  NE $\frac{1}{4}$  NW $\frac{1}{4}$ . The map has been altered accordingly.

*OK* T. 6 N., R. 34 E., Section 24, SE $\frac{1}{4}$  SW $\frac{1}{4}$ : the shape of the land has been changed to conform to our records ( see Walla Walla Adjudication map ).

*OK* T. 6 N., R. 34 E., Section 25, SW $\frac{1}{4}$  SE $\frac{1}{4}$ : the acreage did not match existing rights - 23.6 acres indicated for the South piece is obviously an error. ( see Pine Creek Adjudication map ).

*OK* T. 6 N., R. 35 E., Section 19, NE $\frac{1}{4}$  NE $\frac{1}{4}$ : placement of the 2.0 acre primary has been changed to conform to existing records.

*OK* T. 6 N., R. 35 E., Section 19, NE $\frac{1}{4}$  NW $\frac{1}{4}$ : note the different placement of primary lands to fit existing right and excluding the roadway.

*OK* T. 6 N., R. 35 E., Section 19, NW $\frac{1}{4}$  NW $\frac{1}{4}$ : the 7.9 acres under Permit No. G-1198 and the 2.0 listed in Certificate No. 46 mostly cover the same land. In order to completely cover the " forty " ( actually 39.65 acres by G.L.O. Plat, less roadway ) 3.5 acres should be indicated as primary and 8.0 as supplemental.

*OK* T. 6 N., R. 35 E., Section 19, SE $\frac{1}{4}$  NW $\frac{1}{4}$ : all but 2.9 acres are accounted for in old rights and roadway.



Page Two  
Memo to Bill Porfily  
From Ralph Jackson

looks  
OK  
T. 6 N., R. 35 E., Section 28, NW $\frac{1}{4}$  NE $\frac{1}{4}$ : the lands shown as supplemental is not 13.0 but 9 $\frac{1}{5}$  acres under Certificate No. 1750 ( see also final proof map for Permit No. G-2229 ). The 13.0 acres under Certificate No. 1733 apparently lies to the East ( see acreage shown on 1915 Middle Branch Mud Creek Adjudication map ) and must include everything North of the Smiley-Estoub Ditch. Is this land to be included? That is correct

OK  
T. 6 N., R. 35 E., Section 32, NE $\frac{1}{4}$  NW $\frac{1}{4}$  - total of prior rights ( Permits No. 5578 and G-397 ) is 33.3 acres; therefore, maximum primary allowable under this filing is 6.7 acres.

Ralph  
check  
Franklin  
T. 6 N., R. 35 E., Section 34, SE $\frac{1}{4}$  SE $\frac{1}{4}$ : NW $\frac{1}{4}$  of the " forty " has a right from a well ( Registration Certificate No. 2148 ) Note shape is different from that shown on your map.

In order to provide an opportunity for you and the Hudson Bay people to review the map, I am also enclosing your original sketch maps and acreage listing for comparison. My principle concern is lands which do not presently have a right from the Walla Walla River and are served by the Company be included in this application. I am sending two copies of this map; one you may use for a scratch sheet or for your records, and the other can be returned to me with any corrections indicated thereon. Upon receipt of these corrections, or an indication that the map is acceptable in its present form, we will proceed toward issuance of a permit.



## STATE OF OREGON

## INTEROFFICE MEMO

TO: Bill Porfily, Watermaster

DATE: February 6, 1979

FROM: Ralph Jackson

SUBJECT: Hudson Bay District Improvement Co., Application 57959

I am sending two copies of a map prepared to serve as an application map for this filing. It has been prepared from the data you submitted and a careful check of our records. As the map was prepared, we went over each of the "forties" in an attempt to identify prior rights. The only land that can not be identified as to the location is the 6.06 acres allowed under Certificate No. 13083. I made a few notes to myself as I went along, and I am passing these along as they may be of interest to you in checking the map:

T. 5 N., R. 35 E., Section 4, NW $\frac{1}{4}$  NW $\frac{1}{4}$ : the primary acreage has been cut slightly to account for the railroad track which passes through the middle of the property.

T. 6 N., R. 34 E., Section 13, SW $\frac{1}{4}$  NE $\frac{1}{4}$ : the new supplemental can only be 5.7 acres, the rest is in other rights or roadway.

T. 6 N., R. 34 E., Section 13, SE $\frac{1}{4}$  NE $\frac{1}{4}$ : there are only 24.3 acres in this "forty", and with a 4.27 acre right from Mud Creek, the 20.0 acres from the Walla Walla covers the remainder of the land.

T. 6 N., R. 34 E., Section 13, SE $\frac{1}{4}$  SW $\frac{1}{4}$ : the 6.06 acres allowed under Certificate No. 13083 can not be identified. If possible, the landowner (or owners) should be contacted to identify the location and the map corrected to reflect this.

T. 6 N., R. 34 E., Section 13, SE $\frac{1}{4}$  SE $\frac{1}{4}$ : the 10.07 acre right is apparently properly located. The E $\frac{1}{2}$  of the "forty" had 20.0 acres under Certificate No. 34 which was transferred off (B-101); this land was later covered with Permits U-204, (11.8 acres) and G-4695 (10.53 acres), leaving a total of 7.6 acres without right; therefore, with this application, the entire "forty" is covered.

T. 6 N., R. 34 E., Section 24, NE $\frac{1}{4}$  NW $\frac{1}{4}$ : Transfer M-11 describes the land from which the right is to be transferred as the NE $\frac{1}{4}$  NE $\frac{1}{4}$  NW $\frac{1}{4}$ . The map has been altered accordingly.

T. 6 N., R. 34 E., Section 24, SE $\frac{1}{4}$  SW $\frac{1}{4}$ : the shape of the land has been changed to conform to our records (see Walla Walla Adjudication map).

T. 6 N., R. 34 E., Section 25, SW $\frac{1}{4}$  SE $\frac{1}{4}$ : the acreage did not match existing rights - 23.6 acres indicated for the South piece is obviously an error. (see Pine Creek Adjudication map).

T. 6 N., R. 35 E., Section 19, NE $\frac{1}{4}$  NE $\frac{1}{4}$ : placement of the 2.0 acre primary has been changed to conform to existing records.

T. 6 N., R. 35 E., Section 19, NE $\frac{1}{4}$  NW $\frac{1}{4}$ : note the different placement of primary lands to fit existing right and excluding the roadway.

T. 6 N., R. 35 E., Section 19, NW $\frac{1}{4}$  NW $\frac{1}{4}$ : the 7.9 acres under Permit No. G-1198 and the 2.0 listed in Certificate No. 46 mostly cover the same land. In order to completely cover the "forty" (actually 39.65 acres by G.L.O. Plat, less roadway) 3.5 acres should be indicated as primary and 8.0 as supplemental.

T. 6 N., R. 35 E., Section 19, SE $\frac{1}{4}$  NW $\frac{1}{4}$ : all but 2.9 acres are accounted for in old rights and roadway.



Page Two  
Memo to Bill Porfily  
From Ralph Jackson

T. 6 N., R. 35 E., Section 28, NW $\frac{1}{4}$  NE $\frac{1}{4}$ : the lands shown as supplemental is not 13.0 but 9.5 acres under Certificate No. 1750 ( see also final proof map for Permit No. G-2229 ). The 13.0 acres under Certificate No. 1733 apparently lies to the East ( see acreage shown on 1915 Middle Branch Mud Creek Adjudication map ) and must include everything North of the Sniley-Estoub Ditch. Is this land to be included?

T. 6 N., R. 35 E., Section 32, NE $\frac{1}{4}$  NW $\frac{1}{4}$ : total of prior rights ( Permits No. 5578 and G-297 ) is 33.3 acres; therefore, maximum primary allowable under this filing is 6.7 acres.

T. 6 N., R. 35 E., Section 34, SE $\frac{1}{4}$  SE $\frac{1}{4}$ : NW $\frac{1}{4}$  of the " forty " has a right from a well ( Registration Certificate No. 2148 ) Note shape is different from that shown on your map.

In order to provide an opportunity for you and the Hudson Bay people to review the map, I am also enclosing your original sketch maps and acreage listing for comparison. My principle concern is lands which do not presently have a right from the Walla Walla River and are served by the Company be included in this application. I am sending two copies of this map; one you may use for a scratch sheet or for your records, and the other can be returned to me with any corrections indicated thereon. Upon receipt of these corrections, or an indication that the map is acceptable in its present form, we will proceed toward issuance of a permit.



STATE OF OREGON

INTEROFFICE MEMO

TO: Larry Jebousek

DATE: September 18, 1978

FROM: Bill Porfily *Bill*

SUBJECT: Hudson Bay District Improvement Company Application

Enclosed is the application from Hudson Bay District Improvement Company, filing for additional land from the Walla Walla River.


At this time the Watermasters office is working with them to prepare a map. This map may take some time due to identifying all of the Rights that this application will be supplemental to.

If there are any questions concerning this application refer them to Mike Ladd or myself.

Application No. 57959  
Permit No.

RECEIVED  
SEP 28 1978  
WATER RESOURCES DEPT.  
SALEM, OREGON





## *Water Resources Department*

MILL CREEK OFFICE PARK

555 13th STREET N.E., SALEM, OREGON 97310

PHONE 378-3066

57959

November 7, 1978

Hudson Bay District Improvement Co.  
c/o Miles Williams  
Route 2, Box 117  
Milton-Freewater, OR. 97862

Dear Mr. Williams:

We have received the application submitted by Hudson Bay District Improvement Company for a permit to use 34.2 cubic feet of water per second from Little Walla Walla River and Tun-a-Lum River for irrigation of 1368 acres. The application has been filed and for reference is numbered 58959. We have also received fees of \$431.40 and a statement from Bill Porfily, Watermaster, stating that he was assisting in the preparation of the map regarding the application.

We will withhold further examination of this application for a reasonable length of time to allow you the opportunity to submit the map and a listing of the lands to be irrigated by the number of acres primary and supplemental use for each  $\frac{1}{4}$  section of the Government Survey involved. Please be certain that the map and the listing of the place of use is in agreement.

Should you have questions regarding your application, please do not hesitate to give me a call.

Sincerely,

VESTAL GARNER  
Water Rights Engineer

VG:tld  
enc: Receipt No. 6419  
cc : Bill Porfily, Watermaster