

SLAGLE CREEK VINEYARDS RESERVOIR SYSTEM STORAGE RIGHT APPLICATION MAP

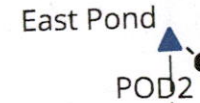

1629 SLAGLE CREEK ROAD
GRANTS PASS, OR 97527
SITUATED IN SECTION 4
TOWNSHIP 38 SOUTH, RANGE 4 WEST, W.M.

LOCATIONS FROM
NORTHWEST CORNER SECTION 4
TOWNSHIP 38S RANGE 4W, W.M.

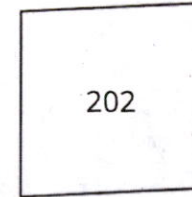
POD 1	960' S	1160' E
POD 2	500' S	1200' E
POD 3	375' S	310' E

NORTH POND	480' S	300' E
EAST POND	500' S	1150' E

NORTHWEST
CORNER SECTION 4



201
NW NW
L 4
T38S R04W



Pipeline

102
05

203

Slagle Creek

POD1

RECEIVED
SEP 29 2023
OWRD
200
RECEIVED
SEP 29 2023
OWRE

1" = 200 feet



This map is not intended to provide
legal dimensions or locations of
property ownership lines

ParsonsWater Consulting LLC
rick.parsons@parsonswater.com
541.499.0257 303.667.5067