








Document Path: Y:\2114_University Enterprises - UJE\Source - Figures\011_Tooley Water District_WR_Evaluation\Map_Ferm_GW\road_names

LEGEND

-  Proposed Point of Appropriation
-  Reservoir
-  Conveyance Line
-  Proposed Place of Use (POU)
- All Other Features**
-  Major Road
-  Railroad
-  Waterbody

**Application for Permanent to Use Groundwater
Tooley Water District**

Township 2 North, Range 13 East (W.M)
Wasco County

LOCATION DESCRIPTIONS

Proposed Points of Appropriation

Well 3a: Located 330 feet South and 150 feet West from N ¼ corner, Section 17, Township 2 North, Range 13 East (W.M)
Well 3b: Located 1460 feet South and 265 feet West from N ¼ corner, Section 17, Township 2 North, Range 13 East (W.M)
Reservoir
 Located 1350 feet South and 180 feet West from N ¼ corner, Section 17, Township 2 North, Range 13 East (W.M)

DISCLAIMER
 This map was prepared for the purpose of identifying the location of a water right only and it is not intended to provide legal dimensions or location of property ownership lines.

Date: September 18, 2023
 Data Sources: BLM, ESRI, OWRD, USGS

RECEIVED
OCT 02 2023
 OWRD

