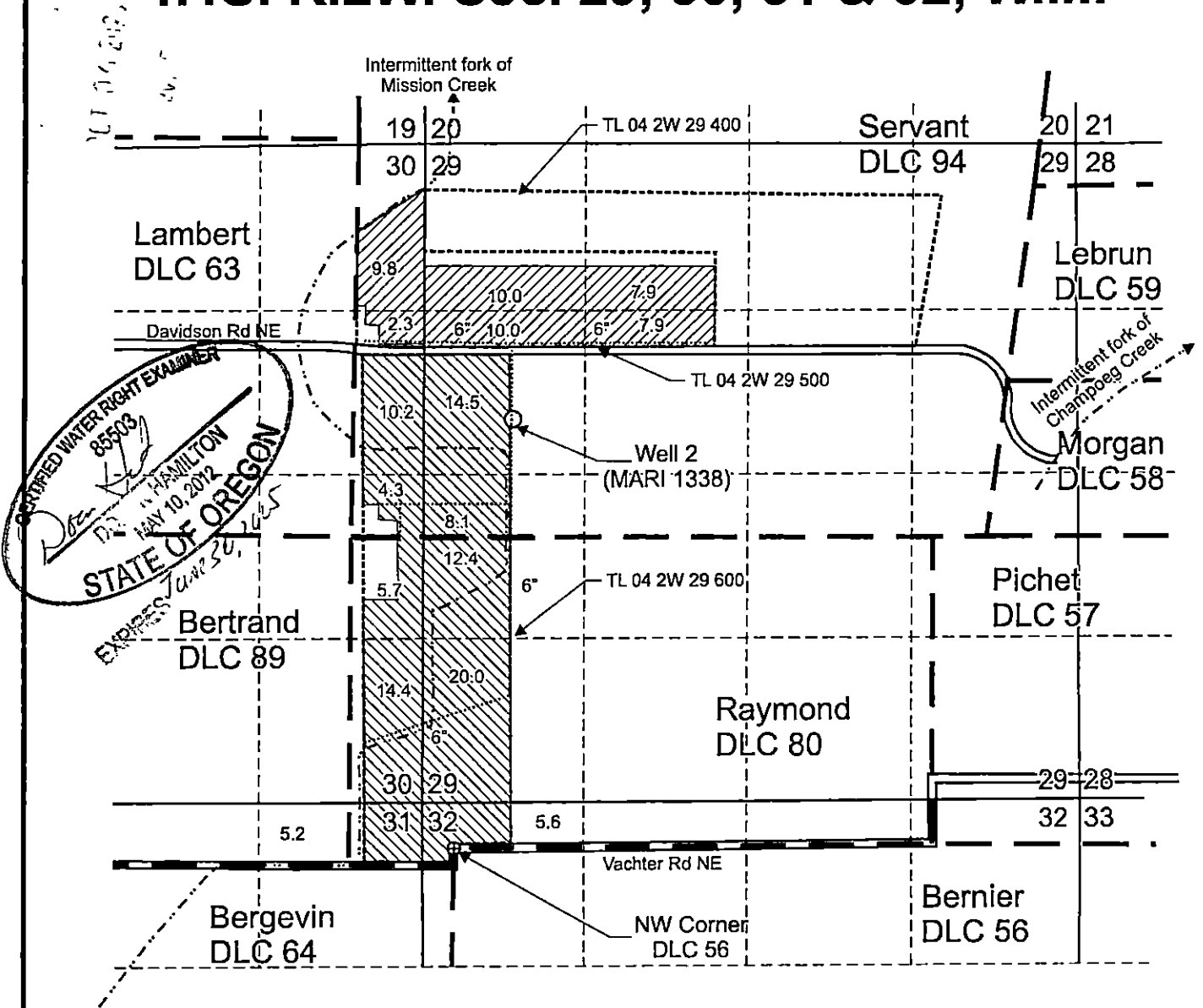




T.4S. R.2W. Sec. 29, 30, 31 & 32, W.M.



Well 2 (MARI 1338) is located 3,450 feet north and 470 feet east from the NW corner, DLC 56.

 Area (47.9 Acres) of primary irrigation under T-12541, formerly Certificate 40215, priority date 4-16-68.

 Area (100.4 Acres) of supplemental irrigation under T-12541, formerly Certificate 40215, priority date 4-16-68. Primary irrigation under GR-2172.

----- Tax lot boundary ——— Donation Land Claim boundary Water main line

Scale: 1" = 1,320'



This map was prepared for the purpose of identifying the location of a water right only and is not intended to provide legal dimensions or location of property ownership lines.



Claim of Beneficial Use Map
T-12540, formerly Certificate 40215

Pacific Hydro-Geology Inc.

RD Farms Inc. c/o Steve Davidson
T.4S. R.2W. Sec. 29 & 30, W.M.

09/2023