

e Charles E. Hunt
 y
 ess Box 1
 Fort Klamath, Oregon

filed November 21, 1955
 ity February 8, 1957
 n suspended until *OK Note*
 rned to applicant
 of approval March 25, 1957

CONSTRUCTION

for beginning March 25, 1958
 for completion October 1, 1958
 xtended to
 for application of water October 1, 1959
 xtended to

PROSECUTION OF WORK

n "A" filed
 n "B" filed
 n "C" filed Completed

FINAL PROOF

k mailed FEBRUARY 2 1966 FEBRUARY 2 1966
 f received
 : certificate issued APRIL 8 1966

Application No. 30437
 Permit No. 24669
 Certificate No. 80063
 Stream Index, Page No. 14-21623

FEEES PAID

Date	Amount	Receipt No.
11-22-55	40.00	5537
3-7-66		
	B. P. Fee	3.746
	\$1 Cert. Fee	

FEEES REFUNDED

Date	Amount	Check No.
2/19/57	6.95	6720

ASSIGNMENTS

Date	To Whom	Address	Volume	Page
5/1/62	Everett Dennis	1407 Esplanade St., Klamath Falls, Oregon	4	447

REMARKS

3.12 c.f.s. from Williamson River and Irving Creek and Jackson Creek (Klamath Lake)
 for the irrigation of 250.1 acres, being 1.04 c.f.s. from each source.

2005

APP 9161100

Oregon Water Resources Department
October 2005 through September 2006
Annual Water Use - Monthly Quantities Form

APP 5-579042

USER-ID 277021

2006

Facility Report ID →	CRAVO WELL 63034 ✓	RANNEY COLLECTOR 52297 (Nov-April; Nursery Use) ✓			
October - 2005	104,674				
November - 2005	104,674	2,684,583			
December - 2005	104,674	2,684,583			
January - 2006	104,674	2,684,583			
February - 2006	104,674	2,684,583			
March - 2006	104,674	2,684,583			
April - 2006	104,674	2,684,583			
May - 2006	104,674				
June - 2006	104,674				
July - 2006	104,674				
August - 2006	104,674				
September - 2006	104,674				
TOTAL	1,256,090 G	16,107,500 G			

* Describe the units of measurement as G (gallons), KG (thousand gallons), MG (million gallons), CF (cubic feet), MCF (million cubic feet), or AF (acre-foot)

Describe the method of measurement used: (meter) If used for irrigation, total number of acres irrigated: (11.2)

I certify this information is true and accurate to the best of my knowledge.

Lynda Boyer; Data Manager; 12-31-08
4194 71st Ave SE, Salem OR 97317, 503-585-9835 (ph)

Please complete and mail to: Oregon Water Resources Department; Water Use Reporting Program;
725 Summer Street NE, Suite A; Salem, OR 97301-1266.

RECEIVED

JAN 07 2009

WATER USE REPORT
CALIFORNIA

2004

APP 5-12501

Oregon Water Resources Department
October 2004 through September 2005
Annual Water Use - Monthly Quantities Form

APP 5-55092

USER-ID 27709

2005

Facility Report ID →	OLD FIELD 61454 ✓	RANNEY COLLECTOR 52297 (Nov-April; Nursery Use) ✓			
October - 2004	964,050				
November - 2004	0	1,655,083			
December - 2004	0	1,655,083			
January - 2005	0	1,655,083			
February - 2005	0	1,655,083			
March - 2005	0	1,655,083			
April - 2005	320,493	1,655,083			
May - 2005	320,493				
June - 2005	320,493				
July - 2005	320,493				
August - 2005	320,493				
September - 2005	320,493				
TOTAL	2,887,007 G	9,930,500 G			

* Describe the units of measurement as G (gallons), KG (thousand gallons), MG (million gallons), CF (cubic feet), MCF (million cubic feet), or AF (acre-feet)

Describe the method of measurement used: (meter) If used for irrigation, total number of acres irrigated: (11.2)

I certify this information is true and accurate to the best of my knowledge.

Lynda Boyer; Data Manager; 12-31-08
4194 71st Ave SE, Salem OR 97317, 503-585-9835 (ph)

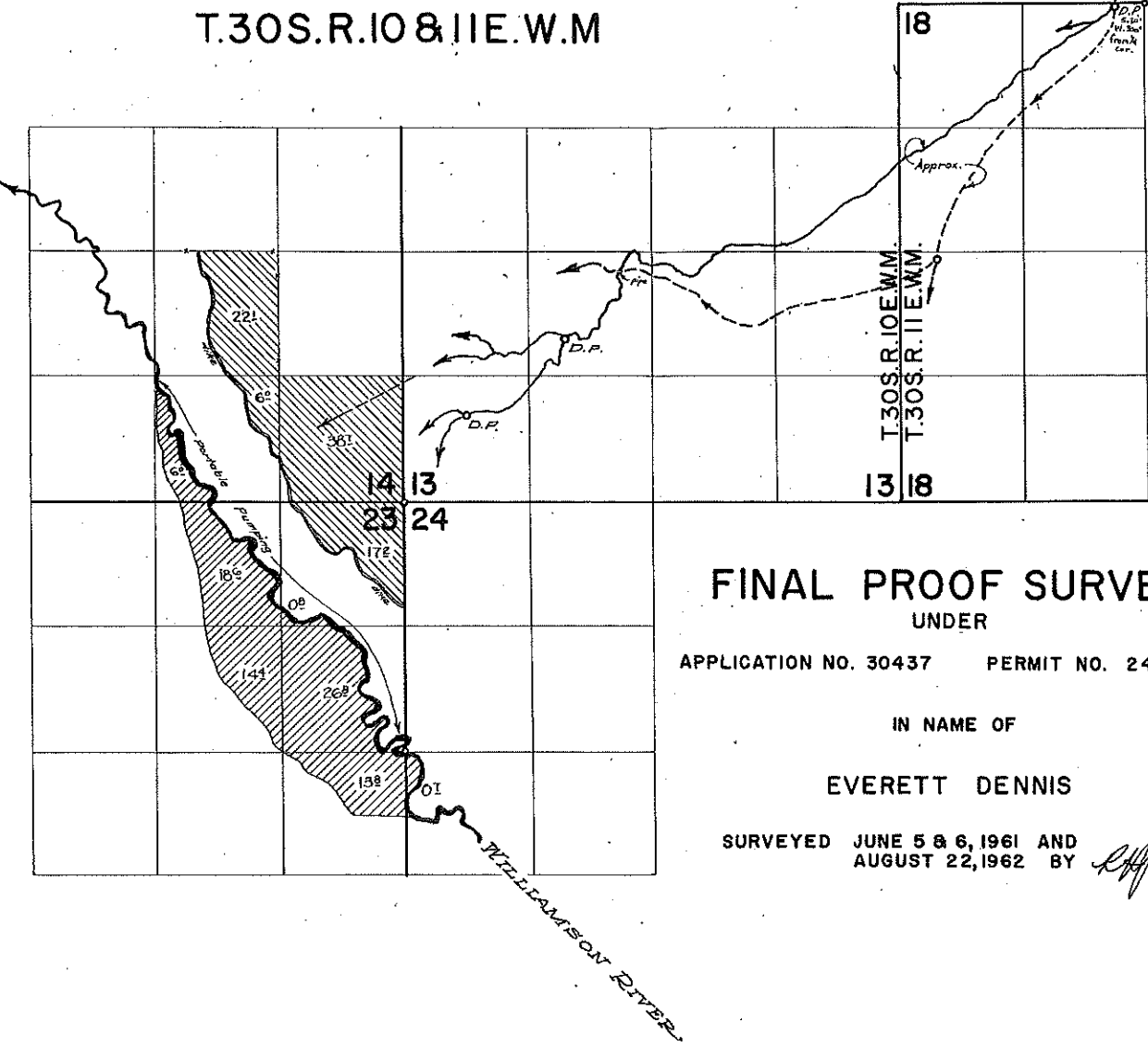
RECEIVED

JAN 07 2009

Please complete and mail to: Oregon Water Resources Department; Water Use Reporting Program;
725 Summer Street NE, Suite A; Salem, OR 97301-1266.

WATER USE REPORT
SUBMITTED

T.30S.R.10&11E.W.M



FINAL PROOF SURVEY

UNDER

APPLICATION NO. 30437 PERMIT NO. 24669

IN NAME OF

EVERETT DENNIS

SURVEYED JUNE 5 & 6, 1961 AND
AUGUST 22, 1962 BY

R. Jackson

STATE OF OREGON
 COUNTY OF KLAMATH
Proof of Appropriation of Water

RECEIVED
 FEB 7 1966
 STATE ENGINEER
 SALEM, OREGON

EVERETT DENNIS

of 1407 Esplanade Street, Klamath Falls, State of Oregon,
 has applied beneficially the waters of
 Williamson River and Jackson Creek

a tributary of Klamath Lake for the purpose of
 irrigation of 165.1 acres

under Permit No. 24669 of the State Engineer, and that the use of said waters has been
 completed under the terms of said permit; that the priority of the
 right dates from February 8, 1957

that the amount of water for the purposes aforesaid, has been actually beneficially used in the
 amount of
 2.06 cubic feet per second, being 1.04 c.f.s. from River and 1.04 c.f.s. from
 Creek

or its equivalent in case of rotation, measured at the point of diversion from the stream.
 The point of diversion is located in the NE $\frac{1}{4}$ NW $\frac{1}{4}$, Section 18, T. 30 S., R. 11 E., W.M.
 NE $\frac{1}{4}$ SW $\frac{1}{4}$ and SW $\frac{1}{4}$ SW $\frac{1}{4}$ Section 13, T. 30 S., R. 10 E., W. M.

The amount of water used for irrigation, together with the amount secured under any other
 right existing for the same lands, shall be limited to one-fourtieth of one cubic foot per second
 per acre, or its equivalent for each acre irrigated and shall be further limited
 to a diversion of not to exceed 3 acre feet per acre for each acre irrigated
 during the irrigation season of each year;

and shall
 conform to such reasonable rotation system as may be ordered by the proper state officer.

A description of the place of use under the right, and to which such right is appurtenant, is
 as follows:

Williamson River	Jackson Creek
6.0 acres SW $\frac{1}{4}$ SE $\frac{1}{4}$	22.1 acres NW $\frac{1}{4}$ SE $\frac{1}{4}$
Section 14	6.0 acres SW $\frac{1}{4}$ SE $\frac{1}{4}$
0.8 acre NE $\frac{1}{4}$ NE $\frac{1}{4}$	38.7 acres SE $\frac{1}{4}$ SE $\frac{1}{4}$
18.6 acres NW $\frac{1}{4}$ NE $\frac{1}{4}$	Section 14
14.4 acres SW $\frac{1}{4}$ NE $\frac{1}{4}$	17.2 acres NE $\frac{1}{4}$ NE $\frac{1}{4}$
26.8 acres SE $\frac{1}{4}$ NE $\frac{1}{4}$	Section 23
13.8 acres NE $\frac{1}{4}$ SE $\frac{1}{4}$	T. 30 S., R. 10 E., W. M.
Section 23	
0.7 acre NW $\frac{1}{4}$ SW $\frac{1}{4}$	
Section 24	
T. 30 S., R. 10 E., W. M.	

I have read the above and foregoing proof of appropriation of water; I know the contents
 thereof, and that the facts therein stated are true.

IN WITNESS WHEREOF, I have hereunto set my hand this 3rd day of February,



EVERETT DENNIS, REALTOR

HOMES ♦ FARMS ♦ BUSINESS PROPERTY

1407 Esplanade Street

Phone 884-8491

KLAMATH FALLS, OREGON

March ~~11~~^{4th}, 1965

RECEIVED
MAR - 5 1965

STATE ENGINEER
SALEM OREGON

State Engineer
Salem, Oregon

Att: Mr. Trevor Jones:

Gentlemen:

Herewith enclosed are the application papers you gave me last Friday, for filing on the spring which has been piped to our ranch since the year of 1929.

Since arriving home I have dug out all past correspondence with you about our irrigation water out of Jackson Creek, Irving Creek and the Williamson River. However I did drop you a line from Corvallis last Saturday requesting again, as I did on May 29, 1963, an appointment to go over details of how our water is distributed on the ranch.

There has been no plowing nor leveling ever done there, as suggested in your letter of May 10, 1963, and I do not understand how your field engineer reported that. The natural stream channels are exactly the same as they have always been, and Jackson divides in two distinct channels in the field containing 200 acres where the 1921 water right exists, from there we take water to the lower meadows. Some of these old ditches are so heavily sodded they are hard to see later after the grass grows up, but at this time of year all the smaller ditches are easy to see.

Since we do have a right on the intervening lands referred to in par. 3 of said letter, the statement is not correct.

In your letter of June 22, 1962 you wanted both permits to have the same point of diversion. These are some of the things that I cannot understand. I have waited for your man to come and go over these points with me, but to help you to see what I am driving at I am enclosing a map showing much more accurately where the true point of diversion is from Jackson Creek and how it meanders thru the meadow in red pencil. This is solely for the 1955 filing. Our P.O.D. for the other 200 acres is farther upstream.

In my letter of Feb. 27, 1965 to you I mentioned the dike. None of these maps show that dike, but it is a very integral part of this whole system.

To straighten these things out and understand it all much better, you should follow thru on the last letter I rec'd from you as of May 10, 1963, last paragraph, and you will then see why we should have, and are entitled to have the other $1\frac{1}{2}$ feet from Jackson Creek in the 1955 filing.

Very truly yours,

Everett Dennis

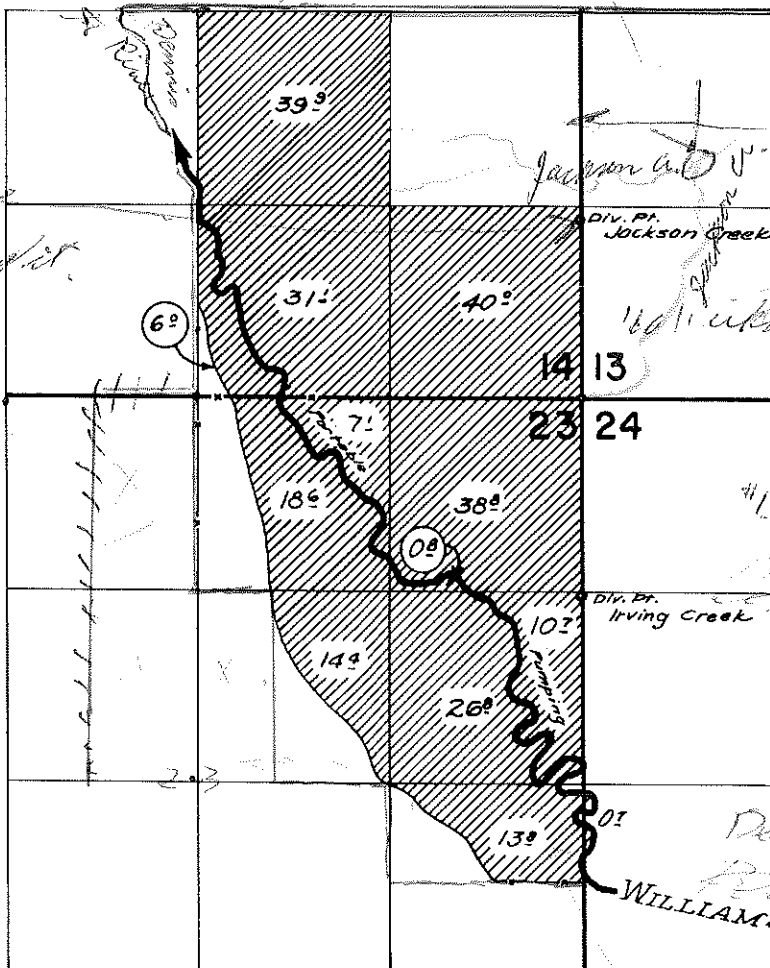
*Moan
Sand Crk.
Service Sta.
So. of Dia. Wk. Jct.
on West Side of Rd.*

*Point of Diversion
for West end
of Meadow*

T.30S.R.10E.W.M.

Five 40s in a row E. to West

*not in right place
is in next 40 North of it.*



*On this 200
acres we have
water right from
Jackson Creek as of
Jan. 8, 1921
Klam. Co. Book 1 Page 79*

Note: Locations of Diversion Points from Application Map.

**FINAL PROOF SURVEY
UNDER**

Application No. **30437**... Permit No. **24669**...
IN NAME OF

CHARLES E. HOYT

Surveyed June 5 & 16 1961, by *L. Jackson*

$H_2 = \frac{1}{520}$
 $H_1 = 160$
 $H_3 = \frac{160}{840 \text{ acres}}$
 \uparrow

*These are lands I
should have filed for
and sold as soon as maps
are prepared since this is also
irrigated meadow.*

*37587
37574
40043*

RECEIVED
MAR 5 1965
STATE ENGINEER
C. M. GIBSON

- (a) Diversion #1. (Jackson Cr.) 1222' N. and 18.5' W. of SE Cor. of Sec. 14, T. 30 S., R. 10 E., W. M., in $SE\frac{1}{4}$ - $SE\frac{1}{2}$ of said Sec. 14.
- (b) Diversion #2. (Irving Cr.) 1358' S. and 42.3' W. of NE Cor. of Sec. 23, T. 30 S., R. 10 E., W.M., in $SE\frac{1}{4}$ - $NE\frac{1}{4}$ of said Sec. 23.
- (c) Diversion #3. (Williamson R.) 661' S. and 20.6' W. of East $\frac{1}{4}$ cor. of Sec. 23, T. 30 S., R. 10 E., W. M. in $NE\frac{1}{4}$ - $SE\frac{1}{4}$ of said Sec. 23.

All in the county of Klamath.

STATE OF OREGON
STATE ENGINEER
WATER RESOURCES DEPARTMENT
516 PUBLIC SERVICE BUILDING
SALEM 97310

REFER TO FILE NO. 30437

February 2, 1966

Everett Dennis
1407 Esplanade St.
Klamath Falls, Oregon


Dear Mr. Dennis;

Enclosed is the final proof in connection with the incomplete water right represented by your permit No. 24669.

The data contained in the proof, which is based on an inspection and survey of your project made by a representative of this department, defines the extent to which your water right has been completed within the terms of your permit. The proof should be dated and signed by you and returned to this office.

Upon receipt of the proof, properly executed and accompanied by the statutory recording fee of \$1, a certificate of water right will be issued confirming the right thereunder and, after being recorded in the county records, will be forwarded to you.

Very truly yours,



CHRIS L. WHEELER
State Engineer

Form 117

Enclosure

sfr

30437

May 7, 1965

Everett Dennis, Realtor
1407 Esplanade Street
Klamath Falls, Oregon

Dear Mr. Dennis:

I intend to be in the Klamath Falls area on the 18th or 19th of May. Since my exact schedule has not been determined, I will telephone you to let you know exactly when we can meet to make an inspection of the lands irrigated under permit 24669. I notice the telephone number on your letterhead is 884-8491. If you cannot be reached at that number, please notify me.

Very truly yours,

CHRIS L. WHEELER
State Engineer

By
C. O. Bartels
Assistant

COB:caw



EVERETT DENNIS, REALTOR

HOMES ♦ FARMS ♦ BUSINESS PROPERTY

1407 Esplanade Street

Phone 884-8491

KLAMATH FALLS, OREGON

May
3
1965

#30437

Mr. C. O. Bartels
State Of Oregon, Water Resources Dep't
516 Public Service Building
Salem, Oregon 97310

RECEIVED
MAY 4 1965
STATE ENGINEER
SALEM, OREGON

Dear Mr. Bartels:

Thank you for your letter of April 20, stating that during the last two weeks of May you plan to be here, and make an inspection of our lands irrigated under permit 24669. Please let me know the exact day that you will make it, and I will be at the ranch to meet you.

Yours truly,

Everett Dennis
Everett Dennis

April 20, 1965

Everett Dennis
1407 Esplanade St.
Klamath Falls, Oregon

Dear Mr. Dennis:

I intend to come to the Klamath Falls area sometime during the last two weeks of May. At that time I will make an inspection of the lands under permit 24669.

I will let you know the exact date before I come to the area. If it is not convenient for you to meet with me during the last two weeks in May, please notify me and we will make an appointment for a different date.

Very truly yours,

CHRIS L. WHEELER
State Engineer

By
C. O. Bartels
Assistant

COB:caw

March 5, 1965

Everett Dennis, Realtor
1407 Esplanade Street
Klamath Falls, Oregon

Dear Mr. Dennis:

Enclosed is a print of the map which you requested on your recent visit to this office.

It appears that the only way the question of what lands should or should not be allowed from Jackson Creek under Permit number 24669 can be resolved, is for someone from this office to make an inspection of the property with you. Therefore, I intend to make such an inspection probably during the month of April. I cannot give you a definite date at this time as to when I can meet with you, however, I will notify you before I come to your area to make the inspection.

Very truly yours,

CHRIS E. WHEELER
State Engineer

By
C. O. Bartels
Assistant

COB:caw

Enclosure

RECEIVED
MAR - 1 1965
STATE ENGINEER
SALEM, OREGON

1407 Esplanade
Klamath Falls, Oregon
February 27, 1965

Mr. Trevor Jones
Office of State Engineer
Public Utilities Building
Salem, Oregon

Dear Mr. Jones:

Would it be possible to have someone meet me at the old Hoyt Ranch on Jackson Creek before you take final action on that 1962 application adjoining the ranch.


Since talking with you yesterday, I have been wondering why you want us to give up the water for that meadow which joins the two hundred acres under the 1921 filing, on the lower end, and which is irrigated from Jackson Creek.

The only portion of that land in question affected by our 1955 filing that is not completely irrigated is a narrow strip below the dike and lying along the easterly bank of the Williamson River. The dike is approximately a mile in length and fifty feet in width, and was designed to hold the water from running off into the river.

It does not seem right to take the water from productive meadow land and give the right to the ranch above us to run this same water through the timber on unproductive land, which has never had water on it before.

At least, I believe that your department should protect us on the 1955 filing from Jackson Creek as well as from the Williamson River and Irving Creek, since I was never notified by you that anything was wrong about that 1955 filing. Also, more than a year ago, I made a previous request that you send a man to meet me and go over the project; thus, it would be the fair thing to do, in my opinion, to send a man down by appointment to meet me there.

Very truly yours,



Everett R. Dennis

June 20, 1963.

Everett Dennis
1407 Esplanade Street
Klamath Falls, Oregon

Dear Mr. Dennis:

I think your suggestion of meeting with someone from this office to go over the project described in Permit No. 24669 will probably be the only way to resolve the difficulty.

I am not sure yet just when this will be, but I will write you later and arrange to meet you either in Klamath Falls or at the property, so we can inspect the irrigation project and discuss a proper course of action.

Very truly yours,

CHRIS L. WHEELER
State Engineer

By
Trevor Jones, Assistant

TJ:jp



EVERETT DENNIS, REALTOR

HOMES ♦ FARMS ♦ BUSINESS PROPERTY

1407 Esplanade Street

Phone TU 4-8491

KLAMATH FALLS, OREGON

STAMPED
MAY 29 1963

May
29
1963

File # 30437
7694

Mr. Trevor Jones, Assistant State Engineer
Water Resources Dep't
516 Public Service Building
Salem 10, Oregon

Dear Mr. Jones:

Thank you for your letter of the 10th.

It has been too busy here with the ranching lately for me to do any letter writing to anyone.

I would like to have an appointment with your man when he is down here so that I could go over things at the ranch and show him the details about our irrigation there.

The water is diverted from Jackson Creek the same as it has always been under permit #4912 with a priority of Jan 8, 1921, Recorded in Book 1 of Water Right Records at Page 79, Klamath County, and in State Records of Water Right Certificates in Vol. 7, Page 739.

However the Forest Service has recently requested me to construct a diversion gate there to take care of the spring run off by dropping in some check boards, as this will prevent the danger of washing out their recently constructed culvert in our ditch.

From Irving Creek it is possible to divert on a connected portion of the ranch lying within approx. 300 feet of the creek, but due to the expense this has never been done. In both cases it runs thru a corner of land

7694
30437

August 2, 1962

Mr. Everett Dennis, Realtor
1407 Esplanade Street
Klamath Falls, Oregon

Dear Mr. Dennis:

There are several points raised in your letter addressed to Mr. Jones of this office relating to your Application No. 30437 on which there appears to some confusion. Mr. Gerlach is not a representative of this office.

Your information is correct in that a Mrs. Annie Francis has filed an application for a permit to appropriate 23.04 cubic feet per second of water from Jackson Creek and an unnamed creek, being 90% from Jackson Creek and 10% from an unnamed creek for irrigation of 921.6 acres. If a permit is granted, it would be limited to the period of time when water is available in the creek that is not required to satisfy prior rights. The date of priority of such permit is established by the date of filing the application, which in the case of your right acquired through Permit No. 4912 is January 8, 1921. Your right or any other prior right would not be affected by Mrs. Francis' present filing.

It is the position of this office that an Indian of the former Klamath Reservation does not have any rights simply because he is an Indian. Their water rights would have to be acquired through the same process as any other person. Certain lands within the reservation have acquired vested rights by virtue of the water having been put to beneficial use in accordance with the applicable statutes. The extent of these vested rights would not be known until after the adjudication of the stream. Rights for stock water have also been acquired by virtue of use, however, these are also not determined until after the adjudication.

Very truly yours,

CHRIS L. WHEELER
State Engineer

CLW:ks

30137
7694

May 10, 1963

Everett Dennis
1407 Esplanade Street
Klamath Falls, Oregon

Dear Mr. Dennis:

We have had previous correspondence regarding your Permit number 24669, originally in the name of Charles E. Hoyt. This permit describes the appropriation of the waters of Williamson River and Irving and Jackson Creeks for irrigation.

When the application was filed the intention apparently was to divert from Irving Creek near the NE corner, of the SE $\frac{1}{4}$ NE $\frac{1}{4}$, Section 23, and from Jackson Creek near the NE corner, SE $\frac{1}{4}$ SE $\frac{1}{4}$, Section 14. When the final proof survey was made, our field engineer reports that as a result of plowing or leveling that there is no indication of any natural stream channels at the diversion points, but water is diverted from both creeks more than a mile East of the land under the permit.

We do not believe proof can be made on the basis of such diversions from the natural stream channel and the flood irrigating nearly a mile before reaching the land under the permit. There is no right of record on the intervening lands so flooded.

If the natural stream channels existed as shown on the application map, and you constructed additional ditches to convey the water directly from the natural channels to the land described in the permit, proof could be made under the permit. Otherwise, I think it would be best to make proof under Permit 24669 on the portion covering the appropriation from Williamson River and make application for a new permit covering all the land West of the recently constructed ditches, including that part in Sections 14 and 23, described in Permit 24669.

We will withhold action for a reasonable time to enable you to reply to this letter and will schedule another inspection of this property later during the irrigation season.

Very truly yours,

CHRIS L. WHEELER
State Engineer



EVERETT DENNIS, REALTOR

HOMES ♦ FARMS ♦ BUSINESS PROPERTY

1407 Esplanade Street

Phone TU 4-8491

KLAMATH FALLS, OREGON

File # 30437

Mr. Trevor Jones
Water Resources Dep't
516 Public Service Bldg.
Salem 10, Oregon

Dear Mr. Jones:

Referring to your letter of June 22/62, my filing has been held up for more than a year now on the additional lands irrigated from Jackson & Irving Creeks, waiting for Mr. Cozad to get his map ready.

Today I was discussing the matter with Mr. Art Gerlach, who seems to be locally in charge of some phases of your work here, and he had been up to the ranch trying to find me, before June 22, in regards to the new neighbor adjoining our ranch on the north. This neighbors name is Mr. Frances.

Mr Gerlach says that Mr. Frances filed for around 23 second feet of water from Jackson Creek. This is ridiculous of course, since after the spring run off there is not any where near that amount, and right now a total of 5 (five) second feet would be closer to the total amount in the creek.

This creek comes on into our ranch after crossing a corner of the Frances place, but according to Mr. Gerlach this new filing would take all the water, even the old permit #4912 from us, which has a priority to Jan. 8, 1921, because of the fact that Mr. Frances is part indian, and recently has by inheritance become the owner of this land up the creek from us.

Years ago when I purchased lands from the indians that joined the Hoyt place, the Indian Agency advised me that the irrigation water went with the land, and that if I filed for a right it would date from then, so we were advised to leave it as was. For over 50 years these other indian lands along with the Hoyt ranch had been using this Jackson Creek for irrigating the meadows, and for stock water.

Now my question is, and Mr. Gerlach too would like to know, can a new filing like this actually destroy our rights because the man is an indian? The indians sold to us and the land was irrigated or we would not have bought, so after they have the money can they come back and take away the water? How about stock water for the cattle to drink, can they take that too?

During August & September each year there is scarcely enough water to go along each creek thru the different pastures for stock to drink, so we have always had to conserve & restrict it to these creeks to make it reach far enough for stock water, and then there is not irrigation for either ranch to speak of. It sinks away in the pumice land.

June 22, 1962

Everett Dennis, Realtor
1107 Esplanade Street
Klamath Falls, Oregon

Dear Mr. Dennis:

The only way the right to the use of water can be established since 1909 is by a permit from the State Engineer. The priority date is established by the date of filing of the original application. If you are making use of water to irrigate lands from Jackson Creek and Irving Creek not under a permit then, of course, it is to your advantage to obtain a permit at the earliest possible date.

As I mentioned in my letter dated May 11, 1962, there must be a physical diversion of water from the natural creek channel and I question the wisdom of simply showing points where water enters the land mapped by our field engineer under Permit number 24669. I think that if a permit is to be obtained for lands in Sections 13 and 24, the diversion points for these lands should be the same as those under Permit number 24669 even though considerable area may be irrigated from these diversions before the water enters the lands mapped by our field engineer. To simply show the points where the water enters the fields in question might be subject to attack by some later date and possibly you would not be afforded the protection under the permit which you would if the other permit is obtained and diversion points established.

Perhaps I did not make myself clear in my letter and if you wish, we will make an attempt to have a representative of the State Engineer contact you in Klamath Falls next time someone is in the area.

Very truly yours,

CHRIS L. WHEELER
State Engineer

By
Trevor Jones, Assistant

TJ:jh



EVERETT DENNIS, REALTOR

HOMES ♦ FARMS ♦ BUSINESS PROPERTY

1407 Esplanade Street

Phone TU 4-8491

KLAMATH FALLS, OREGON

June 15, 1962

RECEIVED
JUN 18 1962
STATE ENGINEER
SALEM, OREGON

State of Oregon
State Engineer
Water Resources Department
516 Public Service Building
Salem 10, Oregon

Gentlemen:

Thank you for your letter of May 14. I have been quite busy, or I would have answered sooner.

A year ago two of your men were there and suggested that I have a surveyor make a map showing my point of diversion from Jackson Creek.

I hired a Mr. Cozad for this job, and he worked in the field on up two miles above our ranch where the water has always been diverted from Jackson Creek since 1920; but he still does not have the map made. He says he is waiting for an aerial map to check his work; therefore, I am still waiting on him to make the filing for the other lands.

Yours truly,

Everett Dennis

Everett Dennis

cd

*P.S. Is it quite important to
hurry this surveyor up and
get the map to you?*

E.D.

May 11, 1962

Everett Dennis
1107 Esplanade Street
Klamath Falls, Oregon

Dear Mr. Dennis:

The assignment of Permit number 24669 from the Estate of Charles E. Hoyt to you has been recorded in the Miscellaneous Records of the State Engineer and the original returned herewith. Also enclosed is our receipt number 33526 covering the recording fee of \$1.

Our field engineer mapped 81.1 acres irrigated from Williamson River and located pumping from a number of places along the river to flood the land. He mapped 167.6 acres as irrigated from Irving Creek and Jackson Creek but did not locate specific diversion points. It is my understanding that this land is flooded along with lands to the east. No right exists for lands east of these in the permit, consequently, we are not able to show diversion points from the two creeks. The points shown on the final proof survey map were taken from the application map prepared by Mr. Wales. I understand that you intend to make application for a permit for the other land irrigated from the two creeks and not covered by a previous right. If this is done perhaps it would be advisable to locate the points where the water is first diverted from its natural channel and describe these points of diversion for Permit number 24669 although the water may spread over a considerable area before reaching the land under Permit number 24669.


I am enclosing a print of the final proof map and withholding further action to enable you to comment regarding location of the diversion points.

Very truly yours,

MAX F. ROGERS
Acting State Engineer

By
Trevor Jones, Assistant

TJ:jh
Enc.



RECEIVED
APR 30 1962

STATE ENGINEER

STATE OF OREGON
STATE ENGINEER
WATER RESOURCES DEPARTMENT
516 PUBLIC SERVICE BUILDING
SALEM 10

REFER TO
FILE NO. 30437

April 26, 1962

Everett Dennis
1407 Esplanade Street
Klamath Falls, Oregon

Dear Mr. Dennis:

This will acknowledge receipt of the assignment of Permit number 24669 from the Estate of Charles E. Hoyt to you.

If you will now submit the recording fee of \$1, we will record the assignment, change the records accordingly and change the permit to your name.

Very truly yours,

LEWIS A. STANLEY
State Engineer

By *Trevor Jones*
Trevor Jones, Assistant

TJ:jh

April 27 - 62
Gentlemen! Enclosed herewith is \$1.00 for recording fee.
Sorry it was overlooked.
Everett Dennis

30437

April 26, 1962

Everett Dennis
1107 Esplanade Street
Klamath Falls, Oregon

Dear Mr. Dennis:

This will acknowledge receipt of the assignment of Permit number 24669 from the Estate of Charles E. Hoyt to you.


If you will now submit the recording fee of \$1, we will record the assignment, change the records accordingly and change the permit to your name.

Very truly yours,

LEWIS A. STANLEY
State Engineer

By
Trevor Jones, Assistant

TJ:jh



STATE OF OREGON
STATE ENGINEER
WATER RESOURCES DEPARTMENT
516 PUBLIC SERVICE BUILDING
SALEM 10

REFER TO FILE NO. 30437

March 26, 1962

Charles E. Hoyt
Box 1
Fort Klamath, Oregon

Dear Mr. Hoyt:

On February 26, 1962, we mailed you a copy of a draft of the certificate in connection with the incomplete water right represented by your permit number 24669 granting a right to the use of 3.12 c.f.s. from the waters of Williamson River for irrigation, together with the instructions that the statement under "Final Proof" be signed at the bottom of the page and the copy be returned to this office accompanied by the certificate recording fee in the amount of \$1.

To date this form has not been received nor has any correspondence regarding reasons for not returning it been received. This is to notify you that unless we receive the signed draft form and the certificate recording fee, or a request for additional time within thirty days from the date of this letter, we will be required to take steps toward the cancellation of this permit.

Very truly yours,

LEWIS A. STANLEY
State Engineer

By

Trevor Jones
Trevor Jones, Assistant

TJ:jh

*NE Amacker Executive of Estate in 4-5-62
will assign Per. to Everest Dennis.*

March 26, 1962

Charles E. Hoyt
Box 1
Fort Klamath, Oregon

Dear Mr. Hoyt:

On February 26, 1962, we mailed you a copy of a draft of the certificate in connection with the incomplete water right represented by your permit number 24669 granting a right to the use of 3.12 c.f.s. from the waters of Williamson River for irrigation, together with the instructions that the statement under "Final Proof" be signed at the bottom of the page and the copy be returned to this office accompanied by the certificate recording fee in the amount of \$1.

To date this form has not been received nor has any correspondence regarding reasons for not returning it been received. This is to notify you that unless we receive the signed draft form and the certificate recording fee, or a request for additional time within thirty days from the date of this letter, we will be required to take steps toward the cancellation of this permit.

Very truly yours,

LEWIS A. STANLEY
State Engineer

By
Trevor Jones, Assistant

TJ:jh

May 11, 1961

Everett Dennis, Realtor
1407 Esplanade Street
Klamath Falls, Oregon

Dear Mr. Dennis:

We attempted to make the final proof surveys on a rotation basis by county, and considerable work was done in Klamath County last year. At the present we anticipate sending a field engineer to Klamath County between June 5 and 16, and unless something unforeseeable arises our engineer will contact you then.

Very truly yours,

LEWIS A. STANLEY
State Engineer

By
Trevor Jones, Assistant

TJ:kr



EVERETT DENNIS, REALTOR

HOMES ♦ FARMS ♦ BUSINESS PROPERTY

1407 Esplanade Street

Phone TU 4-8491

KLAMATH FALLS, OREGON

#30437

May
9
1961


LEWIS A. STANLEY
State Engineer
251 Finance Bldg.
170 12th St. S.E.
Salem, Oregon

Att: Trevor Jones

Dear Sir:

Thank you for your letter of May 8th in connection with permit number 24669. The dates between June 5 & 16 would be about right if you can make it then. The haying season will not start until after that and I can meet you there if you will kindly have your field engineer contact me here in Klamath Falls. We have two ranches, one here near K. Falls, where we put up the hay for winter, and this year there will be no haying up there where I am to meet you, since we decided to pasture all the grass, it is a dry year. I phoned Mr. Wales here today and he has agreed to get busy on the application for filing water rights on the other land I irrigate up there from the same sources.

Very truly yours,


Everett Dennis

May 8, 1961

Everett Dennis
1407 Esplanade St.
Klamath Falls, Oregon

Dear Mr. Dennis:

We possibly could make the final proof survey in connection with permit number 24669 between June 5 and June 16, but prefer to wait until after haying season when the fields are dried and we can better get around and through them. In any case I do not suggest waiting until after the final proof survey to make application for another permit as you mention.

Even after we make the survey the drafting will not be completed until next winter and it will be approximately a year from now before you receive the final proof forms.

I note that you have a Klamath Falls address, and would appreciate being advised as to who we can contact on or near the land described in the permit when we make the survey. Our field engineer could contact you in Klamath Falls and make an appointment to meet you on the property if necessary.

Very truly yours,

LEWIS A. STANLEY
State Engineer

By
Trevor Jones, Assistant

TJ:kr

Everett Dennis
1407 Esplanade St.
Klamath Falls, Oregon

May 4, 1961

Ref. File # 30437

Mr. Lewis A. Stanley
State Engineer
251 Finance Bldg.
170 12th St. S.E.
SA OREGON

Dear Sir:

Could you please drop me a line to let me know when to expect you to be here to make the customary final proof survey in connection with permit #24669, which I purchased on contract 5 years ago. In the year 1955 I purchased my first parcel of 160 acres adjoining the above land, and last year I purchased another 360 acres also adjoining. These places all receive their water from the same source, being Jackson Creek, Irving Creek and Williamson River. It is all in irrigated meadow. I wanted Mr. Wales here to file my application for water right on these other two parcels too, since they ^{have} used it for some fifty years and the ditches intermingle, but he continues to wait. We are presuming that he wants to get this Hoyt place taken care of first, but I would like to do all of it while we are doing it, since the Hoyt place under above # permit is just 500 out of the 1020 acres in the ranch. If we continue to wait I hope that the later date on the application would not be harmful to this other water right.

The reason I would like to know ahead when you are coming is on account of rushing during hay season which starts in 2 months.

Everett Dennis

March 30, 1961

William L. Wales
Civil Engineer
421 Jefferson Street
Klamath Falls, Oregon

Dear Mr. Wales:

I believe we will make the customary final proof survey in connection with permit number 24669 during the coming summer. If Mr. Everett Dennis is the contract purchaser I presume he is operating the property. You gave his address as 1407 Esplanade, Klamath Falls. Will he be at this address during the summer or can he be located at the property described in the permit.

Very truly yours,

LEWIS A. STANLEY
State Engineer

By
Trevor Jones, Assistant

TJ:kr

cc: Mr. Everett Dennis
1407 Esplanade
Klamath Falls, Oregon

30437

February 27, 1961

Mr. William L. Wales
421 Jefferson Street
Klamath Falls, Oregon

Dear Mr. Wales:

In reply to your inquiry of February 15, permit No. 24669 which was issued on March 25, 1957 in approval of application No. 30437 in the name of Charles E. Hoyt, granted the right to appropriate not to exceed 3.12 cubic feet per second from Williamson River, Irving Creek and Jackson Creek (being 1.04 cubic foot per second from each source) for the irrigation of 250.1 acres of land as described in the application.

The permittee reported that the project was completed within the time limits of the permit.

The final proof survey by representatives of this office has not yet been carried out. Until such time as the survey has been completed and a certificate of water right issued in evidence of the right established through use in the time limits of the permit, the permit will serve as evidence of the right to appropriate water.

Very truly yours,

LEWIS A. SPANLEY
State Engineer

By
James W. Carver, Jr., Assistant

JWC:eh

WILLIAM L. WALES
CIVIL ENGINEER
KLAMATH FALLS, OREGON

March
Twelfth,
1961.

RECEIVED
13 MAR 21 1961
STATE ENGINEER
KAMATH FALLS

Office of State Engineer,
Salem, Oregon.

Attn: Mr. James W. Carver, Jr.
Re: Application No. 30,437
Permit No. 24,669
Chas. E. Hoyt


Gentlemen:

Referring to your letter of February 27th last:

My client, Mr. Everett Dennis, No. 1407 Esplanade, Klamath Falls, Oregon, has purchased this property on a contract, and would like you to notify him when your preliminary certificate form is issued, so that he can be assured that it will be properly taken care of.

Thanking you for your courtesy, I beg to remain,

Yours very truly,



WLW:pc

WILLIAM L. WALES
CIVIL ENGINEER
KLAMATH FALLS, OREGON

February
Fifteenth,
1961.

RECEIVED
FEB 20 1961
STATE ENGINEER
SALEM, OREGON

Office of State Engineer,
Salem, Oregon.

Re: Application No. 30,437
Permit No. 24,669
Chas. E. Hoyt.

Gentlemen:

Will you please advise the status of this permit. I made up this application originally, but have had nothing to do with it since, and now am representing a man and his wife who purchased the property three or four years ago on a contract and want to have the water-rights in proper shape.

Yours very truly,

William L. Wales

WLW:pc

*Survey completed 7
Nov 2-20-61*

30437

March 25, 1957

Mr. Charles E. Hoyt
Box 1
Fort Klamath, Oregon

Dear Mr. Hoyt:

30437

24669

30437

February 25, 1957

Mr. William L. Wales
Civil Engineer
421 Jefferson Street
Klamath Falls, Oregon

Dear Mr. Wales:

This will acknowledge receipt of your letter of February 6, 1957, transmitting returned Application No. 30437 in the name of Charles E. Hoyt, which has been re-instated with the new priority date of February 8, 1957, and of the tracing to accompany it.

The application now appears to be in satisfactory form and is being placed in line for approval by the issuance of a permit with the next group.

Our refund check No. 6720 for the overpayment of fees in the amount of \$6.95 is being sent to Mr. Hoyt.

Very truly yours,

LEWIS A. STANLEY
State Engineer

By
Chris L. Wheeler
Assistant

CLW:gw
cc: Mr. Charles E. Hoyt

WILLIAM L. WALES
CIVIL ENGINEER
KLAMATH FALLS, OREGON

February

Sixth

1957

Office of the State Engineer,
Salem, Oregon.

RECEIVED
FEB 8 1957
STATE ENGINEER
SALEM, OREGON

Re: Application #30437

Gentlemen:

I am returning herewith application and tracing which I now trust you will find satisfactory.

Yours very truly,

William L. Wales

WLW:sp

Enc.

**KLAMATH-LAKE
NATIONAL FARM LOAN ASSOCIATION**

SERVING KLAMATH AND LAKE COUNTIES

135 S. 9TH STREET, KLAMATH FALLS, OREGON

H. E. HAMAKER, SECRETARY-TREASURER

January 16, 1957.

FEDERAL LAND BANK LOANS

RECEIVED
JAN 17 1957
STATE ENGINEER
SALEM, OREGON

Mr. Lewis A. Stanley,
State Engineer,
Salem, Oregon.

Dear Sir:

Mr. Charles E. Hoyt, of Fort Klamath, Oregon, has handed me your letter of January 9th, addressed to him, regarding Application No. 30437.

Mr. William Wales, Water Master of Klamath County, is supposed to take care of this for Mr. Hoyt. I called Mr. Wales, and he said he would write you regarding the completion of the application.

If you have not heard from Mr. Wales on this matter, please let me know, as Mr. Hoyt does not wish to have his application cancelled.

Yours very truly,

H. E. Hamaker

H. E. Hamaker
Secretary-Treasurer.

HEH.D

January 9, 1957

Mr. Charles E. Hoyt
Box 1
Fort Klamath, Oregon

Dear Mr. Hoyt:

Since you have not returned your Application No. 30437 or replied to correspondence regarding it, it is assumed that you have reconsidered the matter of your proposed appropriation and decided to abandon it.

Unless we hear from you within thirty days from the date of this letter your application will be rejected as provided by law. The recording fees in the amount of \$30 will be returned; however, the examination fee in the amount of \$10 is required by law to be paid into the General Fund of the State and is therefore not returnable.

Very truly yours,

LEWIS A. STANLEY
State Engineer

By
Chris L. Wheeler
Assistant

CLM:gw

30437

September 6, 1956

Mr. William L. Wales
Civil & Hydraulic Engineer
421 Jefferson Street
Klamath Falls, Oregon

Dear Mr. Wales:

It has come to my attention that action has been withheld on Application No. 30437, in the name of Charles E. Hoyt, since November 21, 1955, pending receipt of the necessary map conforming to the rules and Regulations of the State Engineer.

We would appreciate it if you would further advise us as to the present status of the required map.

For your convenience in reference thereto we are returning herewith Mr. Hoyt's Application No. 30437 endorsed so that in order to retain its date of priority it must be returned to this office on or before November 7, 1956.

Very truly yours,

LEWIS A. STANLEY
State Engineer

By

James W. Carver, Jr.
Assistant

enc: application
cc: Mr. Charles E. Hoyt
JWC:gn

30437

November 9, 1956

Mr. William L. Wales
Civil Engineer
421 Jefferson Street
Klamath Falls, Oregon

Dear Mr. Wales:

Application No. 30437, in the name of Charles E. Hoyt, which was returned to you for completion, endorsed so that in order to retain its date of priority it should have been returned to this office on or before November 7, 1956, has not been received.

It has, therefore, lost its priority but may be re-instated and given a new priority date as of the date it is again received, if you will submit it at this time.

Very truly yours,

LEWIS A. STANLEY
State Engineer

By

James W. Carver, Jr.
Assistant

JWC:gw

cc: Mr. Charles E. Hoyt

June 29, 1956

Mr. William L. Wales
Civil and Hydraulic Engineer
421 Jefferson Street
Klamath Falls, Oregon

Dear Mr. Wales:

On March 23, 1956, we returned the map which was submitted to accompany the application of Charles E. Hoyt. This map was returned for reasons explained in our letter dated March 23, 1956. We have not yet received the corrected map or any correspondence regarding it. As you know we can not issue a permit until the application and map are in complete form and the application in itself serves no purpose so far as the right to use water at the present time is concerned.

If Mr. Hoyt intends to make use of the water as applied for during this season, I believe the application should be completed as soon as possible.

Very truly yours,

LEWIS A. STANLEY
State Engineer

By
Trevor Jones, Assistant

TJ:ld

cc: Mr. Charles E. Hoyt

March 23, 1956

Mr. William L. Wales
Civil and Hydraulic Engineer
421 Jefferson Street
Klamath Falls, Oregon

Dear Mr. Wales:

This will acknowledge receipt of your letter authorizing certain changes in items 2, 4 and 8 of application No. 30437 in the name of Charles E. Hoyt and the map to accompany that application.

Since actual ties are indicated for the diversion points we believe that it would be advisable to change the certification. We have no argument with the use of aerial photographs to outline the area to be irrigated, however, we do not wish to establish a precedent of accepting maps with a statement that all the data shown was obtained from a photograph. We have had considerable difficulty with some maps submitted which were prepared from photographs which lacked any sort of ground control and with persons other than registered engineers or licensed surveyors submitting photograph tracings. Some agencies use photographs for purposes which do not require accurate ground control or location of corners. Some have assured these to be accurate and attempted to submit maps made from them. For these reasons we have asked that the certification indicate that the ties were actually made and that only the irrigated area was taken from photographs. We still believe that it is in the best interest of all concerned to have actual field ties made to the diversion points.

Under a separate cover we are returning the tracing so you may add to the certification.

Very truly yours,

LEWIS A. STANLEY
State Engineer

By
Trevor Jones, Assistant

TJ:ld

XXXXXXXXXX
Jefferson St.

WILLIAM L. WALES
CIVIL AND HYDRAULIC ENGINEER
KLAMATH FALLS, OREGON

RECEIVED
MAR 6 1956
STATE ENGINEER
SALEM, OREGON

March
Third
1956

Office of the State Engineer,
Salem, Oregon.

Re: Application No. 30437

Gentlemen:

I am sending you under separate cover tracing and print showing the lands to be irrigated. Mr. Hoyt was unable to complete the purchase of the NW $\frac{1}{4}$ of Section 24, which was shown as "in process of purchase" in the application, so it has been left off the map, and the following corrections should be made in the application:

1. The 4.88 in Paragraph 2 should be changed to 3.13.
2. Under Paragraph 4, the following should be added:
 - (a) Diversion No. 1 (Jackson Creek) 1225' N. and 20' W. of SE Cor. of Sec. 14, T. 30 S., R. 10 E., W. M. in SE $\frac{1}{4}$ -SE $\frac{1}{4}$ of said Sec. 14.
 - (b) Diversion No. 2 (Irving Creek) 1350' S. and 40' W. of NE Cor. of Sec. 23, T. 30 S., R. 10 E., W. M., in NE $\frac{1}{4}$ -NE $\frac{1}{4}$ of said Sec. 23.
 - (c) Diversion No. 3 (Williamson River) 660' S. and 20' W. of East qter cor. of Sec. 23, T. 30 S., R. 10 E., W. M. in NE $\frac{1}{4}$ -SE $\frac{1}{4}$ of the said Sec. 23.
3. Under Paragraph 8, Strike out "NW $\frac{1}{4}$ Sec. 24 (in process of purchase)" and acreages in the forties to read as follows:

Sec. 14	-	NW $\frac{1}{4}$ -SE $\frac{1}{4}$	-	-	39.9
		SW $\frac{1}{4}$ -SE $\frac{1}{4}$	-	-	37.1
"	23	-	NE $\frac{1}{4}$ -NE $\frac{1}{4}$	-	39.6
			NW $\frac{1}{4}$ -NE $\frac{1}{4}$	-	27.3
			E $\frac{1}{2}$ -SW $\frac{1}{4}$ -NE $\frac{1}{4}$	-	15.6
			SE $\frac{1}{4}$ -NE $\frac{1}{4}$	-	37.5
			N $\frac{1}{2}$ -NE $\frac{1}{4}$ -SE $\frac{1}{4}$	-	13.1
					<u>250.1</u>

Office of State Engineer - #2

3/3/56

Section 24 -	NE$\frac{1}{4}$-NW$\frac{1}{4}$	Strike out
	NW$\frac{1}{4}$-NW$\frac{1}{4}$	" "
	SW$\frac{1}{4}$-NW$\frac{1}{4}$	" "
	SE$\frac{1}{4}$-NW$\frac{1}{4}$	" "

In the event you do not desire to make these changes, I will be glad to make them, if you will return the application form to me.

Yours very truly,

WLW:sp

William F. Hayes

30437

December 13, 1955

Mr. William L. Wales
421 Jefferson Street
Klamath Falls, Oregon

Dear Mr. Wales:

This will acknowledge receipt of an application in the name of Charles E. Hoyt, for a permit to appropriate 4.88 cubic feet of water per second from Jackson Creek, Irving Creek, and Williamson River for the irrigation of 390 acres, the accompanying sketch, and fees in the amount of \$10, for which our receipt No. 5337 is enclosed.

The application has been examined, given file No. 30437, and will be held a reasonable length of time pending receipt of the map as mentioned in your transmittal letter.

Very truly yours,

LEWIS A. STANLEY
State Engineer

By
Trevor Jones
Assistant

Enc: receipt No. 5337
WJ:gw

~~XXXXX~~
fferson St.

OFFICE TELEPHONE 2-3383
HOME TELEPHONE 5626

WILLIAM L. WALES
CIVIL AND HYDRAULIC ENGINEER
KLAMATH FALLS, OREGON

November
Eighteenth
1955

RECEIVED
NOV 21 1955
STATE ENGINEER
SALEM, OREGON

Office of the State Engineer,
Salem, Oregon.

Gentlemen:

I am enclosing herewith an application from Charles E. Hoyt of Fort Klamath, Oregon, to appropriate 4.88 second feet from the flows of Jackson and Irving Creeks, and the Williamson River for the irrigation of 390 acres of land on the Klamath Indian Reservation, together with his check for \$40.00 for filing fees, determine as follows:

Examination Fee		\$10.00
Recording Fee - 200 Acres (Table)	\$20.50	
190 " @ \$.05	9.50	30.00
		<u>\$40.00</u>

These lands have been irrigated for many years by Indians, and recently purchased by Mr. Hoyt, and his predecessor in interest. Mr. Hoyt is now filing this application with your office to protect his rights under the rule that an alienated land owner must protect his rights under state law.

I am enclosing a sketch map to show the lands until I can make a regular map, which I can do as soon as I can secure the aerial photographs of the area. It sometimes takes considerable time to find out who has the films for each area, and to have the prints made.

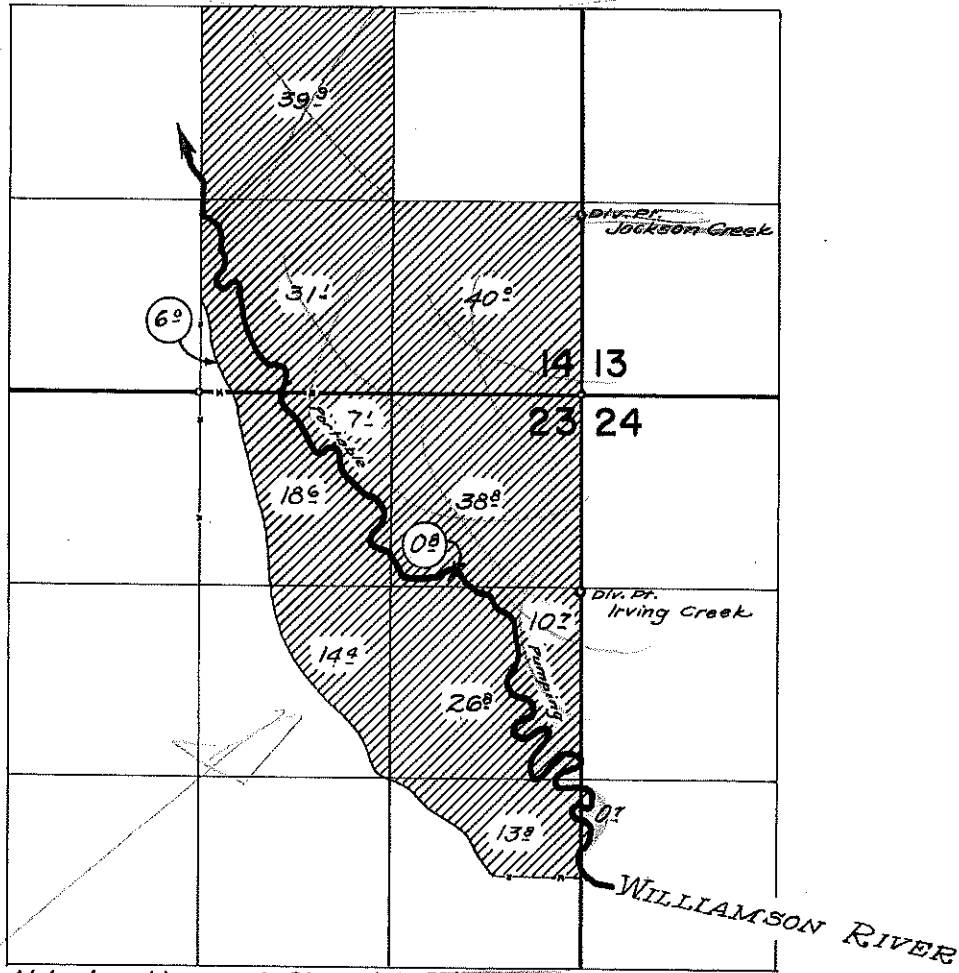
Yours very truly,

William L. Wales

WLW:sp

Enc.

T.30S.R.10E.W.M.



Note: Locations of Diversion Points from Application Map.

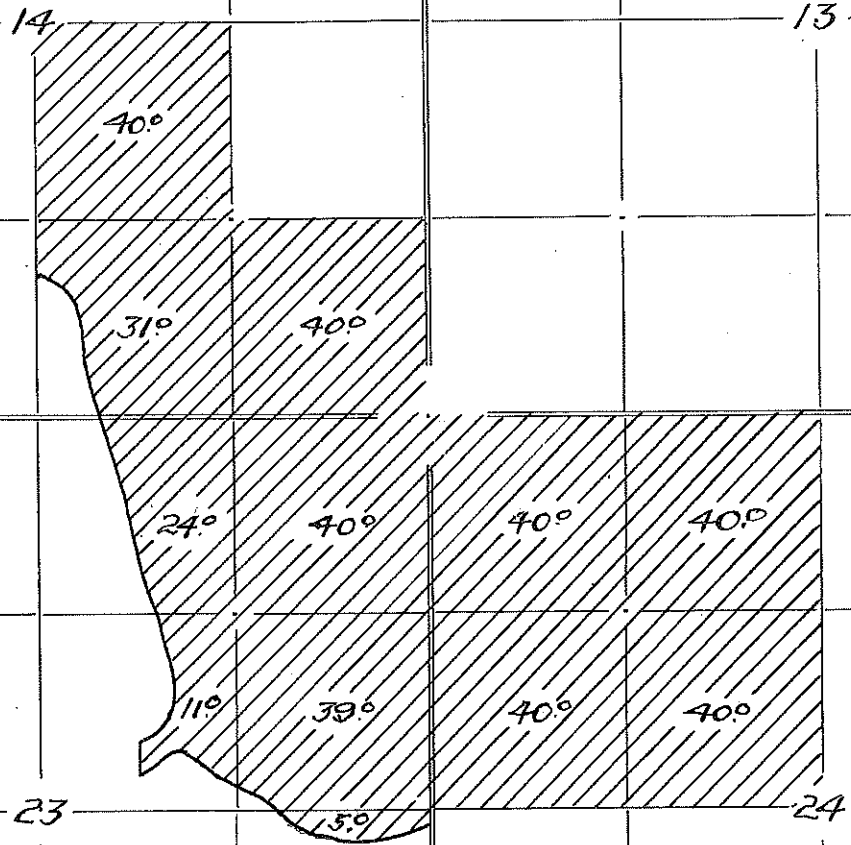
Cut to lands west of River

FINAL PROOF SURVEY
UNDER

Application No. 30437... Permit No. 24669...
IN NAME OF

CHARLES E. HOYT

Surveyed June 5 & 16 1961, by *L. Jackson*



RECEIVED
 NOV 21 1955
 STATE ENGINEER
 SALEM, OREGON

WILLIAM L. WALES & SON
 Civil & Hydraulic Engineers
 1209 Lincoln Street
 Klamath Falls, Oregon

Twp. 305 Range 10E, W.M. Name Chas. E. Hoyt

STATE OF OREGON

OFFICE OF THE
STATE ENGINEER
WATER RESOURCES DEPARTMENT

SALEM

ADDRESS ALL COMMUNICATIONS
CHAS. E. STRICKLIN, STATE ENGINEER
SALEM, OREGON


AND REFER TO
FILE NO. _____

This will acknowledge receipt of your notice to the effect that complete application of water has been made under Permit No.

Pursuant to your report and in line with the general practice of this office, a survey will be made at a later date for the purpose of checking the amount of water used as described in the permit, including the acreage actually irrigated. After this survey, proof may be made and certificate issued covering the actual use of water as found by the engineer. Any lands described in the permit that have not been irrigated will be automatically eliminated from the water right.

In the meantime, the permit which you hold will be valid evidence of the water right.

Very truly yours,



CHAS. E. STRICKLIN
State Engineer

Check for &
locate by mapping
any possible diversion
from Irving & Jackson
Creeks even tho the
water diverted may
flow over considerable
meadows before reaching
lands under Per 24669

1962 - N
Aug 12 - 62
RF

Revise map as shown on photo CNO-8H-198
Area between Blue line (old dike) & river is to
be left out - see me for details.

CWB.

Approved SA 111 ✓

Drafted
12/21/61
VJ

Permit No. 24669 ✓

Application No. 30437 ✓

County Klamath

Preliminary Data for Proof of Appropriation of Water

Name ~~Estate of H. E. Harker Admin. Lincoln~~
~~Charles E. Hoyt~~ Everett Dennis 2. Address Box 1 Fort Klamath, Oregon
Jackson Creek 1407 Esplanade St., Klamath Falls Ore.

3. Source of supply Williamson River, and Irving Creek and Jackson Creek being 1/4 of each

Tributary of Klamath Lake

4. Amount of water 3.12 cfs 5. Priority date February 8, 1957

6. Use irrigation of 165.1 acres
1/40th and 3 a.f. and shall be still further limited to a
diversion of not to exceed 3.12 cfs

Photo Survey CWA 84
June 5 & 16 - 1961
R. Johnson

Div. Pt. NE 1/4 NW 1/4 Sec. 18 T 30S R 10E W.M.
NE 1/4 SW 1/4 SW 1/4 SW 1/4 Sec. 13 T 30S R 10E W.M.
~~SW 1/4 SW 1/4~~

		SW 1/4 SE 1/4 ✓	37.1	6.0 ✓
		SE 1/4 SE 1/4	40.0	
	23 ✓	NE 1/4 NE 1/4	39.6	0.8 ✓
		NW 1/4 NW 1/4	27.3	18.6 ✓

From Williamson River

T. 30S. R. 10 E W.M. Section	14 ✓	SW 1/4 SE 1/4 ✓	6.0 ✓
	23 ✓	NE 1/4 NE 1/4 ✓	0.8 ✓
		NW 1/4 NE 1/4 ✓	18.6 ✓
		SW 1/4 NE 1/4 ✓	14.4 ✓
		SE 1/4 NE 1/4 ✓	26.8 ✓
	24 ✓	NE 1/4 SE 1/4 ✓	13.8 ✓
		NW 1/4 SW 1/4 ✓	0.7 ✓
			81.1

From Jackson Creek

T. 30S. R. 10 E W.M. Section	14 ✓	NW 1/4 SE 1/4 ✓	22.1 ✓
		SW 1/4 SE 1/4 ✓	6.0 ✓
		SE 1/4 SE 1/4 ✓	38.7 ✓
	23 ✓	NE 1/4 NE 1/4 ✓	17.2 ✓
			84.0

10/15/61
15/15/61
17/15/61

REPORT OF PERSON MAKING INSPECTION

Description of works:

Pumps from Williamson River to irrigate lands on West side.
No ditches — land is flat and water spreads when deposited on various spots.

Pump: Frichbanks - Morse Fig 4-5532 Cent. Belt Drive H.S., 5" pulley
Motor: John Deere Tractor from PTO, 15" pulley, 5 V-belts.

Pump mounted on 2-wheel trailer

Perforated pipe (4") few pieces. Land is high next to River.
Rest of land is irrigated with area to east — water flows down over the whole thing. Actual channels of these creeks have long since been lost. No way to determine them, since what appears as creeks on photo may only be drainage washes.

No means of locating actual diversion for these 40's or to measure amount of water they use.

1-24-62

~~A Study instructs that certificates be issued including leaving Jackson Creek with div pts shown as located on a pt. map by W. H. S.~~

I,, do hereby certify that I have made an inspection of the works described herein and in Permit No., on the day of, 19....., and found the foregoing statements and descriptions of works to be accurate. In my opinion the appropriation has been completed to the extent of
(Quantity of water in second-feet or acre-feet)
and I recommend the issuance of water right certificate for this amount.


NOTICE TO INSPECTORS

If conditions do not justify the above report by you, please return this form without your signature, with a full report by letter.

(Name)

(Title)

T.30S, R.10E., W.M.



N. 0° 52' W - 1222.1

Monument - 5/8" x 30" Reinf. Bar

S. 1° 47' W - 1358.5


S. 1° 47' W - 660.9

I, William L. Wales of Klamath Falls, Oregon, do hereby certify that this map was made from data obtained from aerial photograph No. CNO-8H-199 of the United States Department of Agriculture, and from actual survey completed on Oct. 31st 1956.

William L. Wales
 Registered Professional Engineer
 Date of Registration, Aug 4, 1927.

Oregon No. 1347.

William L. Wales

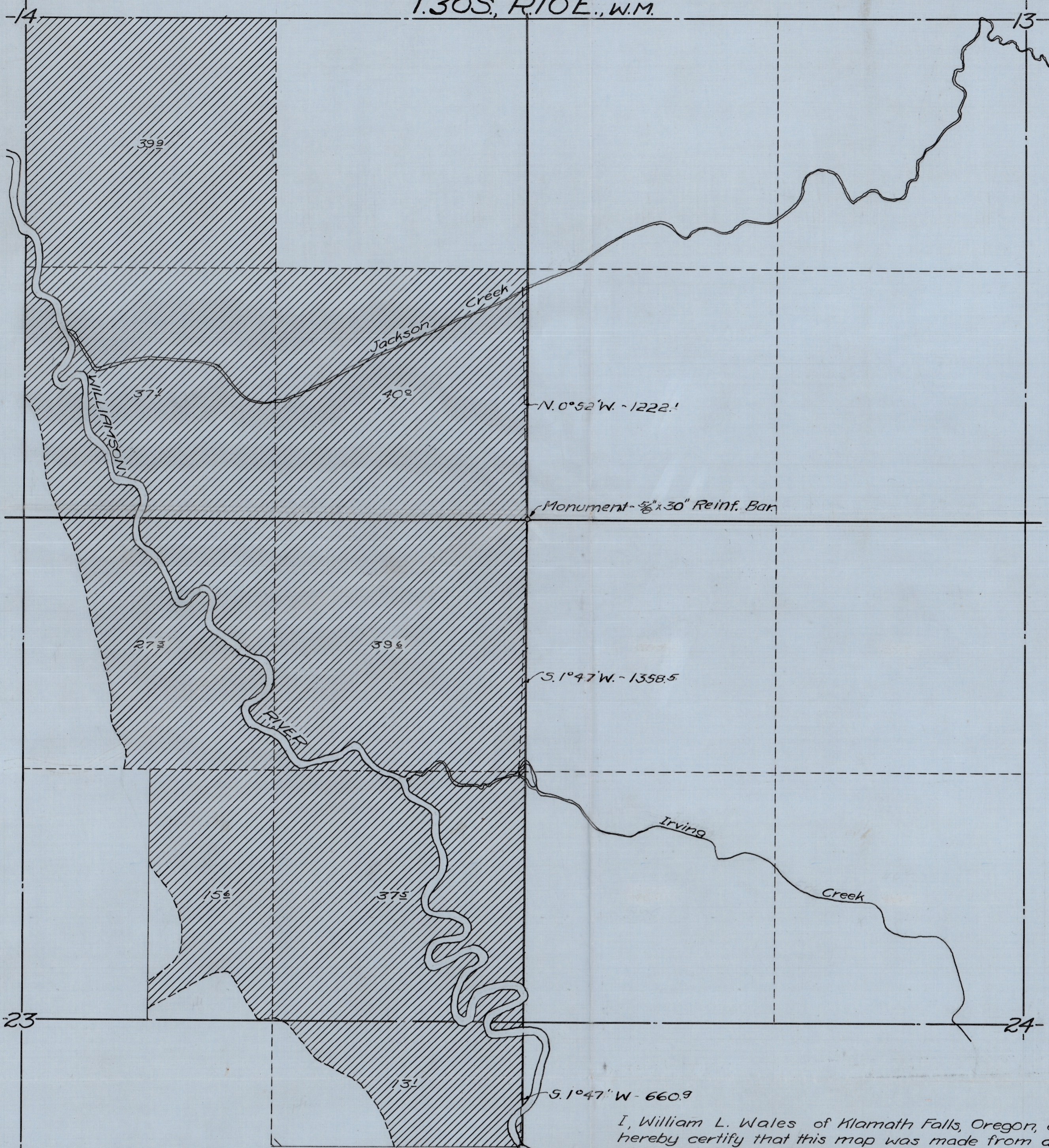


MAP SHOWING
 LANDS TO BE IRRIGATED
 BY
CHARLES E. HOYT
 KLAMATH COUNTY, OREGON
 Scale: 1" = 400'

Map Prepared By: William L. Wales
 Civil & Hydraulic Eng'r.
 Klamath Falls, Oregon.

Application No. 30437
 Permit No. 24669

T.30S, R.10E., W.M.




I, William L. Wales of Klamath Falls, Oregon, do hereby certify that this map was made from data obtained from aerial photograph No. CNO-8H-199 of the United States Department of Agriculture, and from actual survey completed on Oct. 31st 1956.

William L. Wales

Registered Professional Engineer
Date of Registration, Aug 4, 1927.

Oregon No. 1347.

RECEIVED RECEIVED
FEB 8 1957 MAR 6 1956
STATE ENGINEER STATE ENGINEER
SALEM, OREGON SALEM, OREGON



MAP SHOWING
LANDS TO BE IRRIGATED
BY
CHARLES E. HOYT
KLAMATH COUNTY, OREGON
Scale: 1" = 400'

Application No. 30437
Permit No. 24669

Map Prepared By: William L. Wales
Civil & Hydraulic Eng'r.
Klamath Falls, Oregon.