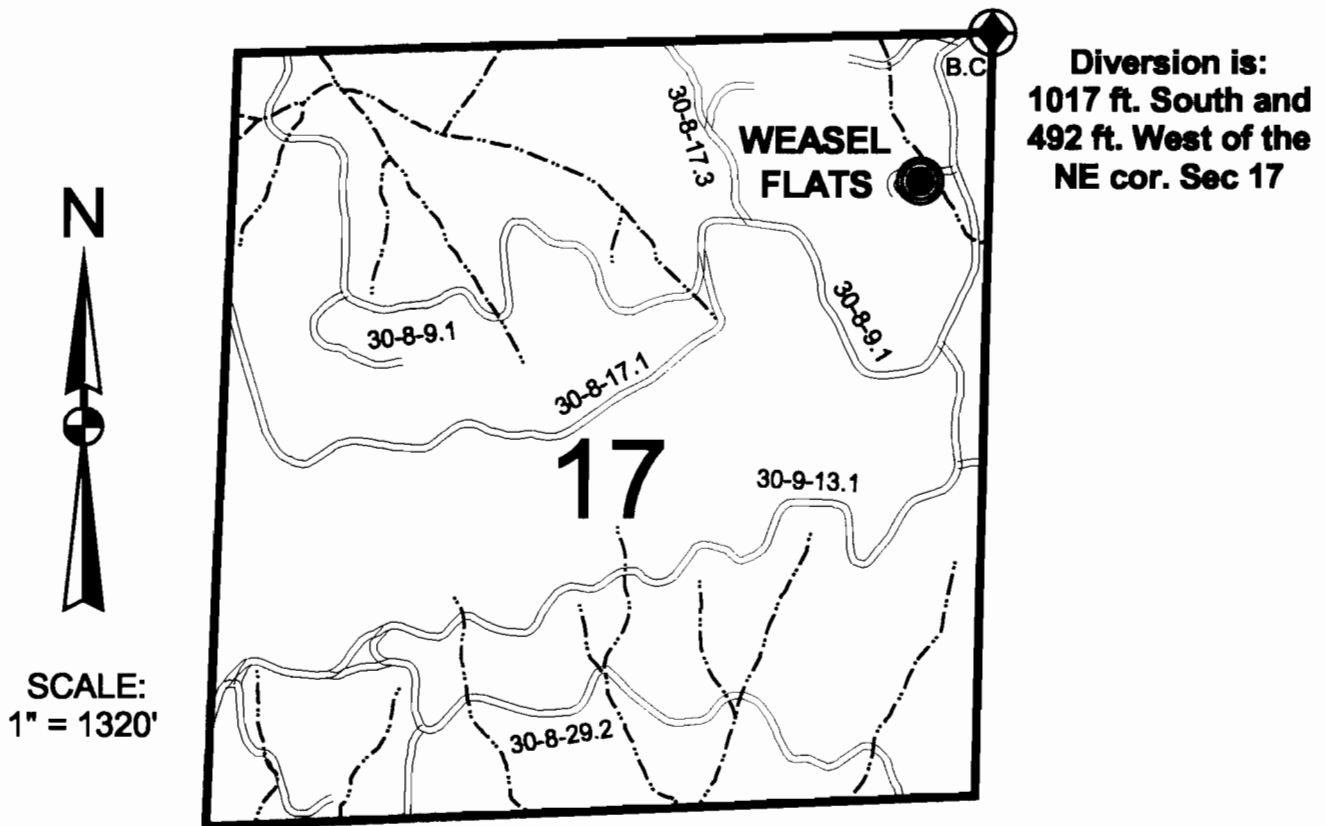


T. 30 S., R. 8 W., W.M., Section 17



CLAIM OF BENEFICIAL USE MAP

in name of

UNITED STATES BUREAU OF LAND MANAGEMENT

Application No.: R - 70701

S - 70511

Permit No.: R - 11753

52132

RECEIVED

SEP 25 2000

WATER RESOURCES DEPT
SALEM, OREGON

SURVEYED: May 10, 2000



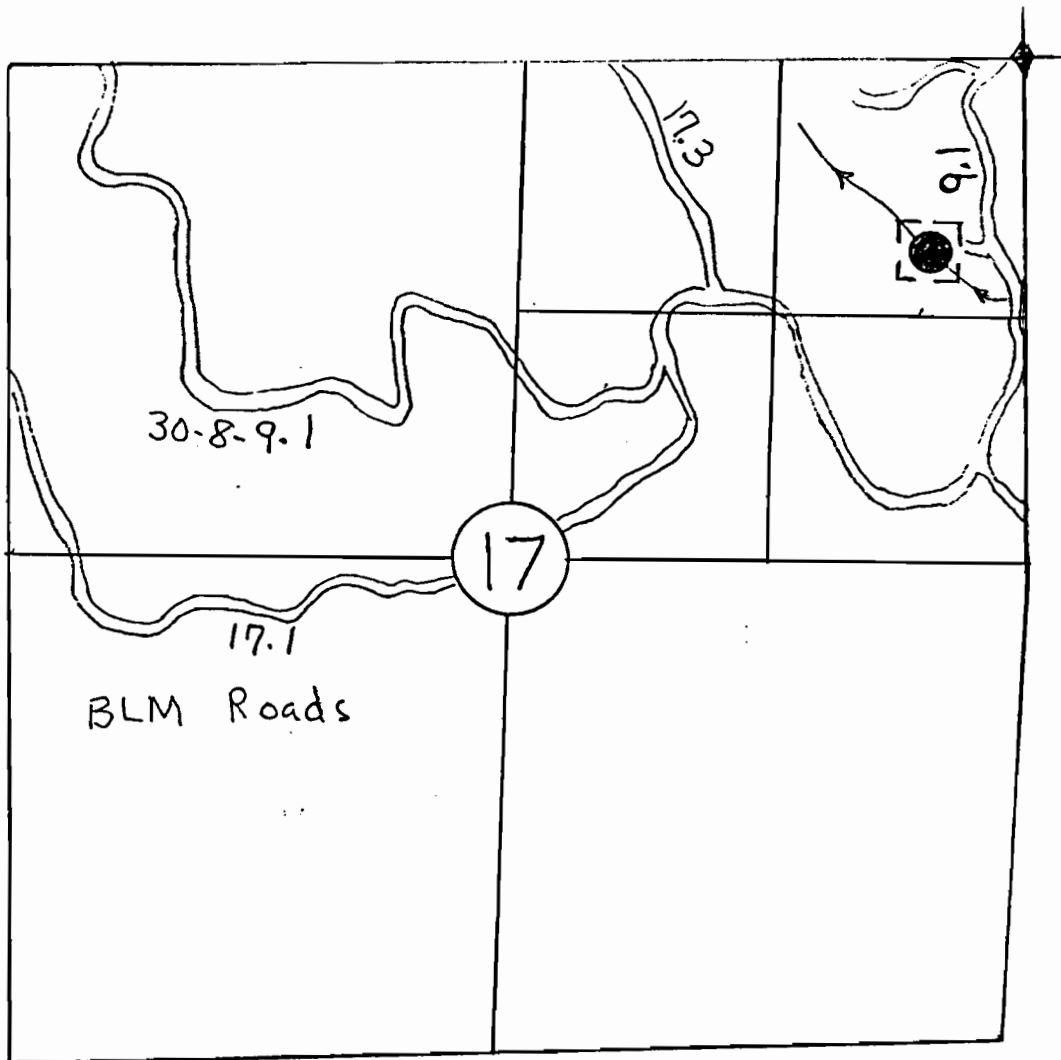
Expires: 12/31/01

THIS MAP WAS PREPARED FOR THE PURPOSE OF IDENTIFYING THE LOCATION OF A WATER RIGHT ONLY
AND IS NOT INTENDED TO PROVIDE LEGAL DIMENSIONS OR LOCATION OF PROPERTY OWNERSHIP LINES.

U.S. Bureau of Land Management
Roseburg District Office
Division of Operations

Executed by:
Karel M. Broda, PE, CWRE
777 N.W. Garden Valley Blvd.
Roseburg, Oregon 97470

FINAL PROOF MAP



Scale 1" = 1000'

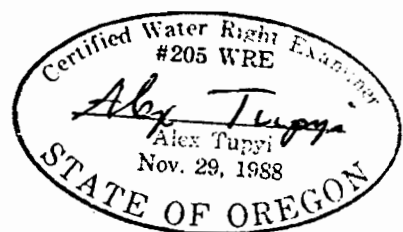
WEASEL FLATS HELIPOND
T30S R8W Sec 17
NE $\frac{1}{4}$ NE $\frac{1}{4}$

The point of diversion is located 1000 ft South and 600 ft West from the Northeast Section corner of Section 17.

Coordinate Ties are based on aerial photo 2-6-25-89.

The map is shown for the purpose of water application and not property boundary.

APPLICATION: 70511, R. 70701
PERMIT:



3-5-90