Application No. 3634

Permit No. ~~2070~~ 2072

Certificate No. 2832

Stream Index, Page No.

Name W. L. Babcock & H. B. Reed

By

Address Kerby, Oregon

Date filed

Priority

Action suspended until

Returned to applicant

Date of approval

CONSTRUCTION

Date for beginning

Date for completion

Extended to

Date for application of water

Extended to

PROSECUTION OF WORK

Form "A" filed

Form "B" filed

Form "C" filed

FINAL PROOF

Blank mailed

Proof received

Date certificate issued

FEES PAID

Date	Amount	Receipt No.
Total		
	$1 Cert. Fee	

FEES REFUNDED

Date	Amount	Check No.

ASSIGNMENTS

Date	To Whom	Address	Volume	Page

REMARKS

Certificate # 2832 issued to W. L. Babcock - 12-1-1920.
Interest of H. B. Reed authorized cancelled - 11-4-1919
See letter that date inside.

W.R.I.S.
Assembled 1-12-86 5-2-84 by
Entered ____ by ____
Verified ____ by ____

Township 39 S., Range 8 West W.M.

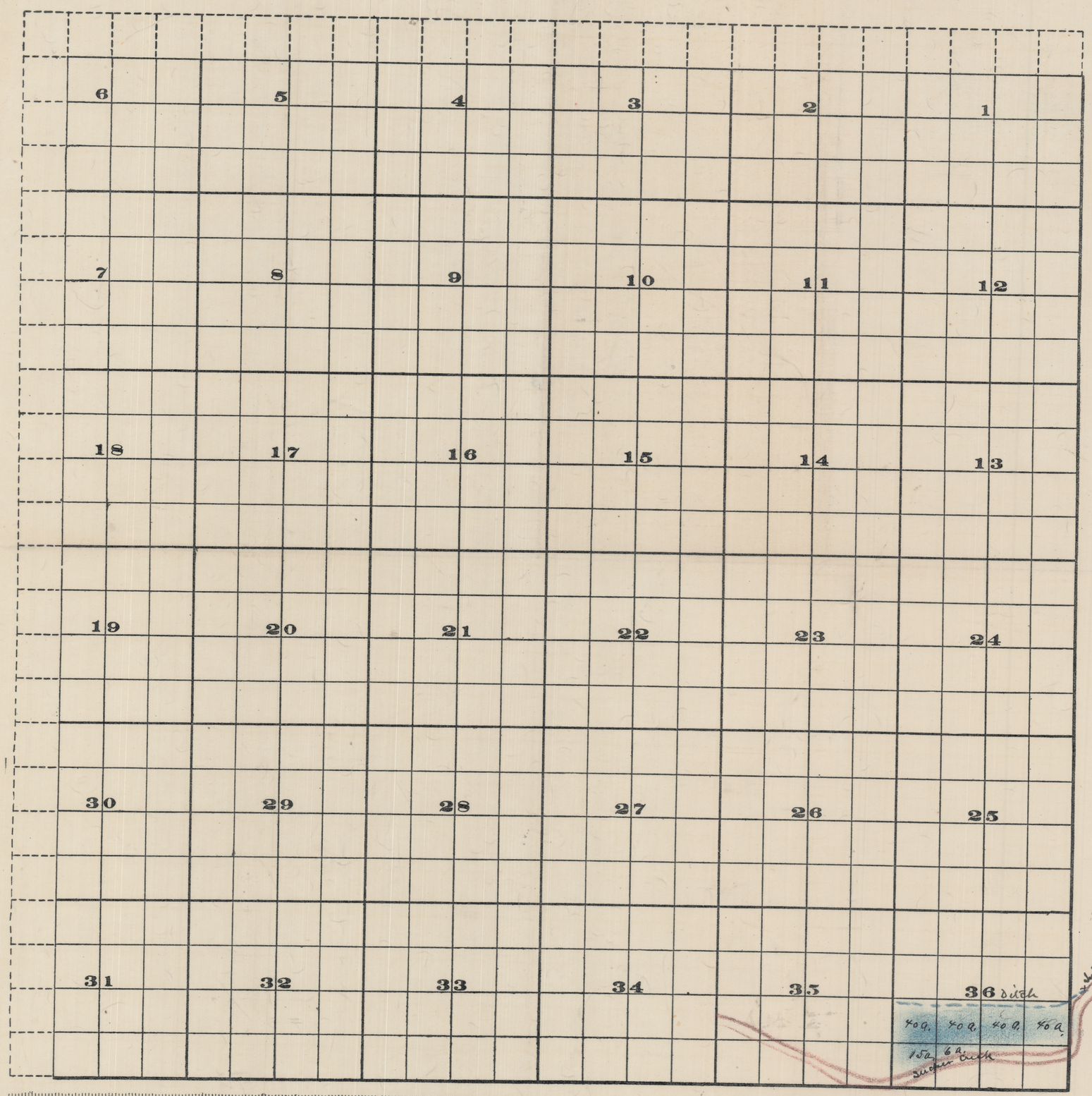

Scale of Feet.

From Office of the State Engineer, Salem, Oregon

OFFICE OF STATE ENGINEER
RECEIVED
MAY 30 1914
SALEM, OREGON,

Application No. 3634
Permit No. 2072

40
40
40
41
181

Township 34 S., Range 8 West W.M.

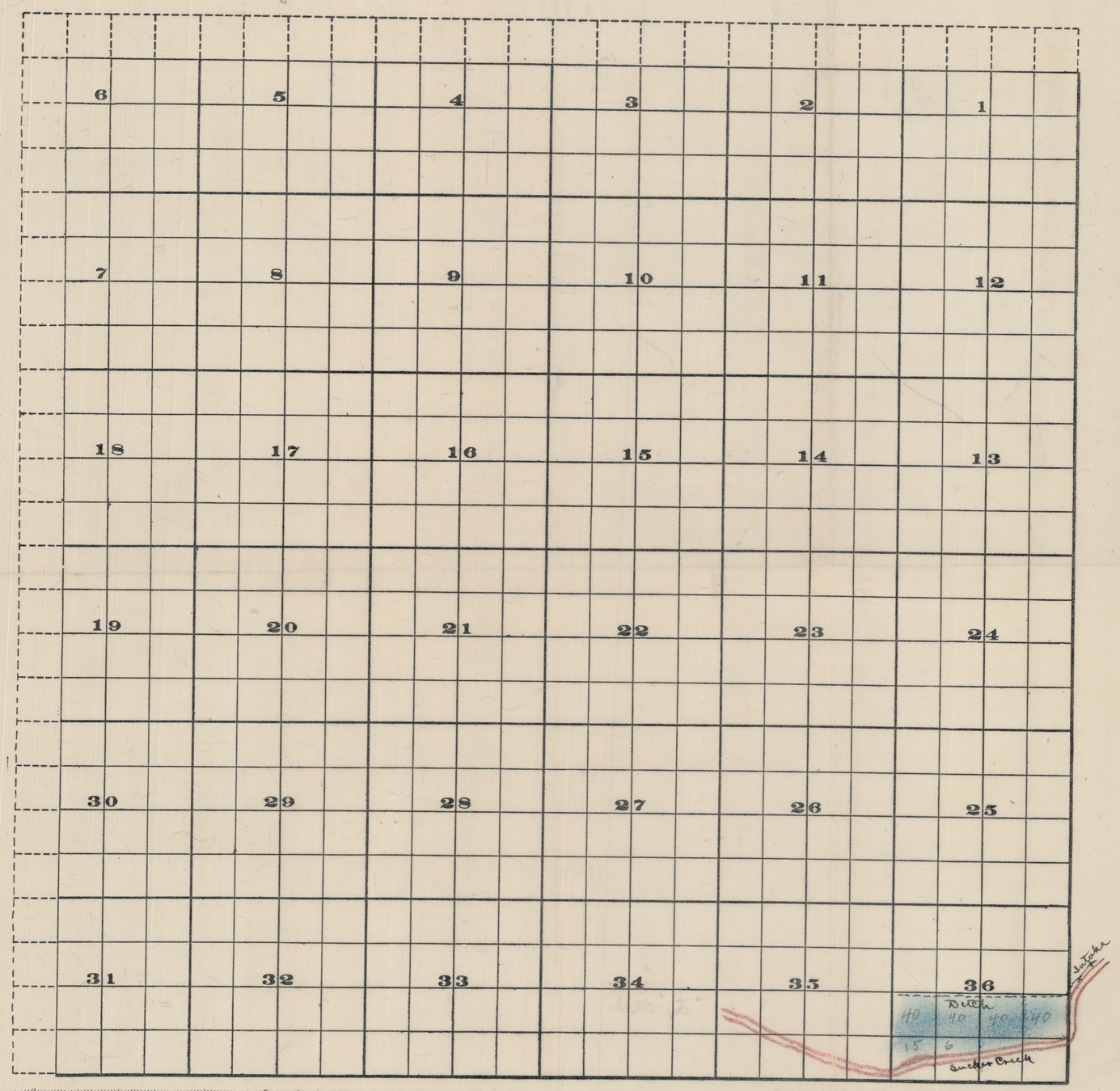

Scale of Feet.

From Office of the State Engineer, Salem, Oregon

OFFICE OF STATE ENGINEER
RECEIVED
MAY 30 1914
SALEM, OREGON,

Application No. 3634
Permit No.

T 39 S., R. 8 W. WM

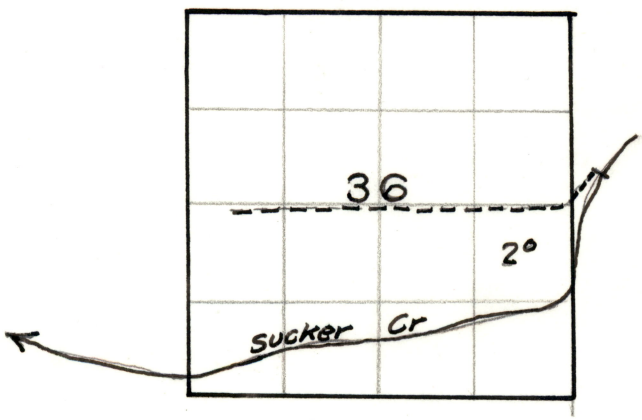

Sketched from app map
Acreage from cert.

App 3634

NOTICE OF COMPLETION OF CONSTRUCTION

Form B

I, W L Babcock, holder of Application No. 3634, being

(Reservoir or Enlargement.) Permit No. 2072, issued by the State Engineer of the State of Oregon,

for the appropriation of one second feet of the waters of Sucker Creek in accordance with the tenor of such permit and the limitations endorsed thereon by the State Engineer,

have completed the construction of the works described therein the ..... day of ....., 19...., being within the time limitation as fixed in said permit or extended by the State Water Board for the completion of construction work.

Remarks: for the north east ¼ of S. E. ¼ Secion

If the works have a less capacity than as described in the permit, or you have definitely abandoned your plan of irrigating any of the

36 Tp 39 S R 8 W W M

lands described in your permit, you should so state in order that our records may not be unnecessarily encumbered.

IN WITNESS WHEREOF, I have hereunto set my hand this 16 day of Oct 1918.

Kerby R 1 (Present Address.) W L Babcock (Signature of Applicant.)

Fill out, detach, and mail to the Secretary, State Water Board, Salem, Oregon. Form D should be used in reporting progress of work if more than one year has been allowed for completion.

NOTICE OF COMPLETE APPLICATION OF WATER TO A BENEFICIAL USE

Form C

I, W L Babcock, the holder of Application No. ~~2072~~ 3634, being

(Reservoir or Enlargement.) Permit No. 2072, issued by the State Engineer of the State of Oregon

for the appropriation of ..... second feet of the waters of Sucker Creek in accordance with the tenor of such permit and the limitations endorsed thereon by the State Engineer,

~~completely~~ Partial applied the water to a beneficial use, on the 1 day of October, 1919, being the time limitation as fixed in said permit or extended by the State Water Board for the complete application of water to a beneficial use.

Remarks: Owing to the Land being Heavy

If all of the water granted in the permit had not been fully applied to beneficial use, you should so state, so that subsequent

timbered I have only been able to get

appropriators may have notice.

2 acres in cultivation

IN WITNESS WHEREOF, I have hereunto set my hand this 11 day of October 1919.

Kerby Oregon (Present Address.) W L Babcock (Signature of Applicant.)

Fill out, detach, and mail to the Secretary, State Water Board, Salem, Oregon.

NOTICE OF BEGINNING OF CONSTRUCTION

Form A

I, W. L. Babcock, the holder of Application No. 3634, being

(Reservoir or Enlargement.) Permit No. 2072, issued by the State Engineer of the State of Oregon,

for the appropriation of 2¼ (2.25) second feet of the waters of Sucker Creek in accordance with the tenor of such permit and the limitations endorsed thereon by the State Engineer,

began the actual construction of the works described therein on the 25th day of June, 1914, being within the time limitation as fixed in said permit for the beginning of construction work.

The applicant commenced the construction of said ditch with a man and

The appropriator should state the manner of beginning construction work, number of men and teams employed, the amount of work completed up to

one team, and has completed the same from the intake to the north~~west~~ East corner

the date of this statement, and any additional information which may tend to show the beginning of work in good faith.

of the Northeast ¼ of the Southeast ¼ of Sec. 36, Tp. 39 S, R. 8 W., W. M.

IN WITNESS WHEREOF, I have hereunto set my hand this 9 day of October, 1914.

Kerby Oregon RR 1 (Present Address.) W L Babcock (Signature of Applicant.)

Fill out, detach, and mail to the Secretary, State Water Board, Salem, Oregon.

OFFICE OF STATE WATER BOARD
RECEIVED
OCT 18 1914
SALEM, OREGON.

8/13/15
9/1/16
10/1/17

Form D

NOTICE OF PROSECUTION OF WORK WITH DILIGENCE

I, W. L. Babcock, holder of Application No. 3634, being
(Reservoir or Enlargement.) Permit No. 2072, issued by the State Engineer of the State of Oregon,
for the appropriation of 2½ (2.35) second feet of the waters of Sucker Creek
have, during the year beginning May 7, 191 4, and ending October, 191 4,
expended One Hundred dollars in the construction of works for the utilization of water
under the aforesaid permit. Such construction works being more particularly described as follows:

A brush, log and gravel wing dam to divert the water from the stream, and
Here describe briefly the extent of construction work, such as height of dam, length of canal or flume constructed, etc., so that the Board may
a ditch of the dimensions specified in the Permit to the Northwest (East) corner
judge as to whether or not such work is being prosecuted with reasonable diligence as required by law.
of the Northeast ¼ of the Southeast ¼ of Sec. 36, Tp. 39 S., R. 8 W., W. M.

IN WITNESS WHEREOF, I have hereunto set my hand this 9 day of October, 19 14.

Kerby Oregon R R 1 — (Present Address.)

W L Babcock — (Signature of Applicant.)

Fill out, detach, and mail to the Secretary, State Water Board, Salem, Oregon, on or before the expiration of one year from the date of beginning of work as fixed in your permit; also likewise for each succeeding year, until completion of works, when the notice, Form B, especially prepared for such purpose, shall be used.

OFFICE OF STATE WATER BOARD
RECEIVED
OCT 13 1914
SALEM, - OREGON.

$ 1 00

Receipt No. 2745

OFFICE OF STATE WATER BOARD

Salem, Oregon, November 12, 1918

RECEIVED from H. L. Babcock

One Dollars

which has been applied as follows:

Recording fee $1 00 Permit No. 2072

Copying - - $

Certificate - $

R W Potter
Secretary

Application No. 3634

Proof of Appropriation of Water

(In accordance with the provisions of Chapter 216, Laws of Oregon for 1909, and the regulations of the State Water Board thereunder.)

From Sucker Creek Tributary of Illinois River

1. Name W. L. Babcock and H. B. Reed

2. Postoffice address Kerby, Oregon

3. For what purpose is water used? Irrigation (2.25 sec. ft.)

4. Did you begin the actual construction of the Babcock North Side Ditch, (or other distributing works described in said permit), on or before August 13, 1915 ? Yes

5. Give the date of completion of such construction work Aug 20 - 1916

6. When was all the water completely applied to the proposed use? 9

7. The description of land given below corresponds to that found in your permit covering land to be irrigated, or, if for other purposes, the place of use. In the blank column on the right, headed "No. acres actually irrigated," fill in the number of acres you have irrigated in each of the tracts described.

Township	Range	Section	Forty-acre Tract	No. Acres Described in Permit	No. Acres Actually Irrigated
39 S	8 W	36	NE¼SE¼	40	2
			NW¼SW¼	40	
			NE¼SW¼	40	
			NW¼SE¼	40	
			SW¼SW¼	15	
			SE¼SW¼	6	
			in Josephine County		

8. During what months is water beneficially used? May June July August & September

9. State the character of the soil and kind of crops raised Sandy Loam Potatoes Corn and Hay

10. Does the accompanying blue print of the map filed with your permit show correctly the location of diverting works and area of land where water is used?

11. If not, state wherein such map is in error I have changed the intake to about 600 feet N.E. up the Creek

12. If the dimensions of your ditch or dam do not correspond to those described in your permit, state what changes have been made, giving dimensions of ditch (or other distributing works) no change on Ditch

13. If water is used for power, mining, domestic, municipal, storage, manufacturing, or any other purpose than irrigation, give the extent and method of such use

STATE OF OREGON,
County of Josephine } ss.

I, W. L. Babcock, being first duly sworn, depose and say that I have read the above and foregoing proof of appropriation of water; that I know the contents thereof; and that the facts therein stated are true.

IN WITNESS WHEREOF, I have hereunto set my hand this 9th day of Nov, 1918.

W L Babcock

Subscribed and sworn to before me this 9th day of Nov, 1918.

of Kerby Oregon, being first duly sworn, depose and say that we are well acquainted with the facts and conditions set forth in the foregoing statement relative to proof of appropriation of water under Permit No.....; that we and each of us have been over and upon each tract described in said proof, and from such personal inspection have knowledge that all necessary ditches, dams and other diversion and distributing works have been constructed, and water used as stated therein; that we have carefully read such proof of appropriation, and that each and every statement contained therein is true to the best of our knowledge and belief.

G. W. McDougall
R. C. Fehely

Subscribed and sworn to before me this 9th day of Nov, 1918.

J. F. Smith
Notary Public for Oregon.

(Notarial Seal)

My commission expires Oct 23rd 1920.

The reason there is no more land in cultivation is that it is covered with a heavy growth of Fir Oaks maple ash and cedar and is hard to Clear would like to use it for Pasture untill such a time as I am able to Clear the rest
this is for the ~~S~~ N E 1/4 of the S. E. 1/4 of Sec 36 T 39 S. R 8 W

W L Babcock

PROOF OF APPROPRIATION

Permit No. 2072

1.00 fee paid

Receipt 2745

OFFICE OF STATE WATER BOARD
RECEIVED
NOV 13 1918
SALEM, OREGON.

Approved: .....

Priority date - May 7, 1914 for Babcock
May 30, 1914 for Reed

Township 39 S., Range 8 West. W.M.



Scale of Feet.

From Office of the State Engineer, Salem, Oregon

OFFICE OF STATE ENGINEER
RECEIVED
MAY 30 1914
SALEM, OREGON.

Application No. 3634
Permit No. 2073

2072

CERTIFICATE NO. 2832 for Babcock

App. 3634

W. L. Babcock and H.B. Reed

8/13/15 – 6/1/16 Kerby Ore. 10/1/18

EXTENDED TO 10/1/19

Forms A & D

wrote 6 9 16 for B. PS.

Form B. filed by Babcock.

Not complete as to H B Reed.

See State Eng files for reply. PS.

card 10-10-18 for C.

2.25 Suff from Sucker Cr for in 181 acres.

Final proof 11/6/18

Final proof Receipt 2745

Hold proof for reply to letter of 11/13/18

11-23-18 Extend Requires & Recom

10-8-19. Card for C.

C filed & final proof submitted

10-16-19 – Letter about final proof

10-29-19 – Wrote H B Reed about refiling – Encl.

10-29-19 – Wrote Babcock about new applicat

11-7-19 H B Reed abandons his part.

Rec 2745

See 2690

AFTER 10 DAYS RETURN TO
STATE WATER BOARD
SALEM, OREGON

3634
14288

November 14, 1962

Coulter and Myrick
Attorneys at Law
600 Northwest Fifth Street
Grants Pass, Oregon

ATTN: Donald N. Coulter

Dear Sir:

There are three rights of record covering the land described in your letter dated October 30, 1962.

The certificate recorded at page 7121, State Record of Water Right Certificates, describes the appropriation of 0.75 c.f.s. with a priority date of 1893 and 0.5 c.f.s. with a priority date of 1872, both from Sucker Creek for irrigation of 4.0 acres in the NE¼ SW¼ and 10.0 acres in the NW¼ SW¼, 26.0 acres in the SW¼ SW¼, 2.0 acres in the SE¼ SW¼, Section 31, T. 39 S., R. 7 W., and 20.0 acres in the SE¼ SE¼, Section 36, T. 39 S., R. 8 W.

The certificate recorded at page 2832, State Record of Water Right Certificates, describes the appropriation of 0.025 c.f.s. from Sucker Creek for irrigation of 2.0 acres in the NE¼ NE¼, Section 36, T. 39 S., R. 8 W. The priority date is 1914.

The certificate of water right recorded at page 9931 describes the appropriation of .2 c.f.s. from 10 springs for irrigation of 8.0 acres and domestic use in the SE¼SE¼, Section 36, T. 39 S., R. 8 W., and 12.0 acres in the SW¼ SW¼, Section 31, T. 39 S., R. 1 W.

Very truly yours,

CHRIS L. WHEELER
State Engineer

By
Trevor Jones, Assistant

TJ:jp

November 7th, 1919.
Permit No. 2072.

Mr. H. B. Reed,
Kerby,
Oregon.

Dear Sir:

I am in receipt of your letter of November 4th, and note that you have abandoned your right under permit No. 2072, and we have noted the same on our records. Mr. Babcock has submitted final proof covering a small area under this permit.

More than one extension of time is granted within which to complete construction and apply the water, upon proper showing, and if you are unable to completely apply the water under permit No. 2690 by October of next year, a further extension of time may be requested, setting forth the reasons for not being able to complete the work, and the amount of work done during the past year.

Trusting you will find this satisfactory, I remain,

Very respectfully,

Percy A. Cupper,

RS-R. State Engineer.

CLOVERRIOT FARM
H. B. REED, OWNER
ALTHOUSE, OREGON
POST OFFICE, KERBY, ORE., R. F. D. No 1

Kerby Ore. Nov. 4 1919

Hon Percy A. Cupper
State Engineer
Salem

Dear Sir:

Your favors 29th and 30th ultimo rec'd. I was in hopes you could recommend an extension to 1921 of Permit #2690 for reasons stated in my letter to you but as it is I thank you.

Replying to your favor of 29th with regard to Permit #2072 I must say your office an apology - it should have been abandoned long ago and so far as concerns myself it should be cancelled. Of course I do not include the interests of Mr. H. L. Babcock but you say he is taking care of himself.

cancelled - Permit #2690 covers a portion of the land under permit #2072 and that is as much as I can put under water within a reasonable time.

Yours Respectfully

W. H. Reed

Application No. 3634

October 29, 1919.

Permit No. 2072.

Mr. H. B. Reed,
Kerby,
Oregon.

Dear Sir:

Upon going over our records we find that we have no word from you as to whether or not you have irrigated any land under Permit No. 2072, in your name and that of W. L. Babcock.

This permit covers the appropriation of 2.25 second feet from Sucker Creek, for irrigation of 181 acres, and according to the terms of the Permit construction work was required to begin on or before August 13, 1915, be completed on or before June 1st, 1916, and extensions of time have been granted within which to apply the water until October 1st, 1919.

Mr. Babcock has submitted final proof showing that he has irrigated two acres under this permit, and we would be very glad to know whether or not you have irrigated any of your land in accordance with the terms of the permit. If not, I would suggest that you authorize the cancellation of the permit in so far as it pertains to your lands, and make a refiling. It is Mr. Babcock's intention to refile, covering the irrigation of land that has not been irrigated under this permit.

Very respectfully,

Percy A. Cupper,

State Engineer.

RS-R.

Application No. 3634.

October 29, 1919.
Permit No. 2072.

Mr. W. L. Babcock,
Kerby,
Oregon.

Dear Sir:

In reply to your letter of October 26th, it will be unnecessary to have a map prepared by a surveyor to accompany your application, as we have no doubt you will be able to prepare a suitable map from the copy of the map which was filed with your application No. 3634.

If there is no material change in the works to be constructed you may copy the application from your original application.

Trusting this will give you the desired information, and that you will have no difficulty in completing the filing, I remain,

Very respectfully,

Percy A. Cupper,

State Engineer.

RS-R.

3639 – 2072

Kerby Oregon Oct 26 19

Percy A Cupper
State Engineer
Salem Ore

Dear Sir
Receipt of
I am in ~~receipt~~ your applycation for permit to take water from Sucker Creek Josephine County Oregon for the NE 1/4 of the South 2 1/4 of Section 6 T 39 S R 8 west I note that you require a map Traced in linen and a certificate of a Surveyer as this was a short ditch only about 1200 feet long we did not employ a Surveyer but dug it on a water grade I wish to know if I must employ a Surveyer to map it out this only Dam I use is a temperary Dam of Brush and dirt which washes out in the winter. pleas give instructions as to how I am to proceed you wished to know the address of H. B. Reed it is Kerby Oregon RI my Truly yours
W L Babcock

October 16, 1919.
Permit No. 2072.

Mr. W.L. Babcock,
Kerby,
Oregon.

Dear Sir:

I am in receipt of your letter of the 11th instant, transmitting Notice of Complete Application of Water under this permit No. 2072. I note that you state two acres is all you have irrigated under this permit, and that this two acres is covered by your final proof which you made in November of last year. We will accordingly take up this proof for the issuance of a ~~permit~~ certificate and I am enclosing application blanks and copy of instructions for your use in making application covering the remainder of the land.

We would be very glad to have you advise us as to whether or not H.B. Reed has irrigated any land under this permit, as we have no word from him in regard to the matter. We would be very glad to have Mr. Reed's address, if you are able to obtain same.

Trusting we may hear from you in regard to this matter, we remain,

Very respectfully,

Percy A. Cupper,

State Engineer.

RS-R.
Enc.

Kerby Oregon Oct 11 1919

To the State Water Board
Salem Ore

You will see by the inclosed statement in regards Water Permit No 2072 that I have not been able to get only 2 Acres in cultivation but would like to get a new permit for the Balance of the North East 1/4 of the South est 1/4 of Section 36 Township 34 South range 8 west owing to a change in the chanel of the creek I have moved the Head of the Ditch about 600 feet farther up the Creek but it does not interfere with any other Ditch pleas let me Know what I have to do to secure this right and oblige

W L Babcock

Kerby Oregon

January 25, 1919.

Mr. W. L. Babcock

Kerby, Oregon.

Dear Sir:

The State Water Board at its meeting on January 22nd., granted you an extension of time until October 1, 1919 within which to completely apply water to the proposed use under permit No. 2072.

Yours very truly,

R. W. Potter,
Secretary.

GB.

Application No. 3634.

November 23, 1918.

Mr. W. L. Babcock,
Kerby, Oregon.

Dear Sir:

I am in receipt of your letter of the 19th instant making application for a further extension of time within which to completely apply the water to the proposed use under your application No. 3634, permit No. 2072, and I will recommend to the State Water Board that an extension of time be granted until October 1, 1919, within which to apply the water under this permit.

Before final proof can be made covering any land such land must first have been actually irrigated, the water being put to a beneficial use in growing cultivated crops. I would suggest that if you are unable to clear and cultivate the entire area covered by the permit before next October that you submit final proof covering the land reclaimed and secure a new permit covering the remainder of the land.

Very respectfully,

Percy A. Capper,

RS. State Engineer.

Keiby Oregon Nov 19-1918

R. W. Satter

Salem Oreg

OFFICE OF STATE WATER BOARD
RECEIVED
NOV 22 1918
SALEM. OREGON.

Dear Sir

I am in receipt of your letter of the 18st in regards to the desire permit no. 2072. as I have been able to only get about 2 acres in cultivation owning to its being covered with a heavy growth of timber I would like more time to get it cleared and would like to irrigate it for Pasture I refere to the NE¼ of the S.E¼ of Sec 36 Township 39 S R 8 West as owned by W L Babcock

very Truly yours

W L Babcock

3634-2072

November 13, 1918.

Mr. W. L. Babcock.

Kerby, Oregon.

Dear Sir:

I am in receipt of final proof under permit No. 2072, together with $1.00 recording fee. I note that water has been applied to only 2 acres out of the total acreage covered by this permit, which is 181 acres, and I would suggest therefore, that if you wish to retain the right to complete the irrigation of the additional land, that you file an application for extension of time with the State Engineer.

You will understand that a final water right certificate can be issued at this time for only the 2 acres actually irrigated, and your right to the irrigation of the balance of the lands would be lost, if you do not secure an extension of time for the complete application of the water to beneficial use, which time expired October 1, 1918.

We will hold your final proof until hearing further from you in regard to this matter.

Yours very truly,

R. W. Potter,
Secretary.

RWP:B

November 6, 1918.

Mr. W. L. Babcock

Kerby, Oregon.

Dear Sir:

I am enclosing blank for proof of appropriation of water under permit No. 2072 of yourself and H. B. Reed. Please see that this proof is properly filled out and returned to this office, together with $1.00 to cover recording fee, and the matter will be presented to the Board at its next meeting for approval and issuance of final water right certificate.

Yours very truly,

R. W. Potter,
Secretary.

GB.

OFFICE OF STATE ENGINEER
RECEIVED
OCT 18 1918
SALEM, OREGON

3634-2072

Kerby Ore Oct 16-1918

John H Lewis
State Engineer
Salem Ore

Dear Sir
Mr H B Reed had our water permit and just returned it to me as he has done nothing to divert the water to his land or made any use of of the water I am filling the notice of completion in my name only I have been using the water ever since the application was made

very Truly yours

W L Babcock

3634-2072

OFFICE OF STATE WATER BOARD
RECEIVED
JUN 19 1916
SALEM, - OREGON

OFFICE OF STATE ENGINEER
RECEIVED
JUN 19 1916
SALEM, OREGON.

Kerby Oregon June 19 1916

State Water Board
Salem Oregon

Gentlemen

I received your card stating that the time to complete the work on permit no. 2070 expires the first of June 1916 and requesting to know if we had completed the work or not. H B Reed told me some time a go that he had written for an extention of time to complete the Ditch to his land. I have had the water on my land which consists of the N.E. 1/4 of the S.E 1/4 of Section 36. Township 39 South Range 8 West for the last two years using it to raise potatoes and Corn the land is heavy timbered and hard to clear but I am doing the best I can while H B Read and myself own the Ditch to gether each one owns the land seperate

and he has not extended the
Ditch to his land as yet but as I
stated before he said that he had
written for an extention of time to
complete the same, do you want me
to fill out a special statement
in regards to my land as I have
been making use of the water for
two years awaiting your reply
I am very truly yours

W L Babcock

Kerby Oregon R R #1

Application No. 3634.

November 23, 1918.

Mr. W. L. Babcock,
Kerby, Oregon.

Dear Sir:

I am in receipt of your letter of the 19th instant making application for a further extension of time within which to completely apply the water to the proposed use under your application No. 3634, permit No. 2072, and I will recommend to the State Water Board that an extension of time be granted until October 1, 1919, within which to apply the water under this permit.

Before final proof can be made covering any land such land must first have been actually irrigated, the water being put to a beneficial use in growing cultivated crops. I would suggest that if you are unable to clear and cultivate the entire area covered by the permit before next October that you submit final proof covering the land reclaimed and secure a new permit covering the remainder of the land.

Very respectfully,

Percy A. Cupper,

State Engineer.

RS.

Application No. 3634.

June 19, 1916.

Mr. W L. Babcock,
R. R. # 1,
Kerby, Oregon.

Dear Sir:

In reply to your letter of the 17th instant in regard to application No. 3634, permit No. 2072, you are advised that we are unable to find in this office an application for an extension of time from Mr. H. B. Reed. In order that the permit be kept in good standing the construction work should be completed or an extension of time granted in which to complete the same. I believe, however, that you will have no difficulty in perfecting your water right under this permit in view of the fact that construction work on the ditch to your land has been completed and the water is being used for irrigation purposes. Your letter has been filed as evidence of completion of construction work to your land.

Mr. Reed should make application to this office for an extension of time in which to complete construction work and should set forth the reasons for not having complied with the terms of the permit.

Very respectfully,

R. S. John H. Lewis, State Engineer.

App. No. 3634.

Aug. 13, 1914.

Mr. H. D. Norton,

Grants Pass, Oreg.

Dear Sir:-

I enclose herewith application No. 3634, being Permit No. 2072, by W. L. Babcock and H. B. Reed, which has been approved and recorded in this office.

App. No. 3634.

July 1, 1914.

Mr. H. D. Norton,

Grants Pass, Oregon.

Dear Sir:-

Enclosed find my official receipt for 45 cents, which amount was transmitted by your letter of the 29th ult., together with corrected application No. 3634, by Babcock and Reed. This application will be taken up as soon as same can be reached, and you will be further advised.

Very respectfully,

Percy A. Cupper,

Acting State Engineer.

RWP

Encl.

H. D. NORTON
ATTORNEY AND COUNSELOR
AT LAW

OFFICE OF STATE ENGINEER
RECEIVED
JUL 1 1914
SALEM, - OREGON

OFFICES 1 AND 2 OPERA HOUSE BLOCK
OFFICE TELEPHONE 3
RESIDENCE " 342-J

App. No. 3634.

3634

GRANTS PASS, OREGON. June 29, 1914.

John H. Lewis,

Salem, Oregon.

Dear Sir:-

In resply to your favor of the 25th inst., in regard to water application No. 3634, would say, that I have made the correction of the acreage, and I enclose herewithpostage stamps for 45 cents to dover the additional acreage fee.

Trusting that you will find this in satisfactory shape, I remain,

Yours Very Truly,
H. D. Norton.

EMN.

App. No. 3634.

June 25, 1914.

Mr. H. D. Norton,

Grants Pass, Oreg.

Dear Sir:-

I find upon taking up for approval application No. 3634, by W. L. Babcock and H. B. Reed, that while it is desired to irrigate only 172 acres, the total land listed in answer to question 9 amounts to 181 acres. I am returning the application and map herewith, and will ask that you give the area of land in each smallest legal subdivision which it is intended to irrigate, and show the same on the map. If more than 172 acres is to be irrigated, you should transmit additional fees, at the rate of 5 cents per acre. In order to retain its original date of priority, this application must be completed and returned to this office on or before July 25th.

Very respectfully,

John H. Lewis,

State Engineer.

RWP

Encls.

App. No. 3634.

June 8, 1914.

Mr. H. D. Norton,

Grants Pass, Oreg.

Dear Sir:-

Enclosed find my official receipt for $12.60, which amount was transmitted by your letter of the 5th inst., to be applied as fees on application No. 3634, by W. L. Babcock & H. B. Reed. This application will be taken up as soon as same can be reached, and you will be further advised.

Very respectfully,

John H. Lewis,

State Engineer.

RWP

Encl.

3634

H. D. NORTON
ATTORNEY AND COUNSELOR
AT LAW

OFFICES 1 AND 2 OPERA HOUSE BLOCK
OFFICE TELEPHONE 3
RESIDENCE " 342-J

OFFICE OF STATE ENGINEER
RECEIVED
JUN 8 1914
SALEM, OREGON

GRANTS PASS, OREGON. June 5, 1914.

Hon. John H. Lewis,

Salem, Oregon.

Dear Sir:-

In the matter of water application #3634, I enclose herewith check for $12.60, covering the balance of fees as per your letter of the 30th ult.

Yours Very Truly,
H. D. Norton.

EMN.

App. No. 3634.

May 30, 1914.

Mr. H. D. Norton,

Grants Pass, Oreg.

Dear Sir:-

Enclosed find my official receipt for $6.00, which amount was transmitted by your letter of the 28th inst., together with application No. 3634 in amended form. I note that additional acreage is included in this application, and the priority date of the right for this additional land will therefore be the date upon which this right was first applied for, viz., May 30, 1914. The total fees on this application amount to $21.60, or $12.60 in addition to the amount now paid.

Very respectfully,

John H. Lewis,

State Engineer.

RWP

Encl.

3634

H. D. NORTON
ATTORNEY AND COUNSELOR
AT LAW

OFFICES 1 AND 2, OPERA HOUSE BLOCK
OFFICE TELEPHONE 31
RESIDENCE " 651

GRANTS PASS, OREGON. May 28, 1914.

3634

Hon. John H. Lewis,
State Engineer,
Salem, Oregon.

Dear Sir:-

I am forwarding herewith a water application amending Application #3634 of W. L. Babcock, so as to include other lands which the same ditch is to serve, and I am forwarding check herewith to cover the acreage fee of $6.00 of W. L. Babcock.

Will you kindly figure the amount due from H. B. Reed under this ~~Appl~~ Amended Application, so that I can collect and make remittance.

Yours Very Truly,
H. D. Norton.

HDN-EMN.

P. S. I enclose also two plats of the proposed ditch.
H.D.N.

3634

H. D. NORTON
ATTORNEY AND COUNSELOR
AT LAW

OFFICE OF STATE ENGINEER
RECEIVED
MAY 16 1914
SALEM, - OREGON.

OFFICES 1 AND 2 OPERA HOUSE BLOCK
OFFICE TELEPHONE 3
RESIDENCE " 342-J

GRANTS PASS, OREGON. May 15, 1914.

State Engineer,

Salem, Oregon.

Dear Sir:-

In the matter of the application of W. L. Babcock for water right from Sucker Creek, #3634, would say, that I am going to file an amended application to cover additional lands, which I will endeavor to have ready for filing next week, and will at that time forward the additional fees together with the maps required.

You might send me some of your blank plat sheets for use, and oblige,

Yours Very Truly,
H. D. Norton.

HDN-EMN.

App. No. 3634.

May 7, 1914.

Mr. H. D. Norton,

Grants Pass, Oreg.

Dear Sir:-

Enclosed find my official receipt for $3.00, which amount was transmitted by your letter of the 6th inst., together with application for permit to appropriate water, No. 3634, by W. L. Babcock. The balance of fees on this application amounts to $6.00. You will understand that maps are required to be furnished with all applications, and a copy of our instructions relative to same is enclosed.

Very respectfully,

John H. Lewis,

State Engineer.

RWP

Encl.

H. D. NORTON
ATTORNEY AND COUNSELOR
AT LAW

OFFICES 1 AND 2 OPERA HOUSE BLOCK
OFFICE TELEPHONE 3
RESIDENCE " 342-J

3634

GRANTS PASS, OREGON. May 6, 1914.

Hon. John H. Lewis,

Salem, Oregon.

OFFICE OF STATE ENGINEER
RECEIVED
MAY 7 1914
OREGON.

Dear Sir:-

I enclose herewith application of W. L. Babcock to appropriate waters of Sucker Creek, together with check for $3.00, filing fee for same.

Yours Very Truly,
H. D. Norton.

EMN.