

3

Name Harry L. Starn
By Box 362, Bandon, Oregon
Address

Application No. 22723
Permit No. 18029
Certificate No. 21453
Stream Index, Page No. 17-4B

Superseded by 51557
Cert. No.

FEEES PAID

Date	Amount	Receipt No.
<u>7/31/47</u>	<u>15.00</u>	<u>3291</u>
	B. P. Fee	
<u>5-19-56</u>	\$1 Cert. Fee	<u>7016</u>

Date filed July 29, 1947
Priority December 19, 1947
Action suspended until

Returned to applicant

Date of approval March 1, 1948

CONSTRUCTION

Date for beginning March 1, 1949
Date for completion October 1, 1950
Extended to

Date for application of water October 1, 1951
Extended to

PROSECUTION OF WORK

Form "A" filed July 6, 1948
Form "B" filed July 6, 1948
Form "C" filed July 6, 1948

FINAL PROOF

Blank mailed July 8, 1948
Proof received

Date certificate issued AUG 8 1955
JUN 7 1983

FEEES REFUNDED

Date	Amount	Check No.

ASSIGNMENTS

Date	To Whom	Address	Volume	Page

REMARKS

0.072 cfs from Conner Creek and unnamed branch (Davis Creek) being
0.01 cfs from Conner Creek and 0.062 cfs from unnamed branch,
for the irrigation of 5.76 ~~acres~~ acres.

Part

Canceled Sp. Or. V 37, page 296

Entered 5-23-83

Mark Records:

<input type="checkbox"/>	Index Cards	<input type="checkbox"/>	Str. Index map
<input type="checkbox"/>	Decree/Vault V	<input type="checkbox"/>	Str. Index list
<input type="checkbox"/>	Decree/safe P	<input type="checkbox"/>	Name Chainindex
<input checked="" type="checkbox"/>	Certificate	<input type="checkbox"/>	X Ref. Chainindex
<input checked="" type="checkbox"/>	Plat Cards	<input checked="" type="checkbox"/>	Permit File

Orders to:

<input checked="" type="checkbox"/>	Order Book	<input type="checkbox"/>	Adj. Folder
<input checked="" type="checkbox"/>	Watermaster <u>15</u>	<input checked="" type="checkbox"/>	Permit Folder
<input checked="" type="checkbox"/>	Party Submitting	<input type="checkbox"/>	Transfer File
<input type="checkbox"/>	Affidavit	<input checked="" type="checkbox"/>	Watermaster Div
<input checked="" type="checkbox"/>	<i>2 asst</i>		

Form C

IMPORTANT—This form is a notice to the State Engineer that permittee is ready to make final proof to the extent to which the water has actually been applied to the intended use under the terms of the permit. Permittee is cautioned that Certificate of Water Right will be issued based on the extent of the quantity and use as determined by the final proof inspection and survey which will be made in response to the filing of this Form C.

NOTE: In the case of an irrigation permit, this Form C should not be mailed to the State Engineer until all of the land described in the permit, which it is intended to irrigate under this permit at any time, has actually been irrigated. Fill out, detach, and mail to the State Engineer, Salem, Oregon, when all of the water has been applied.

Application No. 22723

NOTICE OF COMPLETE APPLICATION OF WATER TO A BENEFICIAL USE

We, Isaac & Harry L Storm, the holder of Permit No. 18029 to appropriate the public waters of the state of Oregon, completely applied the waters to a beneficial use in accordance with the terms of said permit, on the 12 day of June, 1948

Remarks: On this day, the total land described on Application & Map was irrigated

IN WITNESS WHEREOF, I have hereunto set my hand this 12 day of June, 1948

Harry L Storm (Signature of Applicant)

Box 362, Bandon, Oregon (Address)

Form B

Application No. 22723

NOTICE OF COMPLETION OF CONSTRUCTION

We, Isaac & Harry Storm, the holder of Permit No. 18029 to appropriate the public waters of the state of Oregon, completed the construction of the works described therein on the 14 day of February, 1948

Remarks: Works have been completed as described in application. If the works have less capacity than described in the permit, or you have definitely abandoned part of the proposed development, you should so state in order that our records may not be unnecessarily encumbered.

IN WITNESS WHEREOF, I have hereunto set my hand this 12 day of June, 1948

Harry L Storm (Signature of Applicant)

Box 362, Bandon, Oregon (Address)

Fill out, detach, and mail to the State Engineer, Salem, Oregon, when construction work is completed.

Form A

Application No. 22723

NOTICE OF BEGINNING OF CONSTRUCTION

We, Isaac & Harry Storm, the holder of Permit No. 18029 to appropriate the public waters of the state of Oregon, began the actual construction of the works described therein on the 27 day of March, 1946

Remarks: Work done by Bull Doyer & three men. Works completed in three months. The appropriator should state the manner of beginning construction work, number of men employed, the amount of work completed up to the date of this statement, and any additional information which may tend to show the beginning of work in good faith.

IN WITNESS WHEREOF, I have hereunto set my hand this 12 day of June, 1948

Harry L Storm (Signature of Applicant)

Box 362 Bandon, Oreg. (Address)

Fill out, detach, and mail to the State Engineer, Salem, Oregon, when construction work is begun.

RECEIVED
JUL 6 1948
STATE ENGINEER
SALEM, OREGON

IN WITNESS WHEREOF, I have hereunto set my hand this 15 day of August 1948
Application No. 45513

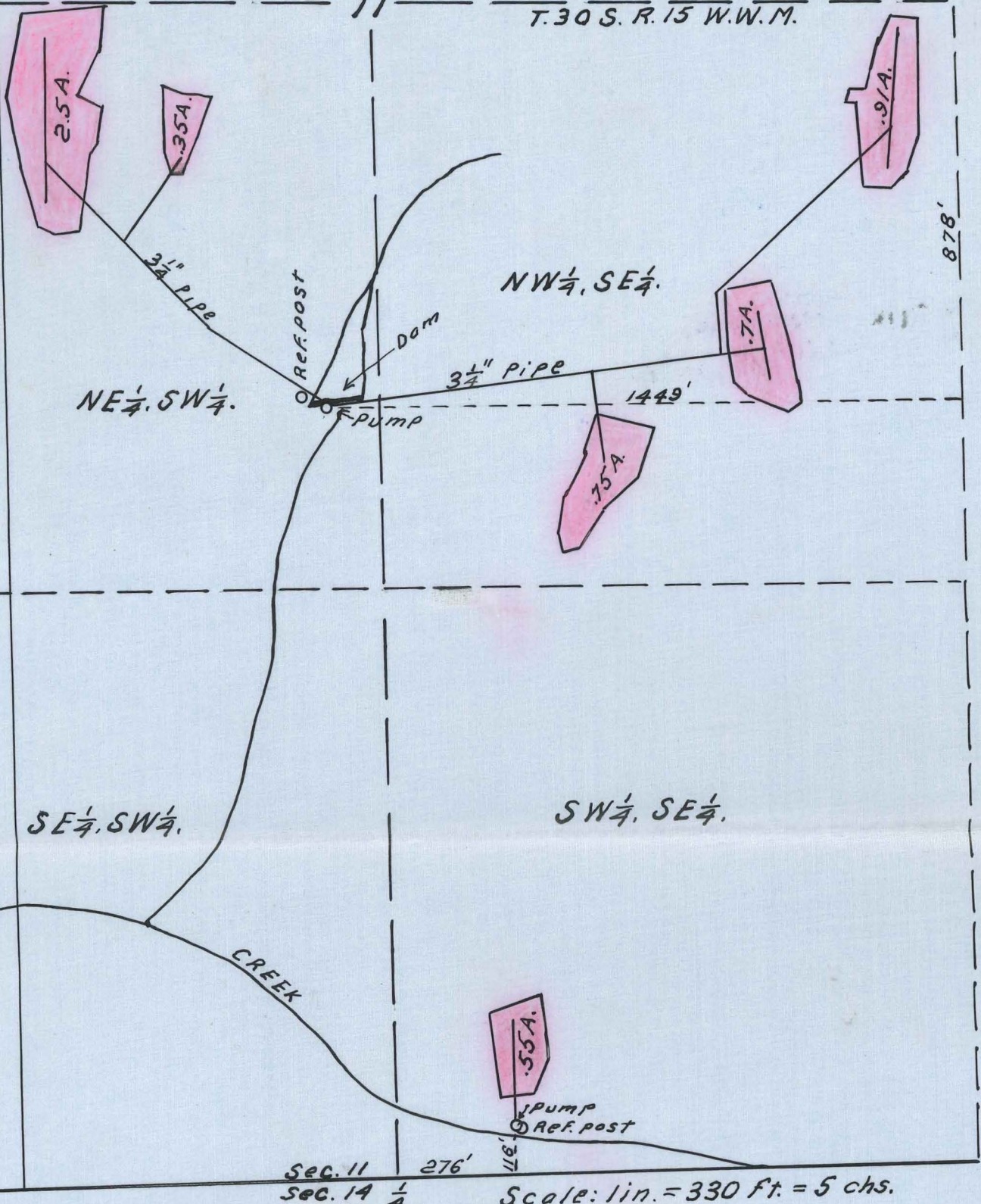
RECEIVED
JUL 6 1948
STATE ENGINEER
SALEM, OREGON

IN WITNESS WHEREOF, I have hereunto set my hand this 15 day of August 1948
Application No. 45513

RECEIVED
JUL 6 1948
STATE ENGINEER
SALEM, OREGON

IN WITNESS WHEREOF, I have hereunto set my hand this 15 day of August 1948
Application No. 45513

T. 30 S. R. 15 W. W. M.



Sec. 11 276' 116' Scale: lin. = 330 ft. = 5 chs.
Sec. 14 1/4

RECEIVED
DEC 19 1947
STATE ENGINEER
SALEM, OREGON

Map accompanying
application of
Isaac and Harry Storm
to appropriate water.

Application No. 22723
Permit No. 18029

I, J. N. Gearhart, of Myrtle Point, Oregon, do hereby certify that this map was made from notes taken during an actual survey made by me on Oct. 21, 1947, and that it correctly represents the works described in the accompanying application together with the location of streams in the immediate vicinity.

J. N. Gearhart
Oregon No. 183

July 7, 1998

Alan & Elizabeth E. Foster
P.O. Box 412
Langlois, OR. 97450

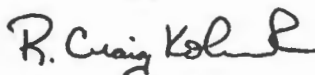
With regard to the Water Right Ownership Update and the associated water rights:

<u>Application #'s</u>	<u>Permit #'</u>	<u>Certificate #'s</u>
S-52602	S-39820	51718
S-22723	S-18029	51557
S-52603	S-39179	47790
G- 6739	G- 6265	47789
R-52601	R- 6381	50352

The Water Resources Department has reviewed and accepted the letter you submitted. A copy of this letter will be forwarded to the Water Rights section of our department so that the appropriate database updates can be made.

We appreciate your cooperation with this program. If you have any questions, please contact me at (503) 378-8455 ext.289. The Department's toll free number is 1-800-624-3199.

Sincerely,



R. Craig Kohanek
Technical Services Division

cc: Water Rights Section



Commerce Building
158 12th Street NE
Salem, OR 97310-0210
(503) 378-3739
FAX (503) 378-8130

Select by certificate 51557

Name: ISAAC/HARRY STORM

County : COOS
 Status : NON-CANCELLED
 Certificate type: RR
 Certificate date: 6/ 7/1983

Application: S 22723
 Permit : S 18029
 Certificate: 51557
 Supercedes certificate: 21453

PO BOX 362
 BANDON, OR 97411

Related documents:
 Remarks :

Source	Use	P/S	Priority	Quantity	Location	LOT/DLC	Status
CROFT L > NEW R	IR	P	12/19/1947	0.0370CFS	30 S 15 W 11 NESW		V

Rate: 1/80 Limit: 2.5 AFT/acre/year Other limits:

Points of appropriations:	Use	P/S	Location	DLC/LOT	Acres	Status
=====	IR	P	30 S 15 W 11 NESW		2.850	V
	IR	P	30 S 15 W 11 NWSE		0.040	V
	IR	P	30 S 15 W 11 SWSE		0.550	V

RECEIVED

Oregon Water Resources Department
Water Right Ownership Form

JUN 30 1998

NOTICE TO SELLERS & BUYERS

By law all water belongs to the public [ORS 537.110]. In almost every instance, a permit from the Water Resources Department is needed before using, diverting, or storing any water [ORS 537.130]. However, most domestic wells do not require water rights. A water right stays with the land. In order to keep track of water right ownership, ORS 537.330 requires persons selling property that has a water right to: 1) provide evidence of the water right to the buyer and 2) notify the Water Resources Department of the water right involved with the real estate transaction. Sellers are exempted from this requirement if the water uses are served by a water district or a city.

WATER RESOURCES DEPT.

SALEM, OREGON

Water that has been used for a long time in one place or that involves a water structure (like a dam) that already exists is no guarantee that there is a water right which would allow the water use to continue.

If you have any question about this form or water right requirements, please contact your local watermaster or call the Water Resources Department at 378-8455.

Note: Please type or print legibly when filling in the following information. Use additional paper if necessary.

Property Seller Information:

Name: James C and Marion M McBee
Street Address: P.O. Box 358
City: Bandon State: OR Zip: 97411
Phone: 541-347-3328

Property Buyer Information:

Name: Alan and Elizabeth R. Foster
Street Address: P.O. Box 412
City: Langlois State: OR Zip: 97450
Phone: 541-348-9980

Property Description (attach additional pages if necessary):

County: COOS Township: 30S Range: 15 W W M Section: 11
Tax lot number(s): 1200
Meets & bounds description (or attach copy of property deed & tax-lot map with the parcels highlighted): _____

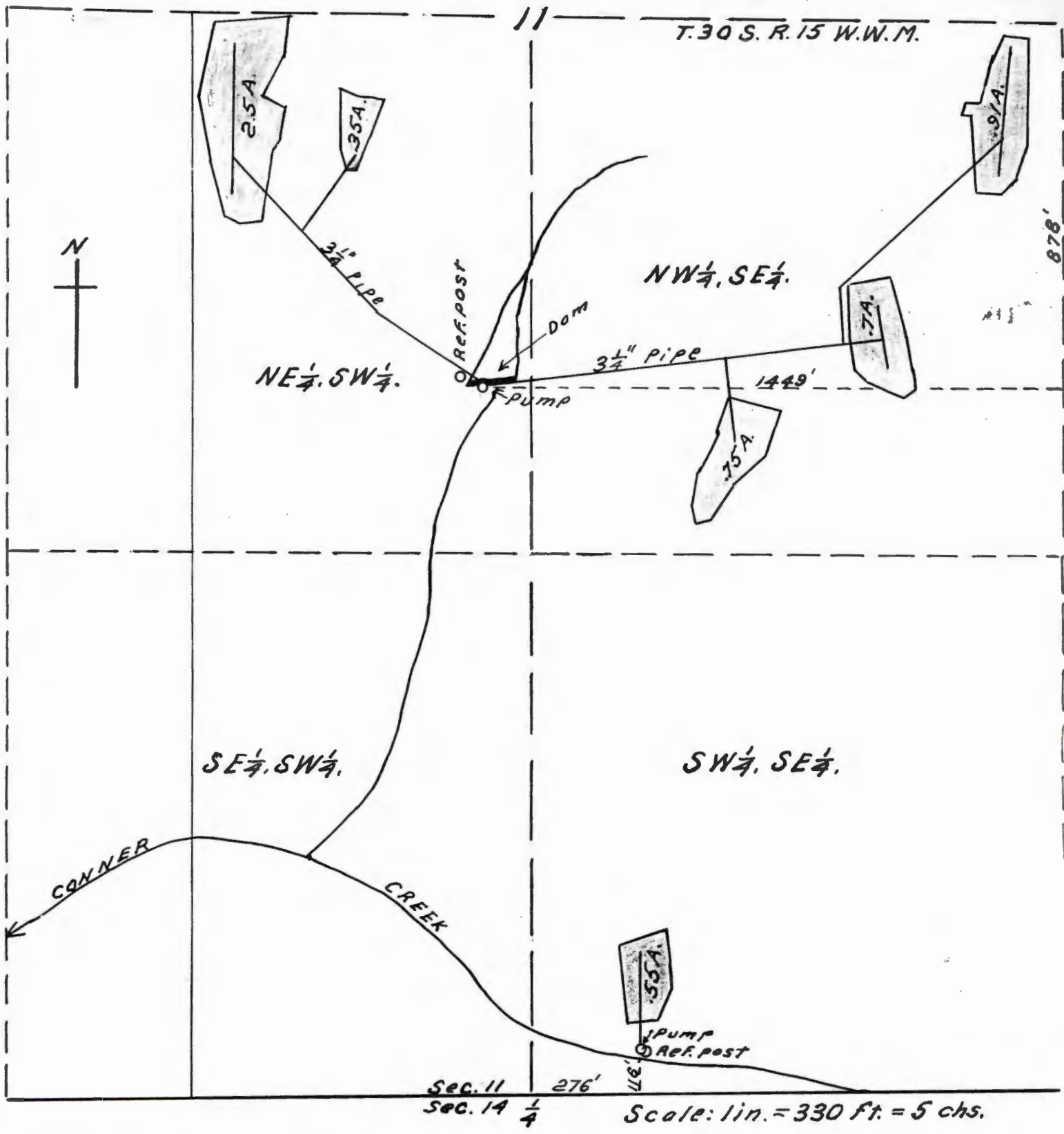
Water Right Information (attach copy of water right permit or certificate & final proof map if available):

Application No: 22723 Permit No: 18029 Certificate No: 51557
Will all the land associated with this water right be owned by the buyer?
Yes No

Name of individual completing this form: Alan Foster

Water Resources Department
158 12th Street NE
Salem, Oregon 97310-0210

Signature: Alan Foster
Phone: 541-348-9980 Date: 6-22-98



Sec. 11 276'
 Sec. 14 1/4

Scale: lin. = 330 ft. = 5 chs.

Map accompanying
 application of
 Isaac and Harry Storm
 to appropriate water.

Application No. 2272
 Permit No. 18029

I, J.N. Gearhart, of Myrtle Point, Oregon, do hereby certify that this map was made from notes taken during an actual survey made by me on Oct. 21, 1947, and that it represents the works described in the

REPORT OF PERSON MAKING INSPECTION

(For use by Representative of State Engineer)

I, S. P. Coffman, do hereby certify that I have made

an inspection of the works described herein and in Permit No. 18029, on the 10 day of March, 1945, and found the foregoing statements and descriptions of works to

be accurate. In my opinion the appropriation has been completed to the extent of _____

(Quantity of water in second-feet or acre-feet)

and I recommend the issuance of water right certificate for this amount.

NOTICE TO INSPECTORS

If conditions do not justify the above report by you, please return the proof without your signature, with a full report by letter.

S. P. Coffman

(Name)

(Title)

Dam on unnamed Creek, 140'± long 7'± high 9'± wide at crest
At present time F.B. 3'± Dam No Fall 6'± deep when full
Pool 140'± wide at dam, x 600'± long - Probably less than
100'± Dam earth fill Const.

Pump. Willys American Cent. 5" x 2 - 3 1/2" disch
direct drive to 6 cyl. Willys Overland Gas Motor
Model OCD-1001 - No 99247

3080-RPM-500 gpm 120 lbs pressure / 10"

3570-RPM-250 gpm 200 lbs pressure / 10"

Governed Max RPM 3800

Suc lift 3 1/2'± disch lift 60'±

Pipe - 2500'± 3 1/2" Black Steel Main Line

3080'± - 3" " " " "

380'± - 2" " " " "

800'± - 2" aluminum

Heads - 33 - Buckners 7/32 x 3/16 (40° spread)

38 - RB #40 7/32 x 3/16

13 - Buckners 5/16 x 3/16 (65° spread)

Crops - Cranberries

STATE OF OREGON

REPRODUCED BY THE ENGINEER

AFFIDAVIT OF APPROPRIATOR

STATE OF OREGON,

County of } ss.

I, Subrae Astor, being first duly sworn, depose and say that I have read the above and foregoing proof of appropriation of water; that I know the contents thereof, and that the facts therein stated are true.

IN WITNESS WHEREOF, I have hereunto set my hand this 10th day of March, 1955

Subrae Astor

Subscribed and sworn to before me this day of, 194.....

Notary Public for Oregon

[Notarial Seal]

My commission expires

AFFIDAVIT OF WITNESSES

STATE OF OREGON,

County of } ss.

We,, and of, being first duly sworn, depose and say that

we are well acquainted with the facts and conditions set forth in the foregoing statement relative to proof of appropriation of water under Permit No.; that we and each of us have been over and upon each tract described in said proof, and from such personal inspection have knowledge that all necessary ditches, dams and other diversion and distributing works have been constructed, and water used as stated therein; that we have carefully read such proof of appropriation, and that each and every statement contained therein is true to the best of our knowledge and belief.

Subscribed and sworn to before me this day of, 194.....

Notary Public for Oregon

[Notarial Seal]

My commission expires

DESCRIPTION OF WORKS

9. (a) If a dam has been constructed, give description: Height, ft.; length on top, ft.; length on bottom, ft.; material used and character of construction,

(b) Give description of headgate: Width, ft.; depth, ft.; material used and character of construction,

(c) Size of canal: Width on top (at waterline), ft.; width on bottom, ft.; depth of water, ft.; grade, ft. fall per 1,000 ft. Actual capacity, sec.-ft. Give general description:

(d) Pipe line: Description of intake, Length of pipe, ft.; size at intake, in.; size at ft. from intake, in.; size at place of use, in. Difference in elevation between intake and place of use, ft. Is grade uniform? Actual capacity of pipe line, sec.-ft. Give general description: (Material: Steel, wrought, cast iron, wood stave, etc.)

(e) Pumping plant: Give size and type of pump, Suction lift, ft.; discharge lift, ft. Type of motor used Horsepower rating, H. P. Actual capacity of pump, sec.-ft.

10. During what months is water beneficially used?

11. State character of soil Kind of crops raised

12. Does the accompanying map, filed with your application, show correctly the point of diversion, area of land irrigated, or place of use?

13. If not, wherein is such map in error?

14. Domestic use: Give number of families actually using water at this time

15. If for power, mining, municipal, manufacturing, storage or any other purpose than irrigation, give extent and method of such use

No Pic
inspection
\$ Survey 1955A

Permit No. 18029

21453

Application No. 22723

County COOS

Proof of Appropriation of Water

- 1. Name Isaac and Harry L. Storm
- 2. Address P. O. Box 362, Bandon, Oregon
- 3. Source of supply ~~Conner Creek and unnamed branch, being 0.01 c.f.s. from Conner Creek and 0.062 c.f.s. from unnamed branch.~~
Tributary of Davis Creek
- 4. Amount of water 0.072 c.f.s.
- 5. Priority date December 19, 1947
- 6. Use irrigation

7. Location of point of diversion, NE 1/4 SW 1/4 and ~~SW 1/4~~ SE 1/4 Sec. 11, Twp. 30 S., Range 15 W., W. M. (Legal Subdivision)

8. The description of land given below corresponds to that found in your permit covering land to be irrigated, or, if for other purposes, the place of use.

Township	Range	Section	Forty-acre Tract	No. Acres Described in Permit	No. Acres Actually Irrigated
30 S.	15 W.	11	NE 1/4, SW 1/4	2.85	2.85 2.85
30 S.	15 W.	11	NW 1/4, SE 1/4	2.36	2.36 2.91
30 S.	15 W.	11	SW 1/4, SE 1/4	0.55	0.55
				5.76	5.76 5.76

Description of Isaac and Harry Storm Land accompanying application to appropriate water.
 The W 1/2 of the SE 1/4 of Sec. 11, T. 30 S., R. 15 W. W. M.
 Also the East 850 ft. of the SW 1/4 of Sec. 11, T. 30 S., R. 15 W. W. M.

This appropriation shall be limited to 1/80th of one cubic foot per second or its equivalent for each acre irrigated and shall be further limited to a diversion of not to exceed 2 1/2 acre feet per acre for each acre irrigated during the irrigation season of each year, and shall be subject to such reasonable rotation system as may be ordered by the proper state officer.

(Applicant sold 55 ac. in SW SE Sec 11)
 not interested in proof on this area

Survey Mar 10 1955 NLC

May 31, 1983

Wayne Foster
Box 114
Langlois, OR 97450

REFERENCE: Files 22723 and 52602

Enclosed are copies of the Water Resources Director's orders entered May 23, 1983, canceling a part of the water rights evidenced by the certificates recorded at page 21453, Volume 15 and page 50353, Volume 44, respectively, State Record of Water Right Certificates, as authorized by your affidavits.

Our records have been changed and the part of the water rights evidenced by the certificates will be of no further force or effect.

Sincerely,

SAMUEL R. ALLISON
Supervisor
Transfer Section
SR/awpc

cc Gary L. Ball, Watermaster
John Drolet, Assistant Watermaster
enclosure

0056/1
6700B

BEFORE THE WATER RESOURCES DIRECTOR OF OREGON

COOS COUNTY

IN THE MATTER OF CANCELLATION)
OF A PORTION OF A WATER RIGHT)
IN THE NAMES OF ISAAC AND)
HARRY L. STORM)

ORDER

On April 26, 1983, Wayne Foster submitted an affidavit that he is the owner of a certain water right and the lands to which the water right is appurtenant; that he has abandoned any and all interest in and to the said water right and requests the same be canceled.


The water right in question is a portion of the right described by the certificate recorded at page 21453, Volume 15, State Record of Water Right Certificates, in the names of Isaac and Harry L. Storm, and is for the use of not to exceed 0.025 cubic foot per second of water from an unnamed branch of Davis Creek, with a date of priority of December 19, 1947, for irrigation of 2.32 acres in NW 1/4 SE 1/4, Section 11, Township 30 South, Range 15 West, WM.

ORS 540.621 provides that: "Whenever the owner of a perfected and developed water right certifies under oath to the Water Resources Director that the water right has been abandoned by him and that he desires cancellation thereof, the Water Resources Director shall enter an order canceling the water right."

NOW, THEREFORE, it hereby is ORDERED that the said water right, being a portion of the right described by the certificate recorded at page 21453, Volume 15, State Record of Water Right Certificates, is canceled.

It is FURTHER ORDERED that the said certificate of water right is canceled, and in lieu thereof a new certificate be issued to describe the balance of water right NOT involved in this proceeding.

Dated at Salem, Oregon, this 23rd day of May, 1983.


JAMES E. SEXSON_{5/83}
Director

6560B

AFFIDAVIT

RECEIVED

APR 26 1983

WATER RESOURCES DEPT.
SALEM, OREGON

STATE OF OREGON)
)s.s.
County of Coos)

I, Wayne Foster, of Box 114, Langlois, OR 97450, being duly sworn, depose and say that I am the legal owner of the following described lands:

Beginning at the Northeast corner of the NW 1/4 of the southeast 1/4 of Section 11, Township 30 South, Range 15 West of the Willamette Meridian, Coos County, Oregon; thence West along the quarter line 157 feet; thence South 7 degrees West 630 feet; thence West 420 feet; thence North 7 degrees East 630 feet to the quarter section line; thence West along the quarter section line 290.52 feet; thence South 01 degrees 43 minutes 11 seconds East 1,314.05 feet; thence South 88 degrees 55 minutes East 861.06 feet; thence North 02 degrees, 00 minutes 08 seconds East along the East line of said NW 1/4 of the SE 1/4 1,312.94 feet to the point of beginning.

and the water right appurtenant thereto, which is for the appropriation of not to exceed 0.025 cubic foot per second of water from an Unnamed Branch, tributary of Davis Creek for irrigation of 2.32 acres in the NW 1/4 SE 1/4, of Section 11, Township 30 South, Range 15 West, WM, as evidenced by Certificate of Water Right 21453, State Record of Water Right Certificates, in the names of Isaac and Harry L. Storm; under a priority date of December 19, 1947, that I have abandoned that portion of Certificate of Water Right 21453, and request that portion of the right to be cancelled.

IN WITNESS WHEREOF, I have hereunto set my hand this 13th day of April, 1983.


Wayne Foster
Wayne Foster

Subscribed and sworn to before me this 13th day of April, 1983.

Genevieve Slicker
Notary Public for Oregon

My Commission Expires: July 5, 1983





Water Resources Department

MILL CREEK OFFICE PARK

555 13th STREET N.E., SALEM, OREGON 97310

PHONE 378-3066 or
1-800-452-7813
(message line)

January 27, 1983

Wayne Foster
PO Box 114
Langlois, Oregon 97450

Dear Mr. Foster:

REFERENCE: Files 22723, 52602, 63744

I am returning your affidavits authorizing cancellation of portions of the water rights evidenced by Certificates 21453 and 50353.

The affidavits must describe exactly the acreage to be canceled. If there is any possibility of error in interpretation, if any part of the water right described maybe on someone else's property, we cannot act on the cancellation.

Perhaps John Drolet can help you with a map showing the relationship of your property to the existing water rights, and aid in calculating acreages.

Sincerely,

SAMUEL R. ALLISON
Supervisor
Transfer Section

SRA:lcj

cc: John P. Drolet, Assistant Watermaster

TOWNSHIP 30 S RANGE 15 W W. M. card # 1 SECTION 11

NE				NW				SW				SE				APPLICATION NUMBER	PERMIT NUMBER	CERTIFICATE NUMBER
NE	NW	SW	SE	NE	NW	SW	SE	NE	NW	SW	SE	NE	NW	SW	SE			
TOTAL ACREAGE IN SUBDIVISION AS SHOWN ON GOVERNMENT PLAT												Lot 1 Lot 2 1410 3680						
0.25				0.15				2.6				0.5						
								2.85				2.36 0.55						
5.9				Temp Creek 3				1.4 Temp Creek 4.5 Frost-Drain bury harvest Frost Harvest 2.69 2.69										
								Res 2.5 Flood Harv.				Res 2.36 Flood Harvesting 0.1 0.1						
												E. Inc. V32 P475						
												22601 17826 21908						
												22723 18029 21453						
												43469 32513 36919						
												G-5063 G-4773 47690						
												G-5375 G-4959 48708						
												G-6739 G-6265 47789						
												52603 39179 47790						
												R-52601 R-6381 50352						
												52602 39820 50353						
												52602 39820 50353						
												G-9183 G-8626						

(SEE BACK OF CARD FOR PLAT OF SECTION)

TOWNSHIP 30 S RANGE 15 W W. M. card # 2 SECTION 11

NE				NW				SW				SE				APPLICATION NUMBER	PERMIT NUMBER	CERTIFICATE NUMBER
NE	NW	SW	SE	NE	NW	SW	SE	NE	NW	SW	SE	NE	NW	SW	SE			
ACREAGE IN LOT OR LEGAL SUBDIVISION AS SHOWN ON GOVERNMENT PLAT. IF OTHER THAN 40 ACRES																		
								Res										
								2.35 347										
								Res				Res						
												63744						
												G-10769						
								2.85				2.25 0.55						
												R-61485 R-8453						
												G-1496 46813						
												R-63735						
												63744						
												G-10769						
												CANCEA						
												21453						

ROBERT W. STRAUB
XXXXXXXXXX

March 21, 1975

R-52601
52602
22723

Doris George
P.O. Box 1026
Mandon, OR 97411

Dear Ms. George:

This will acknowledge return of your completed applications
No. R-52601 and No. 52602 and map along with the additional
fee of \$27.00.

Your applications are now in satisfactory form for approval
by the issuance of permits.

Very truly yours,

Wayne J. Overcash
Assistant

WO:db

January 16, 1975

R-52601
52602
22723

Doris George
P.O. Box 1026
Bandon, OR 97411

Dear Ms. George:

This will acknowledge return of your reservoir application No. R-52601, the secondary application No. 52602, and map.

As mentioned in my previous correspondence, your applications require additional recording fees in the amount of \$27.00.

According to our records, there are no existing rights for the storage of water at the reservoir site illustrated on your supporting map. Therefore, if you wish to establish a right for the storage of water, your reservoir application must be properly completed and submitted.

A permit approving your reservoir application will provide for a right to initially fill the reservoir once each year. The manner in which you intend to appropriate the water that you initially store each year must be stated on your reservoir application. Since there is insufficient space in Item No. 4 of your reservoir application, you may refer to the remarks section and indicate the amount of water to be stored for each of the three uses presently listed in Item No. 4 of the reservoir application.

Since the water to be stored in the reservoir would also be considered a source of water, it will be necessary to include the reservoir as a source in Item No. 1 of the secondary application No. 52602.

In addition to listing the number of acres to be irrigated in Item No. 8 of the secondary application No. 52602, it will also be necessary for you to list the number of acres to receive water for frost control and the number of acres to receive water for flood harvesting of cranberries.

The acreage to receive water for only frost control and flood harvesting must be clearly represented on your supporting map. This may be accomplished by hachuring or shading in different manners and placing a legend on the supporting map.

Doris George

January 16, 1975

I am returning both of your applications along with the map prepared on tracing paper for correction and completion. The applications are endorsed so that in order to retain their priority dates, they must be received in this office on or before March 17, 1975.

Very truly yours,

WAYNE J. OVERCASH
Assistant

WO:db
Enclosures
cc: John Youngquist

January 2, 1975

R-52601
52602
22723

Doris George
P.O. Box 1026
Bandon, OR 97411

Dear Ms. George:

Your application for a permit to construct a reservoir and to store therein 5.0 acre feet of water from Abe's Creek for supplemental irrigation, frost control, and flood harvesting was received along with the small dam data sheet and fees of \$30.00. This reservoir application has been filed as No. R-52601.

Your application for a permit to appropriate 2.81 cubic feet of water per second from Abe's Creek, being 0.31 cubic foot of water per second for the irrigation of 3.1 acres, 1.0 cubic foot of water per second for frost control, and 1.5 cubic feet of water per second for flood harvesting for cranberries, was also received along with the map prepared on tracing paper, a print of the map which supported the Permit No. 18029, a reduced print of the tax assessor's map, legal description, and fees of \$25.00. This application has been filed as No. 52602.

Each of your applications requires an examination fee of \$15.00. In addition to the examination fees, the reservoir application requires a \$10.00 storage recording fee, the secondary application requires an irrigation recording fee of \$10.00, a frost control recording fee of \$15.00, and a flood harvesting recording fee of \$17.00. Therefore, an additional \$27.00 is required.

It will be necessary for you to further state on your reservoir application the manner in which you intend to appropriate the water you initially store each year for the three uses listed. Since there is insufficient space in Item No. 4 of your reservoir application, you may refer to the remarks section and indicate the amount of water to be stored for each of the three uses listed.

Since the stored water in the reservoir would also be considered a source of water, it will be necessary to include the reservoir as a source in Item No. 1 of the secondary application No. 52602.

In addition to listing the number of acres to be irrigated in Item No. 8 of the application, it will also be necessary for you to list the number of acres to receive water for frost control and the number of acres to receive water for flood harvesting of cranberries.

Doris George

January 2, 1975

The acreage to receive water for only frost control and flood harvesting must be clearly represented on your supporting map. This may be accomplished by hatching in different manners and placing a legend on your supporting map.

I am returning both of your applications along with the map prepared on tracing paper for correction and completion. The applications are endorsed so that in order to retain their priority dates, they must be received in this office on or before March 3, 1975.

Very truly yours,

WAYNE J. OVERCASH
Assistant

WD:db

Encl: Receipt No. 43985
43986



STATE OF OREGON
STATE ENGINEER
WATER RESOURCES DEPARTMENT
SALEM
April 26, 1956

REFER TO
FILE NO. _____

Isaac and Harry L. Storm
P. O. Box 362
Bandon, Oregon

Gentlemen:

Action towards issuance of a certificate confirming the right under Permit No. 18029 has been withheld pending receipt of the statutory certificate recording fee of \$1.

At the time of making the final proof survey when the field engineer visited your property on March 10, 1955, Isaac Storm signed the final proof form limiting the right to be confirmed thereunder to 0.06 cubic foot per second of water from an unnamed stream for irrigation of 5.76 acres.

This matter was further called to your attention by our letter of February 23rd.

Unless the \$1 statutory certificate recording fee is received within thirty days from the date of this letter we will be required to take action towards cancelation of the permit.

Very truly yours,

LEWIS A. STANLEY
State Engineer

By *Trevor Jones*
Trevor Jones, Assistant

TJ:eh

*Lewis A. Stanley,
Dear Sir:*

we are sending the \$1.00 recording fee.

Yours truly,

Isaac and Harry L. Storm

April 26, 1956

Isaac and Harry L. Storm
P. O. Box 362
Bandon, Oregon

Gentlemen:

Action towards issuance of a certificate confirming the right under Permit No. 18029 has been withheld pending receipt of the statutory certificate recording fee of \$1.

At the time of making the final proof survey when the field engineer visited your property on March 10, 1955, Isaac Storm signed the final proof form limiting the right to be confirmed thereunder to 0.06 cubic foot per second of water from an unnamed stream for irrigation of 5.76 acres.

This matter was further called to your attention by our letter of February 23rd.

Unless the \$1 statutory certificate recording fee is received within thirty days from the date of this letter we will be required to take action towards cancelation of the permit.

Very truly yours,

LEWIS A. STANLEY
State Engineer

By
Trevor Jones, Assistant

TJ:eh

February 23, 1956

Isaac and Harry L. Storm
P. O. Box 362
Bandon, Oregon

Gentlemen:

Action towards issuance of a certificate confirming the right under Permit No. 18029 has been withheld pending receipt of the certificate recording fee of \$1.

At the time the field engineer visited your property, on March 10, 1955, Mr. Isaac Storm signed the final proof of appropriation, limiting the right to be confirmed thereunder to 0.06 cubic feet per second for irrigation of 5.76 acres.

On receipt of the fee in the amount of \$1, further action will be taken towards issuance of the certificate.

Very truly yours,

LEWIS A. STANLEY
State Engineer

By
Chris L. Wheeler, Assistant

CLW:ld

July 7, 1948

Mr. Harry L. Storm
Box 362
Bandon, Oregon

Dear Mr. Storm:

This acknowledges receipt of Forms A, B, and C, being notices of the beginning of construction, completion of construction and complete application of water under your Permit No. 18029.

Pursuant to your reports and in line with the general practice of this office, a survey will be made at a later date for the purpose of checking the acreage actually irrigated. After this survey, proof may be made by you and certificate issued covering the lands which the survey shows to have been irrigated, and any lands described in your permit that have not been irrigated will be automatically eliminated from your water right.

In the meantime, the permit which you hold will be valid evidence of your water right.

Yours very truly,

CHAS. E. STRICKLIN
State Engineer

By
Ed K. Humphrey, Assistant

EKH:vc

Isaac & Harry L. Storm
P. O. Box 362
Bandon, Oregon

22723

March 1, 1948

Dear Mr. Storm:

Herewith you will find Application No. 22723, Permit No. 18029, together with blueprint.

22723

February 2, 1948

Mr. Harry L. Storm
Box 362
Bandon, Oregon

Dear Mr. Storm:

In reply to your letter of January 30, this will advise you that your Application No. 22723 is in line for approval and issuance of a permit with the next group and such permit will be issued in less than thirty days unless such issuance is protested.

Yours very truly,

CHAS. E. STRICKLIN
State Engineer

By
Ed K. Humphrey, Assistant

EKH:vc

22723

Bandon, Ore.

Box 365

Jan 30, 1948

RECEIVED

FEB 2 1948

STATE ENGINEER
SALEM, OREGON

State Engineer;
Salem, Ore.

Dear Sir;

I have never recieved
a permit to use water from
Connor's creek & the branch of
Connor's creek. the map & description
was sent to you over one
month ago. We recieved a letter
from you a couple of weeks
back saying, the permit was on
its way. The description of the
place is as follows - West $\frac{1}{2}$ of the
South East $\frac{1}{4}$ of Section 11. East 850ft
of the South west $\frac{1}{4}$ of Section 11 and
East 850 feet of the N.E. $\frac{1}{4}$ of the N.W $\frac{1}{4}$
of Section 14, Township 30 South,
Range 13 West of the Willamette Meridian

I thank you

Harry J Storm

22723

December 22, 1947

Mr. Harry L. Storm
Box 362
Bandon, Oregon

Dear Mr. Storm:

This is to notify you that your Application No. 22723 for a permit to appropriate water from Conner Creek and an unnamed branch of Conner Creek for irrigation now appears to be in satisfactory form and is being placed in line for approval and issuance of a permit.

Yours very truly,

CHAS. E. SERICKLIN
State Engineer

By
Ed K. Humphrey, Assistant

EKH:vc

STATE OF OREGON

OFFICE OF THE

STATE ENGINEER

WATER RESOURCES DEPARTMENT

SALON

Bandon, Ore.

Dec. 9, 1947

Chas. E. Stricklin
State Engineer.

Dear Sir.

The County Surveyor, J. N.
Gearhart, was contacted on Oct 15. He
made the survey on Oct 21. I reviewed
the maps made by him on the 6th
day of Dec.

Sincerely yours
H. L. Storm

STATE OF OREGON

OFFICE OF THE
STATE ENGINEER
WATER RESOURCES DEPARTMENT
SALEM

CHAS. E. STRICKLIN, STATE ENGINEER
SECRETARY
STATE RECLAMATION COMMISSION
HYDROELECTRIC COMMISSION OF OREGON

ADDRESS ALL COMMUNICATIONS TO
CHAS. E. STRICKLIN, STATE ENGINEER
SALEM, OREGON
AND REFER TO FILE NO. 22723

October 3, 1947

Mr. Harry L. Storm
Box 362
Bandon, Oregon


Dear Mr. Storm:

For your convenience in completing your Application No. 22723, by attaching thereto the required map, as explained in past correspondence, I am returning the application herewith endorsed so that to retain its priority it must be returned to this office on or before November 3, 1947.

Very truly yours,

CHAS. E. STRICKLIN
State Engineer

By


Ed K. Humphrey, Assistant

EKH:RN
INCL.

22723

November 4, 1947

Mr. Harry L. Storm
Box 362
Bandon, Oregon

Dear Mr. Storm:

Your Application No. 22723 which was mailed to you for completion October 3, indorsed so that to retain its priority, it should have been returned to this office on or before November 3, has not been received. It has therefore lost its priority, but it may be reinstated and given a new priority date as of the day it is again received, if you will submit it at this time.

Very truly yours,

CHAS. E. STRICKLIN
State Engineer

By
Ed K. Humphrey, Assistant

EKH:mjo

22723

October 3, 1947

Mr. Harry L. Storm
Box 362
Bandon, Oregon

Dear Mr. Storm:

For your convenience in completing your Application No. 22723, by attaching thereto the required map, as explained in past correspondence, I am returning the application herewith endorsed so that to retain its priority it must be returned to this office on or before November 3, 1947.

Very truly yours,

CHAS. E. STRICKLIN
State Engineer .

By
Ed K. Humphrey, Assistant

EKH:RM
INCL.

22723

September 3, 1947

Mr. Harry L. Storm
Box 362
Bandon, Oregon

Dear Mr. Storm:

If you will submit the map required to complete your Application No. 22723 as explained when you were in this office to file, the application will be placed in line for approval and issuance of a permit.

The map must be prepared as explained in the enclosed copy of the Rules and Regulations of the State Engineer showing all of the important items in your proposed appropriation, including the required tie by distance and bearing from a Government survey corner to the necessary reference monument.

Very truly yours,

CHAS. E. STRICKLIN
State Engineer

By
Ed K. Humphrey, Assistant

EKH:mjo

Enc.

Superseded

* APPLICATION FOR PERMIT

To appropriate the Public Waters of the State of Oregon

I, Harry A Storm (Name of applicant)
of Bandon Box 362 (Mailing address),
State of Oregon, do hereby make application for a permit to appropriate the

following described public waters of the State of Oregon, SUBJECT TO EXISTING RIGHTS:

If the applicant is a corporation, give date and place of incorporation

1. The source of the proposed appropriation is Conners Creek and an unnamed stream, a tributary of Pacific Ocean

2. The amount of water which the applicant intends to apply to beneficial use is 0.13 cubic feet per second.

**3. The use to which the water is to be applied is irrigation

4. The point of diversion is located ft. and ft. from the corner of

being within the NWSE & SWSE of Sec. 11, Tp. 30 S, R. 15 W, W. M., in the county of Coos

5. The to be in length, terminating in the of Sec., Tp., R., W. M., the proposed location being shown throughout on the accompanying map.

DESCRIPTION OF WORKS

Diversion Works—

6. (a) Height of dam 7 feet, length on top 40 feet, length at bottom feet; material to be used and character of construction earth & timber

(b) Description of headgate

(c) If water is to be pumped give general description 3" cent. pump, Willis motor, 18 sprinklers, Capacity (?), 15 ft static head

*A different form of application is provided where storage works are contemplated. **Application for permits to appropriate water for the generation of electricity, with the exception of municipalities, must be made to the Hydroelectric Commission.

Municipal or Domestic Supply—

10. (a) To supply the city of

(Name of) County, having a present population of
and an estimated population of in 19.....

(b) If for domestic use state number of families to be supplied

(Answer questions 11, 12, 13, and 14 in all cases)

- 11. Estimated cost of proposed works, \$ 22,000⁰⁰
- 12. Construction work will begin on or before Has been commenced
- 13. Construction work will be completed on or before Two years after approval
- 14. The water will be completely applied to the proposed use on or before 3

Harry J. Starn
(Signature of applicant)

Remarks:

Maximum capacity of equipment
600 gal per hour

Dam is for purpose of forming a
sump from which to pump.

Well and map

STATE OF OREGON, }
County of Marion, } ss

This is to certify that I have examined the foregoing application, together with the accompanying maps and data, and return the same for completion

In order to retain its priority, this application must be returned to the State Engineer, with corrections on or before November 3, 194 7.

WITNESS my hand this 3 day of October, 194 7.

RECEIVED
DEC 19 1947
STATE ENGINEER
SALEM, OREGON

CHAS. F. STRICKLIN
STATE ENGINEER
By Ed K. Humphrey
Ed K. Humphrey, Assistant

PERMIT

STATE OF OREGON, }
County of Marion, } ss

This is to certify that I have examined the foregoing application and do hereby grant the same, SUBJECT TO EXISTING RIGHTS and the following limitations and conditions:

The right herein granted is limited to the amount of water which can be applied to beneficial use and shall not exceed cubic feet per second measured at the point of diversion from the stream, or its equivalent in case of rotation with other water users, from

The use to which this water is to be applied is

If for irrigation, this appropriation shall be limited to of one cubic foot per second

and shall be subject to such reasonable rotation system as may be ordered by the proper state officer.

The priority date of this permit is

Actual construction work shall begin on or before and shall thereafter be prosecuted with reasonable diligence and be completed on or before

Complete application of the water to the proposed use shall be made on or before

WITNESS my hand this day of, 194.....

STATE ENGINEER

Permits for power development are subject to the payment of annual fees as provided in sections 1 and 2, chapter 74, Oregon Laws 1933.

Application No. 22723
Permit No.

PERMIT

TO APPROPRIATE THE PUBLIC WATERS OF THE STATE OF OREGON

Division No. District No.

This instrument was first received in the office of the State Engineer at Salem, Oregon, on the 29th day of July, 1947, at 1:46 o'clock A. M.

Returned to applicant:

Corrected application received:

Approved:

Recorded in book No. of

Permits on page

STATE ENGINEER


Drainage Basin No. 17 Page AB

Fees Paid

SECTION

TOWNSHIP 30S, RANGE 15W, W. M.

North



East

South

86

22723

17-4B

APPLICATION No.
PERMIT No.

STATE OF OREGON COUNTY OF COOS CERTIFICATE OF WATER RIGHT

This Is to Certify, That ISAAC AND HARRY L. STORM

of P. O. Box 362, Randon, State of Oregon, has made proof to the satisfaction of the STATE ENGINEER of Oregon, of a right to the use of the waters of an unnamed branch a tributary of Davis Creek for the purpose of irrigation of 3.44 acres under Permit No. 18029 of the State Engineer, and that said right to the use of said waters has been perfected in accordance with the laws of Oregon; that the priority of the right hereby confirmed dates from December 19, 1947

that the amount of water to which such right is entitled and hereby confirmed, for the purposes aforesaid, is limited to an amount actually beneficially used for said purposes, and shall not exceed ~~0.062~~ cubic foot per second

0.037

or its equivalent in case of rotation, measured at the point of diversion from the stream.

The point of diversion is located in the NE 1/4 SW 1/4, Section 11, Township 30 South, Range 15 West, T.11.

The amount of water used for irrigation, together with the amount secured under any other right existing for the same lands, shall be limited to one-eightieth of one cubic foot per second per acre, or its equivalent for each acre irrigated and shall be further limited to a diversion of not to exceed 2 1/2 acre feet per acre for each acre irrigated during the irrigation season of each year.

and shall conform to such reasonable rotation system as may be ordered by the proper state officer. A description of the place of use under the right hereby confirmed, and to which such right is appurtenant, is as follows:

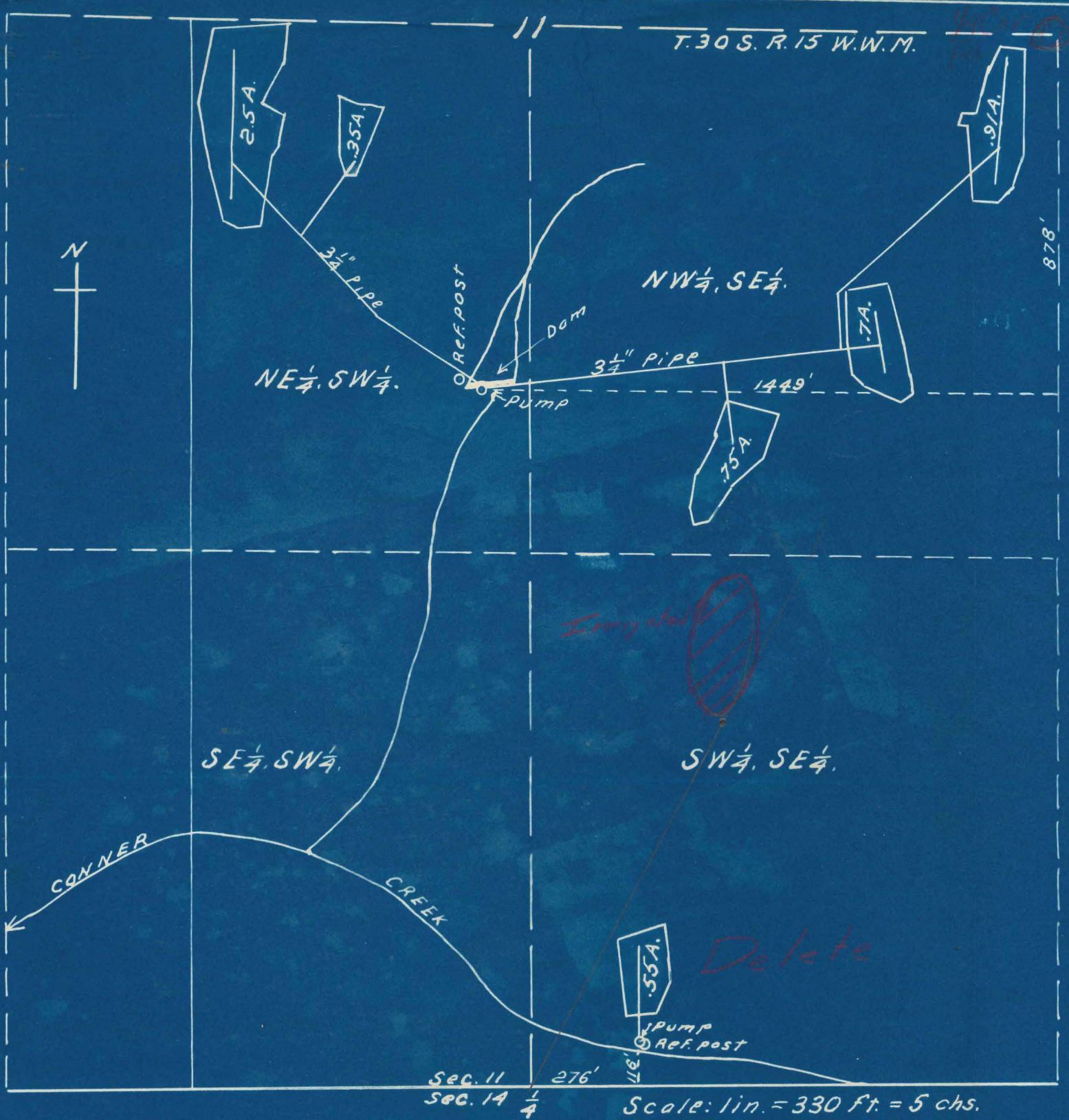
2.85 acres in the NE 1/4 SW 1/4
0.04 ~~2.35~~ acres in the NW 1/4 SW 1/4 -2.32
0.55 acres in the SW 1/4 SW 1/4
Section 11
Township 30 South, Range 15 West, T.11.

$$\frac{0.062}{5.76} = \frac{0.025}{2.32} = \frac{0.037}{3.44}$$

This certificate describes that portion of the water right confirmed by the prior certificate recorded at page 21453, Volume 15, State Record of Water Right Certificates, NOT canceled by the provisions of an order of the Water Resources Director entered on 5-23, 1983.

The issuance of this superseding certificate does not confirm the status of the water right in regard to the provisions of ORS 540.610 pertaining to forfeiture or abandonment.





Map accompanying application of Isaac and Harry Storm to appropriate water.

Application No. 22723
Permit No. 18029

I, J. N. Gearhart, of Myrtle Point, Oregon, do hereby certify that this map was made from notes taken during an actual survey made by me on Oct. 21, 1947, and that it correctly represents the works described in the accompany application together with the location of streams in the immediate vicinity.

J. N. Gearhart
Oregon No. 183