

Application No. P-74391
Permit No.

STATE OF OREGON
WATER RESOURCES DEPARTMENT

RECEIVED
JUL 20 1994
SUNNY BEACH, OREGON

NOTICE OF EXEMPT RESERVOIR

This notice is submitted pursuant to ORS 537.141, which provides that a water right is not needed for certain ponds/reservoirs which were in existence before January 1, 1993, are located off-channel and store less than 9.2 acre-feet of water or have a dam less than 10 feet in height.

Landowner: Billy R. Ewing

Authorized Agent: (if applicable) _____

Address: 91837 Marcola Rd

<u>Springfield</u>	<u>OR</u>	<u>97478</u>	<u>933-2638</u>
City	State	Zip	Telephone No.

I/WE SUBMIT NOTICE OF THE FOLLOWING RESERVOIR(S):

NOTE: Multiple reservoirs may be included in a single notification, provided the reservoirs are within the same ownership, on contiguous property and within the same drainage basin. For items 1-6 below, attach extra sheets for additional reservoir descriptions.

1. The reservoir is located in Section 23, Township 16S, Range 2W 10M, in Lane County. (Enclose a US Geological Survey topographical map or a tax lot map showing the location of the reservoir(s). Copies of portions of the maps are acceptable, provided information on the copy verifies the correct legal description.)
2. Source of water: Surface runoff from North and North East and subsurface drain tiles within tax lot 0103.
3. Maximum height of the dam: pond has no dam.
4. Maximum water depth in the reservoir: 5 Feet.
5. Maximum storage capacity of reservoir: 2.5 Acre-feet.
6. Size, description and location of any outlet pipe: Sole outlet is a trench 6 feet wide at Natural Ground Surface and is angled downward 2 feet below Natural Ground Surface and 2 feet wide at deepest point.
7. Enclose evidence that the reservoir(s) existed before January 1, 1993, such as one or more of the following:
 - 7.1 A dated aerial photograph which shows the immediate area above, below and surrounding the reservoir(s);
 - 7.2 An affidavit signed by the landowner or other knowledgeable person (signature needs to be notarized);
 - 7.3 A dated map prepared by a local, state or federal agency showing the location of the reservoir; or
 - 7.4 Construction receipts or other forms of documentation.

Declaration by Owner/Authorized Agent:

Each of the reservoirs described herein was in existence before January 1, 1993, is located off-channel and stores less than 9.2 acre-feet of water or has a dam less than 10 feet in height.

I/We believe the reservoir(s) qualifies under ORS 537.141 and OAR 690-11-041 for exemption from Oregon's water right filing requirements.

Notice to Owners/Authorized Agent:

Reservoirs that qualify for exemption under ORS 537.141 and OAR 690-11-041 shall be subject to the following conditions:

1. The right to store or use water in the reservoir shall not have priority over any water right; and
2. The right to store and use water in the reservoir(s) shall be subordinate to all future permitted or certificated water rights.

THE UNDERSIGNED VERIFIES THAT TO THE BEST OF HIS/HER KNOWLEDGE AND BELIEF THE INFORMATION CONTAINED IN THIS NOTICE IS TRUE, CORRECT AND COMPLETE.

Landowner/agent signature: Billy R. Ewing

(Print Name and Title) Billy R. Ewing, Landowner

Date: July 18, 1994

FOR WATER RESOURCES DEPARTMENT USE ONLY

The foregoing Notice and accompanying data have been examined by authorized staff of the Water Resources Department. Based on review of the information submitted, this Notice is accepted on _____, 1994 and assigned FILE NUMBER _____.

cc: Watermaster District # _____
To Data Center (date) _____

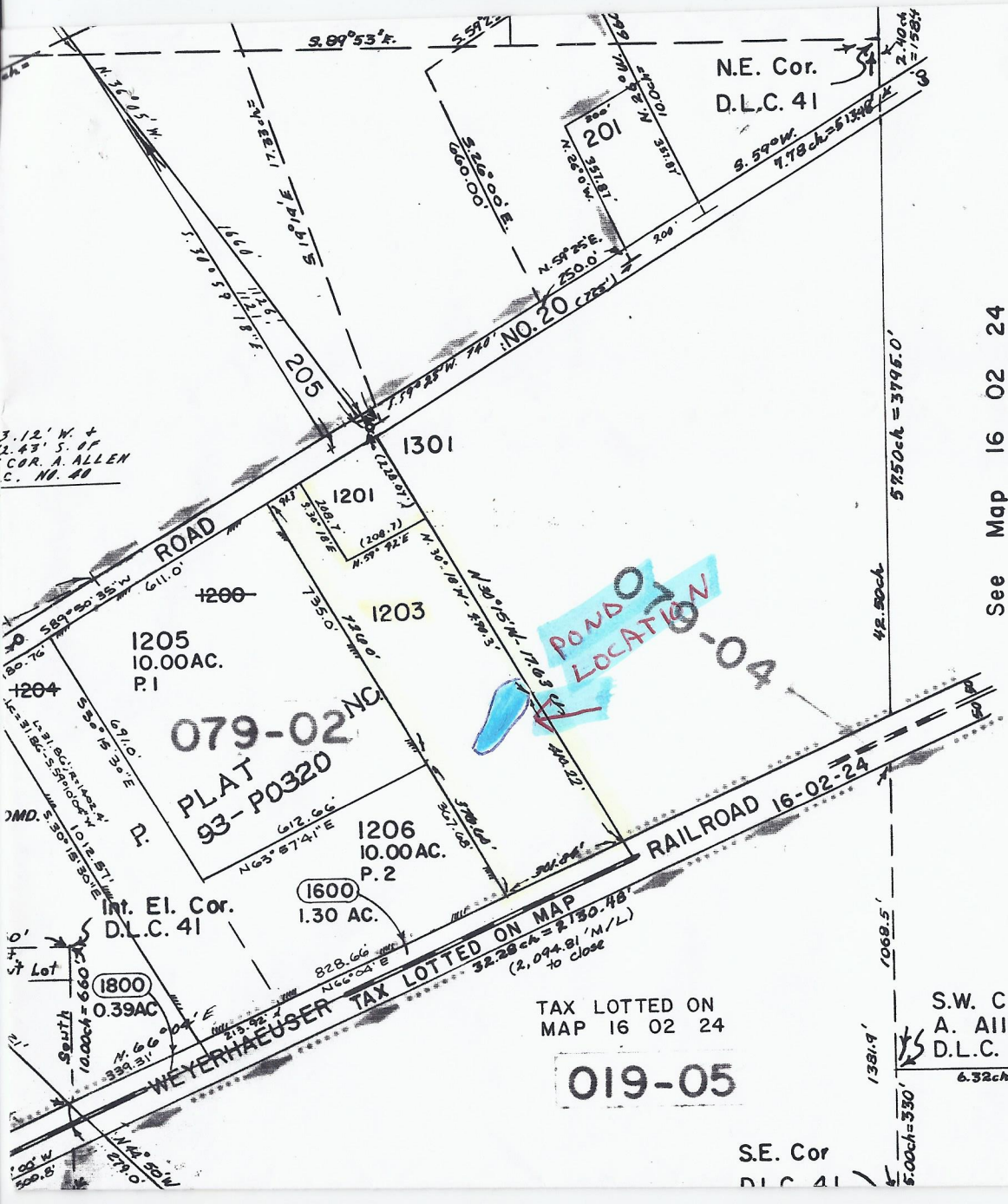


Source Surface
Subject of
Sec 2
Lot

810174

Drawn Tiles

180 000
FEET (NORTH)



1604-d-14391

Application No.
Permit No.

See Map 16 02 24


	N 916,717
23	E 1,374,186
26	24
	25

TAX LOTTED ON
MAP 16 02 24

019-05

1. Chord S. 19°23' W. 152.1'
2. Chord S. 29°27'30" W. 278.75'

S.E. Cor
D.L.C. 41



Water Source &
Surface Runoff

Pond
160733 01203

Water Source
Surface Runoff

Down
Tiles

August 30, 1994

Oregon

BILLY R EWING

91837 MARCOLA RD
SPRINGFIELD, OR 97478

WATER
RESOURCES
DEPARTMENT

REFERENCE: File # P-74391;
Notice of Exempt Reservoir (Pond)

Your exempt reservoir notice has been received by the Department and has been assigned the above-referenced file number. We would like to ask you to refer to this number if you should need to contact us about the notice, your pond, or ponds if you have more than one.

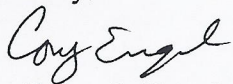
To avoid any misunderstanding, we feel it is important to tell you that although we have received and filed your notice, we have not yet determined whether you are exempt from water right requirements. The watermaster responsible for the area in which the pond(s) is (are) located will help us apply the Water Resources Commission's administrative rules to your situation. These rules set the standards that determine which ponds require water rights and which are exempt. We will let you know the results as soon as we are able to complete our review of your pond(s)'s nature.

Since the department must rely initially on the information you submit to us, it is very important that the information be complete and accurate. If inspections show that your pond(s) does (do) not qualify as exempt, you could be asked to drain the pond(s) or submit a water right application or both. If you submit your application after January 1, 1995, it will be processed like any other application, since that is the deadline for filing water rights under the pond amnesty program.

The department will process your information as quickly as possible. However, because water right processing staff members are working hard to reduce a backlog of applications, it may be some weeks before you hear from us.

If you have questions, you may contact your watermaster. The enclosed brochure lists watermaster names, telephone numbers and addresses by county.

Sincerely,



Mr. Cory C. Engel
Water Rights Research Assistant
Water Rights/Adjudication Division

Enclosure: New Water Right Law for Pond Owners Brochure



Commerce Building
158 12th Street NE
Salem, OR 97310-0210
(503) 378-3739
FAX (503) 378-8130

Watermaster HB-2153
Check-List

Wm # 2

August 30, 1994

BILLY R EWING

91837 MARCOLA RD
SPRINGFIELD, OR 97478

REFERENCE: File(s) P-74391

Reservoir qualifies as exempt

Reservoir does not qualify as exempt

Reservoir is off channel	<u>YES</u> NO
Height of Dam	<u>0</u>
Capacity of Reservoir	<u>2.5 Acre Feet</u>
Constructed before 1/1/1993	<u>YES</u> NO

I _____ examined the information included with the file P-74391.
My determination is based on review of the information and ~~field visit to the site and/or~~
personal knowledge.

*The application map and USGS Quad
sheet "Marcola" does not show this pond site as
in channel.*

J. Gene McQuinn

Signature

9/22/95

Date