



Oregon Water Resources Department
 725 Summer Street NE, Suite A
 Salem, Oregon 97301
 (503) 986-0900
www.oregon.gov/OWRD

Ownership Update **OWRD** for Certificated Rights Only

NO FEES ARE REQUIRED TO SUBMIT THIS FORM

NOTICE: A certificate of water right typically stays with the land. To track water right ownership, the Department requests that this form be submitted to the Department. **To update multiple rights, a separate form is required for each right.** If you have any questions about this form, please contact your local watermaster, or call the Water Resources Department at (503) 986-0900.

Note: Use the [assignment](#) form to change ownership on pending applications, permits, transfers, groundwater registrations, or limited licenses.

Current Landowner Information					
Name:	James R. Wylie				
Mailing Address:	1676 N. Clarendon Way				
City:	Eagle	State:	ID	Zip:	83616
Phone:	208-939-1253	Email:	renwylie@aol.com		

Property Information							
County:	Baker	Township:	11S	Range:	43		
Tax Lot #:	4300						
Street Address of Water Right:	28261 Oxman Ln. Durkee, OR 97905						
Water Right Information							
Application:							
Permit:							
Certificate:	Portion of Certificates 5987 51711						
Are all the lands associated with this water right owned by the requestor?				<input checked="" type="checkbox"/>	Yes	<input type="checkbox"/>	No
(If no, include a map showing the portion of the water right involved)							

Signature and Date			
Name of individual completing form:	James R. Wylie		
Phone or email:	208-939-1253	Date:	12-19-2023
Signature of requestor:			

The Department does not change names on water right certificates. This form will be placed in the file for future reference only. If mailed, the Department will not provide acknowledgment of receipt.

This form can be mailed to the address above or sent by email to wrd_dl_customerservice@water.oregon.gov



Oregon Water Resources Department
 725 Summer Street NE, Suite A
 Salem, Oregon 97301
 (503) 986-0900
 www.oregon.gov/OWRD

Ownership Update for Certificated Rights Only

RECEIVED

DEC 22 2023

OWRD

NO FEES ARE REQUIRED TO SUBMIT THIS FORM

NOTICE: A certificate of water right typically stays with the land. To track water right ownership, the Department requests that this form be submitted to the Department. **To update multiple rights, a separate form is required for each right.** If you have any questions about this form, please contact your local watermaster, or call the Water Resources Department at (503) 986-0900.

Note: Use the assignment form to change ownership on pending applications, permits, transfers, groundwater registrations, or limited licenses.

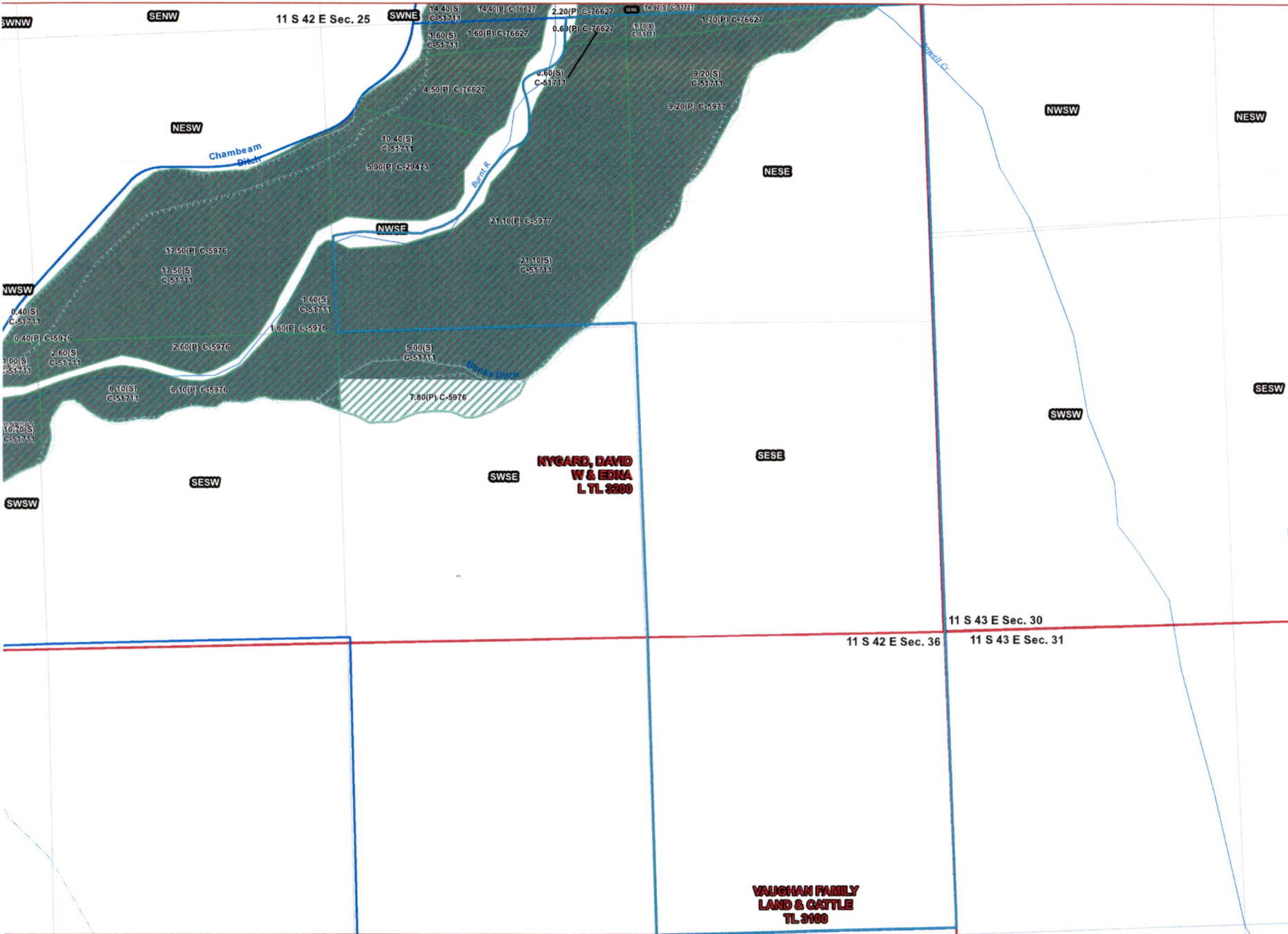
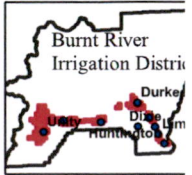
Current Landowner Information					
Name:	James R. Wylie				
Mailing Address:	1676 N. Clarendon Way				
City:	Eagle	State:	ID	Zip:	83616
Phone:	208-939-1253	Email:	renwylie@aol.com		

Property Information					
County:	Baker	Township:	11S	Range:	42
Tax Lot #:	3100				
Street Address of Water Right:	28261 Oxman Ln. Durkee, OR 97905				
Water Right Information					
Application:					
Permit:					
Certificate:	Portion of Certificates 5977 76627 51711				
Are all the lands associated with this water right owned by the requestor?	<input checked="" type="checkbox"/>	Yes	<input type="checkbox"/>	No	
(If no, include a map showing the portion of the water right involved)					

Signature and Date			
Name of individual completing form:	James R. Wylie		
Phone or email:	208-939-1253	Date:	12-19-2023
Signature of requestor:			

The Department does not change names on water right certificates. This form will be placed in the file for future reference only. If mailed, the Department will not provide acknowledgment of receipt.

This form can be mailed to the address above or sent by email to wrd_dl_customerservice@water.oregon.gov



**NYGARD, DAVID
W & EDNA
L TL 3900**

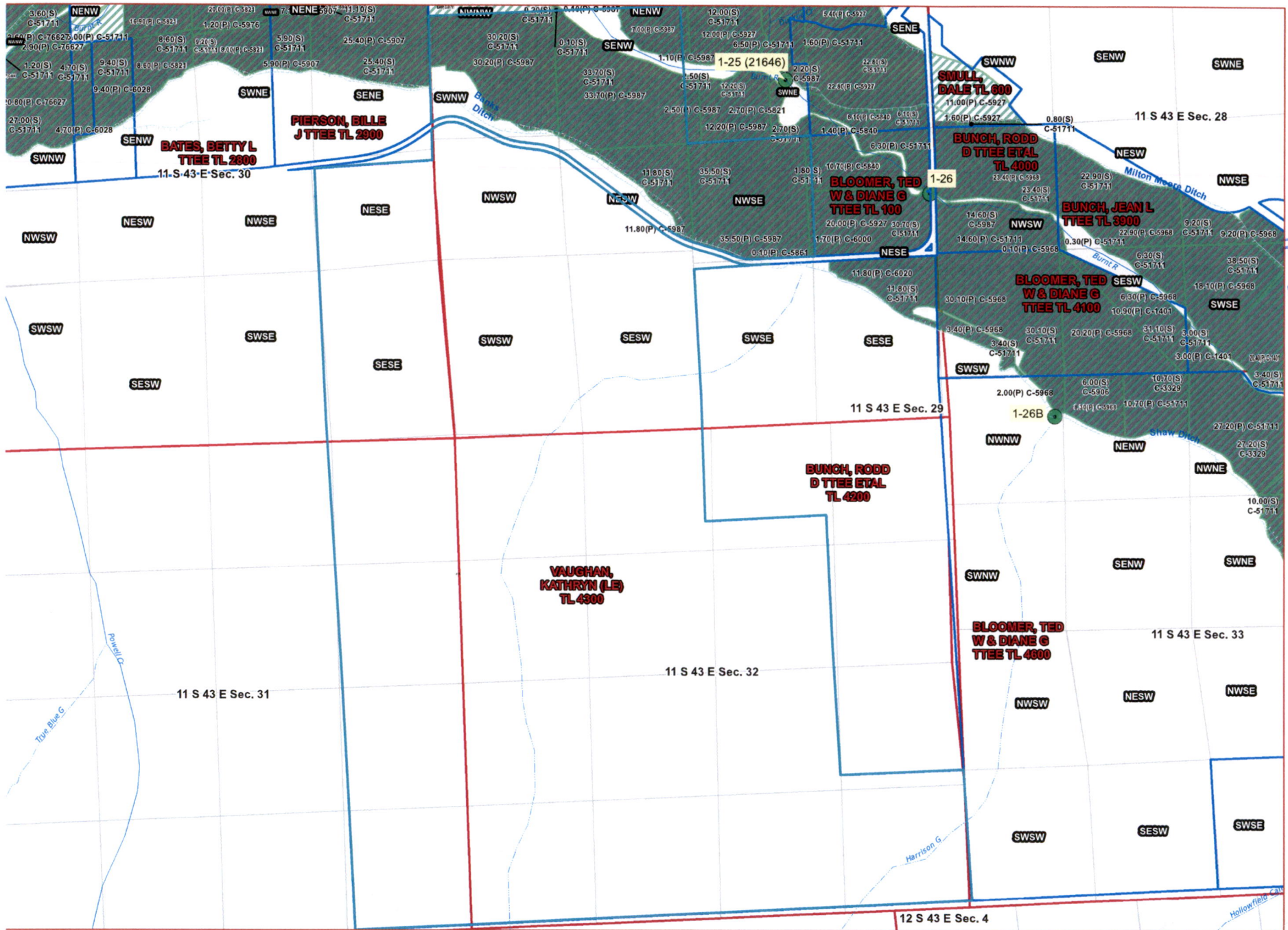
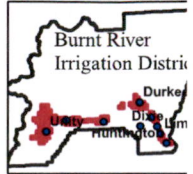
**VAUGHAN FAMILY
LAND & CATTLE
TL 9100**

RECEIVED
DEC 22 2023
OWRD

BRID 3111 MAP
MAP AND TAX LOT: 11S42E03100
VAUGHAN FAMILY LAND & CATTLE
1 inch = 381 feet

- Primary Acres
- Supplemental Acres
- Roads
- Section Lines
- QQ Lines
- Tax Lot Boundaries

This product is for informational purposes and may not have been prepared for, or suitable for legal, engineering, or survey purposes. Users of this information should review or consult the primary data and information sources to ascertain the use of the information.



RECEIVED
DEC 22 2023
OWRD

BRID 3111 MAP
MAP AND TAX LOT: 11S43E04300
VAUGHAN, KATHRYN (LE)
1 inch = 920 feet

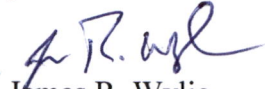
- Primary Acres
- Supplemental Acres
- Roads
- Section Lines
- QQ Lines
- Tax Lot Boundaries

This product is for informational purpose and may not have been prepared for, or suitable for legal, engineering, or survey purposes. Users of this information should review or consult the primary data and information sources to ascertain the use of the information.

James R. Wylie
1676 N. Clarendon Way
Eagle, ID. 83616
208-939-1253
December 19, 2023

Oregon Water Resources Department:

Enclosed are Ownership Update for Certified Rights forms. If there are any concerns please contact me.



James R. Wylie
1676 N. Clarendon Way
Eagle, Id. 83616
208-939-1253
renwylie@aol.com

RECEIVED

DEC 22 2023

OWRD