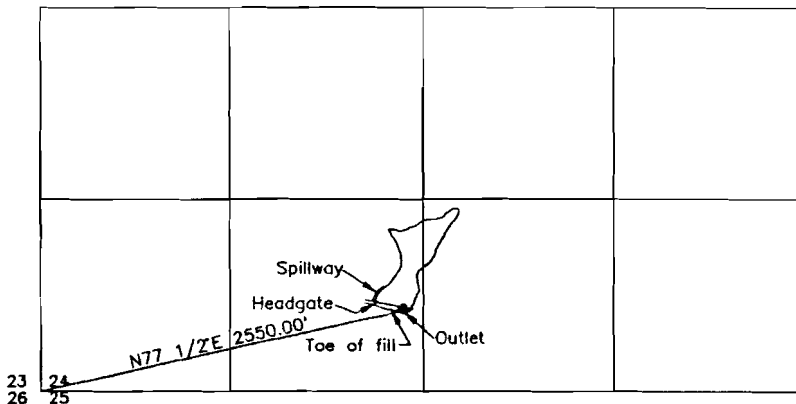
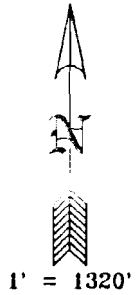


FINAL PROOF MAP
 T.40S. R.18E., W.M.
 SECTION 24
 TAX LOT 2201
 EVANS RESERVOIR
 APPLICATION R-74403 PERMIT R-11860




RECEIVED

SEP 21 2000

WATER RESOURCES DEPT.
 SALEM, OREGON

PREPARED FOR: BOBBY & BILLIE EVANS
 PREPARED BY: SUNDET & ASSOCIATES
 P.O. BOX 1228
 LAKEVIEW, OR 97630
 (541)947-3293
 AUGUST 2000 DRAWING #12100A



RENEWS 6/30/02

This map is for the purpose of identifying the location of the water right only and is not intended to provide legal dimensions or property ownership lines.