

Application No. R71122

Permit No. R11830

MAR - 2 1993

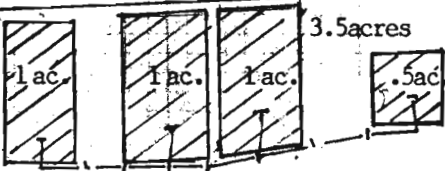
WATER RIGHTS DEPT
SALEM OREGON

4 6
12 7

TWP. 29S, RGE. 14W
V.S. HIGHWAY NO. 101
TWP. 29S, RGE. 14W

Gov. Lot 1

NE 1/4 NW 1/4



4" pvc "Klewitz" reservoir 4.5 acft

10hp pump
HERB & MADELYN
KLEWITZ

GOV. LOT 2, Sec. 7, Twp. 29 S., Rge. 14 W.M.

POD #2 2050' South 200' East of the NW cor NW 1/4 Sec 7 T 29s., R 14W.W.M.
SECONDARY

5 hp pump
POD: 2400' South
#1 120' East of NW Cor, Sec. 7
TWP. 29S, RGE. 14 W.M.

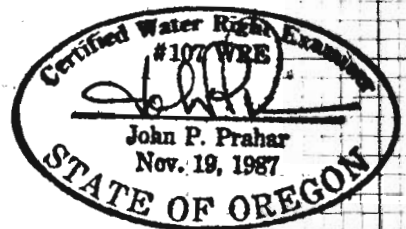
CROOKED CREEK

primary

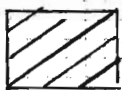
APPLICATION FOR WATER RIGHTS
PERMIT TO APPROPRIATE SURFACE WATER
GOVERNMENT LOT 2, TOWNSHIP 29 SOUTH, RANGE 14 WEST, W.M.
COOS COUNTY, OREGON

OWNER: HERB AND MADELYN KLEWITZ
Rt. 1 Box 798
Bandon, Oregon 97411
503-347-3667

PREPARED BY: JOHN P. PRAHAR, WRE 107
PRAHAR LAND PLANNING AND SURVEYING
1045 BALTIMORE AVE. SUITE ONE
BANDON, OREGON 97411
503-347-9517



LEGEND:



Cranberry bog area : 3.5 Acres total
Irrigation, Temperature Control (heat & frost), Flood Harvest
(0.088 cfs) (0.525 cfs) (0.175 cfs)

SCALE: 1 inch = 400 feet
DATE: Jan. 20, 1989

REGISTERED
PROFESSIONAL
LAND SURVEYOR

OREGON
JULY 10, 1982
JOHN P. PRAHAR
2009

NORTH