

Alternate Reservoir Application Completeness Checklist

Minimum Requirements (ORS 537.409)

For use by WRD staff only

Application #:	R- <u>89430</u>	Receipt #:	142194
Applicant Name:	Shortland Golf Club	Amount Requested:	3.5 af
Priority Date:	1/4/24	Proposed Use:	Multipurpose
County:	Clackamas	POD TRS & TL:	3S 1E 16; 1100
WM #:	20	Caseworker:	Dianna
Reviewed by:	Corie	Reviewed Date:	1/4/24

- ORS 538.** Is the source withdrawn by ORS 538? YES NO [if yes, return application and fees]
- Landowner name, mailing address and telephone number provided.
- Source and tributary listed. Notes: NO WELLS-MUST HAVE GW APP TO USE A WELL AS A SOURCE. Cannot accept an E2 application and a storage application at the same time.
- Reservoir Location. TRSQQ and tax lot provided. Note: only 1 reservoir/pond per application
- Dam height, if applicable: 1
- Property ownership indicated?
- If applicant does not own all the land is the affected landowner's name and mailing address listed?
 - YES NO (Note: this includes lands not owned by applicant, upon which the source is located OR that are crossed by the diversion works, and any roads or rights-of-way.)
- Application signed by the landowner(s)? All parties noted as applicants must sign the application.
- Completed Watermaster review sheet**, signed and dated. Note: Must be completed within last 12 months.
 - Will the reservoir injure an existing water right? YES NO
 - If YES, can conditions be applied to mitigate injury? YES NO
- Completed ODFW review sheet**, signed and dated. Note: Must be completed within last 12 months.
 - Will reservoir pose a significant detrimental impact to an existing fishery resource? YES NO
 - If YES, can conditions be applied to mitigate the impact? YES NO N/A
- Completed Land-Use Form** or receipt signed by the appropriate planning department official enclosed?

Note: Does the use on land-use form match the proposed use on the application? Must be signed within the last 12 months.
- Provide a Legal Description** of all the property involved with this application. A copy of a deed, land sales contract, or title insurance meets this requirement.

Acceptable Map. Note: Requirements set forth by the Commission; causes fatal flaw if not provided by the applicant.





- Reservoir Location - noting Township, Range, Section, 1/4 1/4 and Tax Lot number(s)
- Scale of the Map, even scale such as 1" = 400', 1" = 1000', or 1" = 1320'
- Reference corner on map
- North directional symbol
- 1/4's clearly identified
- Reservoir clearly identified
- Dam, or POD (if off-channel), coordinates referenced to a government land survey corner

Note: If no dam, use coordinates to the center of reservoir.

Fees: Amount of Water Requested: 3.5 af Name on Check: Shortland Golf Course

Exam Fee Due:	\$644
Exam Fee Submitted:	\$644
Difference:	\$0
Recording Fee Paid?	<input type="checkbox"/> Yes <input checked="" type="checkbox"/> No \$
Total:	\$644

**Oregon Water Resources Department
Alternate Reservoir Application**

-  [Main](#)
-  [Help](#)
-  [Return](#)
-  [Contact Us](#)

For impoundments less than 10 feet in height or storing less than 9.2 acre feet of water.

Today's Date: Thursday, January 4, 2024

Base Application Fee.		\$480.00
Proposed Dam Height in feet.	1	
Proposed Reservoir volume in Acre Feet.	3.5	\$164.00
Subtotal:		\$644.00
Permit Recording Fee. ***		\$610.00
*** the Permit Recording Fee is not required when the application is submitted but, must be paid before a permit will be issued. It is fully refundable if a permit is not issued. If the recording fee is not paid prior to issuance of the Final Order, permit issuance will be delayed.	<input type="button" value="Recalculate"/>	
Estimated cost of Permit Application		\$1,254.00

MONEY SLIP

DATE: 1-4-2024 RECEIPT #: 142194

RECEIVED FROM: Shorthand Golf Course

APPLICATION	R-89430
PERMIT	
TRANSFER	

CASH CHECK # 1058 OTHER (IDENTIFY)

TOTAL REC'D \$ 644.00

1083 TREASURY 4170 MISC CASH ACCT.

0407 COPIES \$
OTHER: (IDENTIFY) \$

0243 Instream Lease 0244 Muni Water Mgmt. Plan 0245 Cons. Water

1083 TREASURY 4270 WRD OPERATING ACCT.

MISCELLANEOUS

46111

0407 COPY & TAPE FEES	\$
0410 RESEARCH FEES	\$
0408 MISC REVENUE (IDENTIFY)	\$
TC162 DEPOSIT LIAB. (IDENTIFY)	\$
0240 EXTENSION OF TIME	\$

WATER RIGHTS

	EXAM FEE		RECORD FEE
0201 SURFACE WATER	\$ 644.00	0202	\$
0203 GROUND WATER	\$	0204	\$
0205 TRANSFER	\$		

WELL CONSTRUCTION

	EXAM FEE		RECORD FEE
0218 WELL DRILL CONSTRUCTOR	\$	0219	\$
LANDOWNER'S PERMIT		0220	\$
OTHER (IDENTIFY)			

0607 TREASURY 0467 HYDROELECTRIC

	LIC NUMBER	
0233 POWER LICENSE FEE (FW/WRD)		\$
0231 HYDRO LICENSE FEE (FW/WRD)		\$
HYDRO APPLICATION		\$

SPECIAL INSTRUCTIONS:

RECEIVED
OVER THE COUNTER

RETURN TO APPLICANT-- LETTER ATTACHED