

NOTICE OF COMPLETION OF CONSTRUCTION

RECEIVED

NOV 18 1982

WATER RESOURCES DEPT SALEM, OREGON

I, Herbert H. Hendricks, the holder of Permit No. 9905-G

to appropriate the public waters of the state of Oregon, completed the construction of the works described therein on the May 1st day of May, 1982

Remarks: If the works have less capacity than described in the permit, or you have definitely abandoned part of the proposed development, you should so state in order that our records may not be unnecessarily encumbered.

IN WITNESS WHEREOF, I have hereunto set my hand this 15 day of Nov, 1982

Herbert H. Hendricks (Signature of Applicant) Rt 2 Box 67B Milton Freewater, Ore (Address)

Fill out, detach and mail to the Water Resources Department, Salem, OR 97310, when construction work is completed.

IMPORTANT—This form is a notice to the Water Resources Director that permittee is ready to make final proof to the extent to which the water has actually been applied to the intended use under the terms of the permit. Permittee is cautioned that Certificate of Water Right will be issued based on the extent of the quantity and use as determined by the final proof inspection and survey which will be made in response to the filing of this Form C.

NOTE In the case of an irrigation permit, this Form C should not be mailed to the Water Resources Department until all of the land described in the permit, which it is intended to irrigate under this permit at any time, has actually been irrigated.

Fill out, detach and mail to the Water Resources Department, Salem, OR 97310, when all of the water has been applied.

NOTICE OF COMPLETE APPLICATION OF WATER TO A BENEFICIAL USE

Herbert H. Hendricks, the holder of Permit No. G-9905

appropriate the public waters of the state of Oregon, completely applied the waters to a beneficial use in accordance with the terms of said permit, on the Aug 1st day of August, 1984

Remarks:

IN WITNESS WHEREOF, I have hereunto set my hand this 11th day of Aug, 1984

Herbert H. Hendricks (Signature of Applicant) Rt 2 Box 69B Milton-Freewater, Ore (Address)

NOTICE OF COMPLETION OF CONSTRUCTION

RECEIVED

AUG 15 1984

WATER RESOURCES DEPT SALEM, OREGON

I, Herbert H. Hendricks, the holder of Permit No. G-9905

to appropriate the public waters of the state of Oregon, completed the construction of the works described therein on the 1st day of August, 1984

Remarks: If the works have less capacity than described in the permit, or you have definitely abandoned part of the proposed development, you should so state in order that our records may not be unnecessarily encumbered.

IN WITNESS WHEREOF, I have hereunto set my hand this 11th day of Aug, 1984

Herbert H. Hendricks (Signature of Applicant) Rt 2 Box 69B Milton-Freewater, Ore (Address)

Fill out, detach and mail to the Water Resources Department, Salem, OR 97310, when construction work is completed.

6-9947

STATE OF OREGON

COUNTY OF UMATILLA

ORDER APPROVING A CHANGE IN PLACE OF USE,
A CHANGE IN POINT OF DIVERSION,
AND A CHANGE IN POINT OF APPROPRIATION

Pursuant to ORS 537.705 and 540.510 to 540.530, after notice was given and no objections were filed, and finding that no injury to existing water rights would result, this order approves, as conditioned or limited herein, TRANSFER 8303 submitted by

BOB HODNEFIELD
84301 MEHARRY ROAD
MILTON-FREEWATER, OREGON 97862

LEONARD BROWN
83803 YELLOW JACKET ROAD
MILTON-FREEWATER, OREGON 97862

The FIRST right to be modified was confirmed by decree of the Circuit Court of the State of Oregon for UMATILLA County as evidenced by Certificate 1705. The decree is recorded in the Order Record of the Water Resources Director in Volume 3, at Page 321. The date of priority is 1891.

The right allows the use of the SPRING BRANCH OF DUGGER CREEK, a tributary of DUGGER CREEK, for IRRIGATION OF 13.5 ACRES. The amount of water to which this right is entitled is limited to an amount actually beneficially used and shall not exceed a rate of flow of 0.17 cubic foot per second per acre irrigated from May 1 to September 1 of each year, or its equivalent in case of rotation; the total quantity diverted during each season not to exceed 40.5 acre feet.

NOTICE OF RIGHT TO PETITION FOR RECONSIDERATION OR JUDICIAL REVIEW
This is an order in other than a contested case. This order is subject to judicial review under ORS 183.484. Any petition for judicial review must be filed within the 60 day time period specified by ORS 183.484(2).

Pursuant to ORS 536.075 and OAR 137-004-080 and OAR 690-01-005, you may either petition for judicial review or petition the Director for reconsideration of this order.

The SECOND right to be modified, as evidenced by a PORTION of Certificate 33206, was perfected under Permit G-397 with a date of priority of OCTOBER 17, 1956. The right allows the use of A WELL, within the DUGGER CREEK BASIN, for PRIMARY IRRIGATION OF 23.3 ACRES AND SUPPLEMENTAL IRRIGATION OF 13.5 ACRES. The amount of water to which this right is entitled is limited to an amount actually beneficially used and shall not exceed 0.46 cubic foot per second, if available at the authorized well; SW $\frac{1}{4}$ NW $\frac{1}{4}$, SECTION 32, T 6 N, R 35 E, W.M.; 1086.3 FEET NORTH AND 706.2 EAST FROM THE W $\frac{1}{4}$ CORNER OF SECTION 32, or its equivalent in case of rotation, measured at the well.

The amount of water used for irrigation, together with the amount secured under any other right existing on the same lands, is limited to ONE-EIGHTIETH of one cubic foot per second per acre, or its equivalent for each acre irrigated and shall be further limited to a diversion of not to exceed 3.0 acre-feet per acre for each acre irrigated during the irrigation season of each year.

The THIRD right proposed to be modified, as evidenced by a PORTION of Certificate 65773, was perfected under Permit G-9405, with a date of priority of SEPTEMBER 22, 1980 AND AUGUST 6, 1981. The right allows the use of TWO WELLS, within the DUGGER CREEK BASIN, for PRIMARY IRRIGATION OF 4.5 ACRES AND SUPPLEMENTAL IRRIGATION OF 4.5 ACRES. The amount of water to which this right is entitled is limited to an amount actually beneficially used and shall not exceed 0.11 cubic foot per second, if available at the authorized wells; NW $\frac{1}{4}$ NW $\frac{1}{4}$, SW $\frac{1}{4}$ NW $\frac{1}{4}$, SECTION 32, T 6 N, R 35 E, W.M.; NORTHERLY WELL - 570 FEET SOUTH AND 1300 FEET EAST; WILLIAMS WELL - 1560 FEET SOUTH AND 700 FEET EAST; BOTH FROM THE NW CORNER OF SECTION 32, or its equivalent in case of rotation, measured at the wells.

The amount of water used for irrigation, together with the amount secured under any other right existing on the same lands, is limited to ONE-EIGHTIETH of one cubic foot per second per acre, or its equivalent for each acre irrigated and shall be further limited to a diversion of not to exceed 3.0 acre-feet per acre for each acre irrigated during the irrigation season of each year. The right shall be limited to any deficiency in the available supply of any prior right for the same land and shall not exceed the limitation allowed herein.

The FOURTH right to be modified, is evidenced by a PORTION of Permit 43973, with a date of priority of September 28, 1978.

The right allows the use of water from the LITTLE WALLA WALLA RIVER, tributary to the WALLA WALLA RIVER and the WALLA WALLA RIVER, tributary to the COLUMBIA RIVER, for SUPPLEMENTAL IRRIGATION OF 9.0 ACRES. The amount of water to which this right is entitled is limited to not more than 0.26 CUBIC FOOT PER SECOND, or the equivalent in case of rotation, measured at the point of diversion from the source.

The amount of water used for irrigation shall be limited to 0.0375 of one cubic foot per second per acre, or its equivalent for each acre irrigated provided further that the right allowed herein shall be limited to any deficiency in the available supply of any prior right existing for the same land and shall not exceed the limitation allowed herein, provided further that the right acquired herein together with that under all other rights held by the company to the use of the Little Walla Walla River and the Tum-A-Lum River shall not exceed the capacity of the diversion works at the time of making proof of appropriation, and shall be subject to such reasonable rotation system as may be ordered by the proper state officer.

The authorized place of use for the above listed rights are described in TABLE A.

TABLE A

"FROM" Lands / Inventory - Authorized Place of Use (PLACE OF USE CHANGE ONLY)				
Certificate #	Priority Date	Tax Lot	Primary or Suppl.	Place of Use
1705	1891	402	Primary	NW¼ NW¼ 4.5 ACRES (North Portion)
33206	10/17/56	402	Supplemental	NW¼ NW¼ 4.5 ACRES (North Portion)
65773	9/22/80	402	Supplemental	NW¼ NW¼ 4.5 ACRES (North Portion)
Per # 43973	9/28/78	402	Supplemental	NW¼ NW¼ 4.5 ACRES (North Portion)
				Section 32 Township 6 North, Range 35 East, W.M.
				TOTAL = 4.5 acres (Attachment "A")

The right to use water for the above purposes is restricted to beneficial use on the lands or place of use described and is subject to all other conditions and limitations contained in the decree or permit.

The applicant proposes to move the water rights listed in Table A to the location listed in Table B.

TABLE B

"TO" Lands / Inventory - Proposed Place of Use (PLACE OF USE CHANGE ONLY)				
Certificate #	Priority Date	Tax Lot	Primary or Suppl.	Place of Use
1705	1891	401	Primary	NW¼ NW¼ 4.5 ACRES (South Portion)
33206	10/17/56	401	Supplemental	NW¼ NW¼ 4.5 ACRES (South Portion)
65773	9/22/80	401	Supplemental	NW¼ NW¼ 4.5 ACRES (South Portion)
Per # 43973	9/28/78	401	Supplemental	NW¼ NW¼ 4.5 ACRES (South Portion)
				Section 32 Township 6 North, Range 35 East, W.M.
				TOTAL = 4.5 acres (Attachment "A")

The applicant also proposes to CHANGE THE POINT OF DIVERSION for the new location of the 4.5 acres (Tax Lot 401) under primary right Certificate 1705 to:

NE¼ NW¼, SECTION 32, T 6 N, R 35 E, W.M.; 230 FEET SOUTH AND 1360 EAST FROM THE NW CORNER OF SECTION 32.

The applicant proposes to move the water rights listed in Table C to the location listed in Table D.

TABLE C

"FROM" Lands / Inventory - Authorized Place of Use (PLACE OF USE CHANGE ONLY)				
Certificate #	Priority Date	Tax Lot	Primary or Suppl.	Place of Use
65773	9/22/80	401	Primary	NW¼ NW¼ 4.5 ACRES (South Portion)
Per # 43973	9/28/78	401	Supplemental	NW¼ NW¼ 4.5 ACRES (South Portion)
				Section 32 Township 6 North, Range 35 East, W.M.
				TOTAL = 4.5 acres (Attachment "B")

The right to use water for the above purposes is restricted to beneficial use on the lands or place of use described and is subject to all other conditions and limitations contained in the decree or permit.

TABLE D

"TO" Lands / Inventory - Proposed Place of Use (PLACE OF USE CHANGE ONLY)				
Certificate #	Priority Date	Tax Lot	Primary or Suppl.	Place of Use
65773	9/22/80	402	Primary	NW¼ NW¼ 4.5 ACRES (North Portion)
Per # 43973	9/28/78	402	Supplemental	NW¼ NW¼ 4.5 ACRES (North Portion)
				Section 32 Township 6 North, Range 35 East, W.M.
				TOTAL = 4.5 acres (Attachment "B")

In addition, the applicant also proposes to CHANGE THE POINT OF DIVERSION for the 9.0 acres (Tax Lot 401) under primary right Certificate 1705 to:

NE¼ NW¼, SECTION 32, T 6 N, R 35 E, W.M.; 230 FEET SOUTH AND 1360 EAST FROM THE NW CORNER OF SECTION 32.

The applicant also proposes to modify another portion of water right Certificate 33206, for the lands described as follows:

NE¼ NW¼ 23.3 ACRES (PRIMARY IRRIGATION)
NW¼ NW¼ 9.0 ACRES (SUPPLEMENTAL IRRIGATION)
SECTION 32
TOWNSHIP 6 SOUTH, RANGE 35 EAST, W.M.

The applicant is requesting to change the point of appropriation for the above listed lands from the Williams Well located within the SW¼ NW¼, Section 32, T 6 N, R 35 E, W.M., to a point located:


NORTHERLY WELL - NW¼ NW¼, SECTION 32, T 6 N, R 35 E, W.M.;
570 FEET SOUTH AND 1300 EAST FROM THE NW CORNER OF SECTION 32.

THESE CHANGES TO EXISTING WATER RIGHTS MAY BE MADE PROVIDED THE FOLLOWING CONDITIONS ARE MET BY THE WATER USER:

1. The proposed changes shall be completed on or before October 1, 2005.
2. When required by the Department, the water user shall install and maintain a headgate, an in-line flow meter, weir, or other suitable device for measuring and recording the quantity of water diverted. The type and plans of the headgate and measuring device must be approved by the Department prior to beginning construction and shall be installed under the general supervision of the Department.
3. Oregon Department of Fish and Wildlife reports that there exists a large diversion dam on Dugger Creek downstream from the applicant's property which blocks salmonids from entering Dugger Creek. Should the above mentioned diversion dam be removed or modified to allow fish passage into Dugger Creek, a fish screen or by-pass device will then be required and approved by ODFW prior to construction.
4. The former places of use shall no longer be irrigated as a part of this water right.
5. Water shall be acquired from the same aquifer as the original point of appropriation.
6. Water shall be acquired from the same surface water source as the original point of diversion.

Certificates 1705, 33206, and 65773 are canceled. New certificates will be issued to confirm those portions of the rights NOT involved in this transfer. The remaining right certificate issued for the lands under Certificate 33206 NOT involved in this transfer rights will also reflect those lands remaining from the partial cancellation per the provisions of an order entered August 18, 1981, recorded in Special Order Volume 35, Page 103. When satisfactory proof of the completed changes are received, new certificates confirming these water rights will be issued.

WITNESS the signature of the Water Resources
Director, affixed DECEMBER 17, 2003.


Paul R. Cleary, Director

STATE OF OREGON
COUNTY OF UMATILLA
CERTIFICATE OF WATER RIGHT

THIS CERTIFICATE ISSUED TO

HERBERT HUGH HENDRICKS
ROUTE 2, BOX 69-B
MILTON-FREEWATER, OREGON 97862

confirms the right to use the waters of TWO WELLS, within the DUGGER CREEK BASIN, for IRRIGATION OF 73.9 ACRES AND SUPPLEMENTAL IRRIGATION OF 69.6 ACRES.

This right was perfected under Permit G-9405. The date of priority is SEPTEMBER 22, 1980 FOR 0.50 CUBIC FOOT PER SECOND AND AUGUST 6, 1981 FOR 1.30 CUBIC FEET PER SECOND (CFS), BEING 0.42 CFS FROM THE NORTHERLY WELL AND 1.38 CFS FROM THE WILLIAMS WELL, or its equivalent in case of rotation, measured at the wells.

The wells are located as follows:

NW $\frac{1}{4}$ NW $\frac{1}{4}$, SW $\frac{1}{4}$ NW $\frac{1}{4}$, SECTION 32, T 6 N, R 35 E, W.M.; NORTHERLY WELL - 570 FEET SOUTH AND 1300 FEET EAST; WILLIAMS WELL - 1560 FEET SOUTH AND 700 FEET EAST; BOTH FROM THE NW CORNER OF SECTION 32.

The amount of water used for irrigation, together with the amount secured under any other right existing for the same lands, is limited to ONE-EIGHTIETH of one cubic foot per second per acre, or it's equivalent for each acre irrigated and shall be further limited to a diversion of not to exceed 3.0 acre-feet per acre for each acre irrigated during the irrigation season of each year. The right shall be limited to any deficiency in the available supply of any prior right for the same land and shall not exceed the limitation allowed herein.

The right shall conform to such reasonable rotation system as may be ordered by the proper state officer.

A description of the place of use to which this right is appurtenant, is as follows:

	<u>PRIMARY</u>	<u>SUPPLEMENTAL BOTH WELLS</u>	<u>SUPPLEMENTAL NORTHERLY WELL</u>
NE $\frac{1}{4}$ NW $\frac{1}{4}$	11.1 ACRES		23.3 ACRES
NW $\frac{1}{4}$ NW $\frac{1}{4}$	19.8 ACRES		9.3 ACRES
SW $\frac{1}{4}$ NW $\frac{1}{4}$	18.0 ACRES	20.0 ACRES	2.0 ACRES
SE $\frac{1}{4}$ NW $\frac{1}{4}$	25.0 ACRES	15.0 ACRES	
SECTION 32			


TOWNSHIP 6 NORTH, RANGE 35 EAST, W.M.

The right to the use of the water for the above purpose is restricted to beneficial use on the lands or place of use described.

This certificate describes that portion of the water right confirmed by Certificate 65773, State Record of Water Right Certificates, NOT modified by the provisions of an order of the Water Resources Director approving Transfer Application 8303, entered DEC 17 2003.

The issuance of this superseding certificate does not confirm the status of the water right in regard to the provisions of ORS 540.610 pertaining to forfeiture or abandonment.

WITNESS the signature of the Water Resources Director,
affixed DECEMBER 17, 2003.


For Paul R. Cleary, Director

Recorded in State Record of Water Right Certificates numbered 80494.

STATE OF OREGON
COUNTY OF UMATILLA
CERTIFICATE OF WATER RIGHT

THIS CERTIFICATE ISSUED TO

GEORGE IVOR REES WILLIAMS
ROUTE 1, BOX 126
WALLA WALLA, WASHINGTON 99362

confirms the right to use the waters of A WELL, within the DUGGER CREEK BASIN, for IRRIGATION of 2.3 ACRES.

This right was perfected under Permit G-397, with a date of priority of OCTOBER 17, 1956. The amount of water to which this right is entitled is limited to an amount actually beneficially used and shall not exceed 0.03 CUBIC FOOT PER SECOND, or its equivalent in case of rotation, measured at the well.

The well is located as follows:

SW $\frac{1}{4}$ NW $\frac{1}{4}$, SECTION 32, T 6 N, R 35 E, W.M.; 1086.3 FEET NORTH AND 706.2 FEET EAST FROM THE W $\frac{1}{4}$ CORNER, SECTION 32.

The amount of water used for irrigation, together with the amount secured under any other right existing for the same lands, is limited to ONE-EIGHTIETH of one cubic foot per second per acre, or it's equivalent for each acre irrigated and shall be further limited to a diversion of not to exceed 3.0 acre-feet per acre for each acre irrigated during the irrigation season of each year. The use shall conform to such reasonable rotation system as may be ordered by the proper state officer.

A description of the place of use to which this right is appurtenant, is as follows:

NW $\frac{1}{4}$ NW $\frac{1}{4}$ 0.3 ACRE
SW $\frac{1}{4}$ NW $\frac{1}{4}$ 2.0 ACRES
SECTION 32


TOWNSHIP 6 NORTH, RANGE 35 EAST, W.M.

The right to the use of the water for the above purpose is restricted to beneficial use on the lands or place of use described.

This certificate describes that portion of the water right confirmed by Certificate 33206, State Record of Water Right Certificates, NOT modified by the provisions of an order approving a partial cancellation of the right recorded in Special Order Volume 35, Page 103, entered August 18, 1981, and NOT modified by the provisions of an order of the Water Resources Director approving Transfer Application 8303, entered DEC 17 2003.

The issuance of this superseding certificate does not confirm the status of the water right in regard to the provisions of ORS 540.610 pertaining to forfeiture or abandonment.

WITNESS the signature of the Water Resources Director,
affixed DECEMBER 17, 2003.



For Paul R. Cleary, Director

Recorded in State Record of Water Right Certificates numbered 80493.

STATE OF OREGON
COUNTY OF UMATILLA
CERTIFICATE OF WATER RIGHT

THIS CERTIFICATE ISSUED TO

HERBERT HUGH HENDRICKS
ROUTE 2, BOX 69-B
MILTON-FREEWATER, OREGON 97862

confirms the right to use the waters of TWO WELLS in the DUGGAR CREEK BASIN for the purpose of IRRIGATION OF 78.4 ACRES AND SUPPLEMENTAL IRRIGATION OF 74.1 ACRES.

The right has been perfected under Permit G-9405. The date of priority is SEPTEMBER 22, 1980 FOR 0.56 CFS AND AUGUST 6, 1981 FOR 1.35 CFS. The right is limited to not more than 1.91 CUBIC FEET, BEING 0.53 CFS FROM NORTHERLY WELL AND 1.38 CFS FROM WILLIAMS WELL, or its equivalent in case of rotation, measured at the well.

The well is located as follows:

NW 1/4 NW 1/4, SW 1/4 NW 1/4, SECTION 32, T 6 N, R 35 E, W.M.;
570 FEET SOUTH AND 1300 FEET EAST, 1560 FEET SOUTH AND 700 FEET EAST,
BOTH FROM THE NW CORNER OF SECTION 32.

The amount of water used for irrigation, together with the amount secured under any other right existing for the same lands, shall be limited to ONE-EIGHTIETH of one cubic foot per second per acre, or its equivalent for each acre irrigated and shall be further limited to a diversion of not to exceed 3.0 acre-feet per acre for each acre irrigated during the irrigation season of each year. The right shall be limited to any deficiency in the available supply of any prior right for the same land and shall not exceed the limitation allowed herein.

The right shall conform to such reasonable rotation system as may be ordered by the proper state officer.

A description of the place of use under the right, and to which such right is appurtenant, is as follows:

	<u>PRIMARY</u>	<u>SUPPLEMENTAL BOTH WELLS</u>	<u>SUPPLEMENTAL NORTHERLY WELL</u>
NE 1/4 NW 1/4	11.1 ACRES		23.3 ACRES
NW 1/4 NW 1/4	24.3 ACRES		13.8 ACRES
SW 1/4 NW 1/4	18.0 ACRES	20.0 ACRES	2.0 ACRES
SE 1/4 NW 1/4	25.0 ACRES	15.0 ACRES	

SECTION 32
TOWNSHIP 6 NORTH, RANGE 35 EAST, W.M.

The right to the use of the water for the above purpose is restricted to beneficial use on the lands or place of use described.

WITNESS the signature of the Water Resources Director, affixed
MAY 20, 1991.

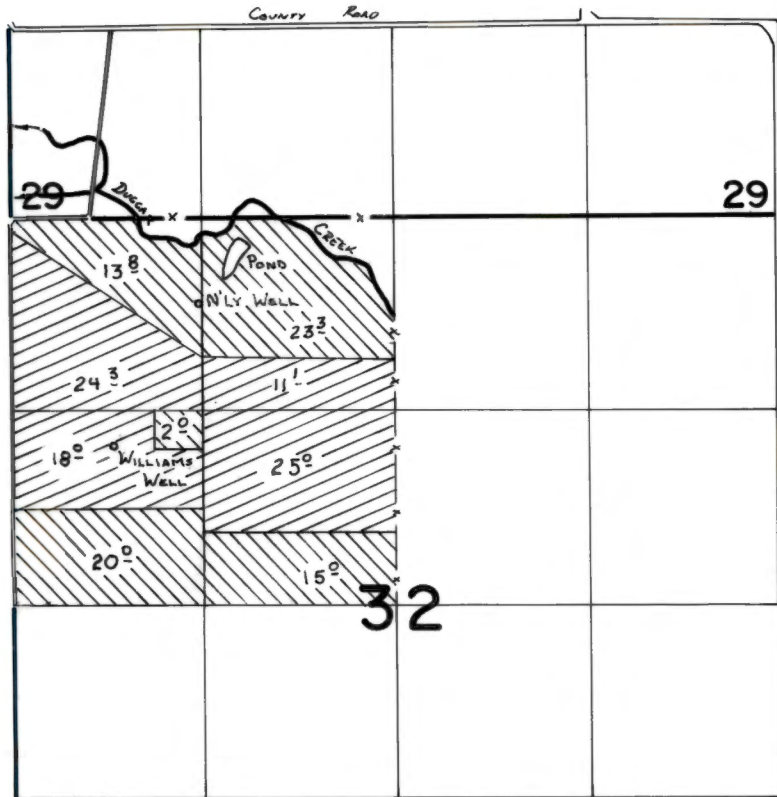
/s/ WILLIAM H. YOUNG

William H. Young

Recorded in State Record of Water Right Certificates numbered 65773.

G-9947

T. 6N., R. 35E., W. M.



SCALE 1" = 1320'

NLY WELL LOCATED 570'S. & 1300'E. FROM NW COR. SEC. 32
 WILLIAMS WELL LOCATED 1560'S. & 700'E. FROM NW COR. SEC. 32



SUPPL.



PRIM.

FINAL PROOF SURVEY
 UNDER

Application No. **G:9947**. Permit No. **G:9405**..
 IN NAME OF

...**HERBERT..... HUGH..... HENDRICKS**...

Surveyed **11:7**..... 19**84**., by **K.h. Church**.....

STATE OF OREGON WATER RESOURCES DEPARTMENT

Application for a Permit to Appropriate Ground Water

RECEIVED

SEP 22 1980

WATER RESOURCES DEPT
SALEM, OREGON

Superseded

I, Herbert Hugh Hendricks
of Rt 3 Box 19 Milton-Freewater
State of Oregon, 97862 Phone No. 938 7307 do hereby

make application for a permit to appropriate the following described ground waters of the State of Oregon:

1. The development will consist of 1 well
having a diameter of 12" and an estimated depth of 265' feet.

2. The well or other source is to be located 780 ft. N and 20 ft. W
from the SE corner of NW 1/4 NW 1/4 Section 32 Twn 6N
R35E WM

(If there is more than one well, each must be described)
being within the NE NW 1/4 of the NW 1/4 of
Sec. 32 Tp. 6N R. 35 E, W. M., in the county of Umatilla.

3. Location of area to be irrigated, or place of use if use other than irrigation.

Township	Range	Section	List 1/4 1/4 of Section	List use and/or number of acres to be irrigated
Primary 6N	35E	32	NW 1/4 NW 1/4	40 Acres Irrigation Primary + Domestic
Supplemental 6N	35E	32	NE 1/4 NW 1/4	40 acres Supplemental Irrigation

4. It is estimated that 200 feet of the well will require Welded Steel casing.

5. Depth to water table is estimated Well drilled by Ladd Horn Drilling Co.
Pilot Rock, Oreg

6. The amount of water which the applicant intends to apply to beneficial use is 669 cubic feet per second or 300 gallons per minute. No dom sto

7. The use to which the water is to be applied is Irrigation, Domestic, Stock

8. If the flow to be utilized is artesian, the works to be used for the control and conservation of the supply when not in use must be described.
N.A.

9. If the location of the well, or other development work is less than one-fourth mile from a natural stream channel, give the distance to the channel and the difference in elevation between the stream bed and the ground surface at the source of development.

400' to stream channel Ground Surface at well 18' above stream bed.

10. DESCRIPTION OF WORKS

Include length and dimensions of supply ditch or pipeline, size and type of pump and motor, type of irrigation system to adequately describe the proposed distribution system.

1320 6" buried Mainline (pvc) 3" Laterals (haulies)
Impact Sprinkles

2 Submersible pumps
1. Irrigation - 50 HP Submersible at 199'

1. Domestic 3/4 HP Submersible at 80'

11. Construction work will begin on or before July 14, 1980

12. Construction work will be completed on or before July, 1981

13. The water will be completely applied to the proposed use on or before July 1981

14. If the ground water supply is supplemental to an existing supply, identify the supply and existing water right. Hudson Bay Irrigation Ditch Certificate #13083 (2/16/03)

Water Well (Horton Williams) Permit #26499 (12/8/59)
Certificate 33206 (10/17/56)
Application No. G-9947 Permit No.

Remarks:.....

This permit, when issued, is for the beneficial use of water. By law, the land use associated with this water use must be in compliance with statewide land-use goals and any local acknowledged land-use plan. It is possible that the land use you propose may not be allowed if it is not in keeping with the goals and the acknowledged plan. Your city or county planning agency can advise you about the land-use plan in your area.

Robert L. Henderson
Signature of Applicant

This is to certify that I have examined the foregoing application, together with the accompanying maps and data, and return the same for..... correction and completion.....

In order to retain its priority, this application must be returned to the Water Resources Director with corrections on or before..... September 24....., 19 81.....

WITNESS my hand this 24th day of July, 19 81

James E. Sexson Water Resources Director

By *Ronald R. Buell*
Donald R. Buell

RECEIVED
AUG 6 1981
WATER RESOURCES DEPT.
SALEM, OREGON

This instrument was first received in the office of the Water Resources Director at Salem, Oregon, on the

22nd day of SEPTEMBER, 19 80, at 8:00 o'clock
A.M.

Application No. G-9947 Permit No.....

Permit to appropriate the Public Waters of the State of Oregon

This is to certify that I have examined the foregoing application and do hereby grant the same, SUBJECT TO EXISTING RIGHTS INCLUDING THE EXISTING MINIMUM FLOW POLICIES ESTABLISHED BY THE WATER POLICY REVIEW BOARD and the following limitations and conditions:

The right herein granted is limited to the amount of water which can be applied to beneficial use and shall not exceed cubic feet per second measured at the point of diversion from the well or source of appropriation, or its equivalent in case of rotation with other water users, from.....

The use to which this water is to be applied is.....

If for irrigation, this appropriation shall be limited to of one cubic foot per second or its equivalent for each acre irrigated and shall be further limited to a diversion of not to exceed acre feet per acre for each acre irrigated during the irrigation season of each year;

Handwritten signature: papas ms

and shall be subject to such reasonable rotation system as may be ordered by the proper state officer. The well shall be constructed in accordance with the General Standards for the Construction and Maintenance of Water Wells in Oregon.

The works constructed shall include an air line and pressure gauge or an access port for measuring line, adequate to determine water level elevation in the well at all times.

The permittee shall install and maintain a weir, meter, or other suitable measuring device, and shall keep a complete record of the amount of ground water withdrawn.

The priority date of this permit is

Actual construction work shall begin on or before and shall thereafter be prosecuted with reasonable diligence and be completed on or before October 1, 19.....

Complete application of the water to the proposed use shall be made on or before October 1, 19.....

WITNESS my hand this day of....., 19.....

.....
Water Resources Director

RECORDED

RECEIVED

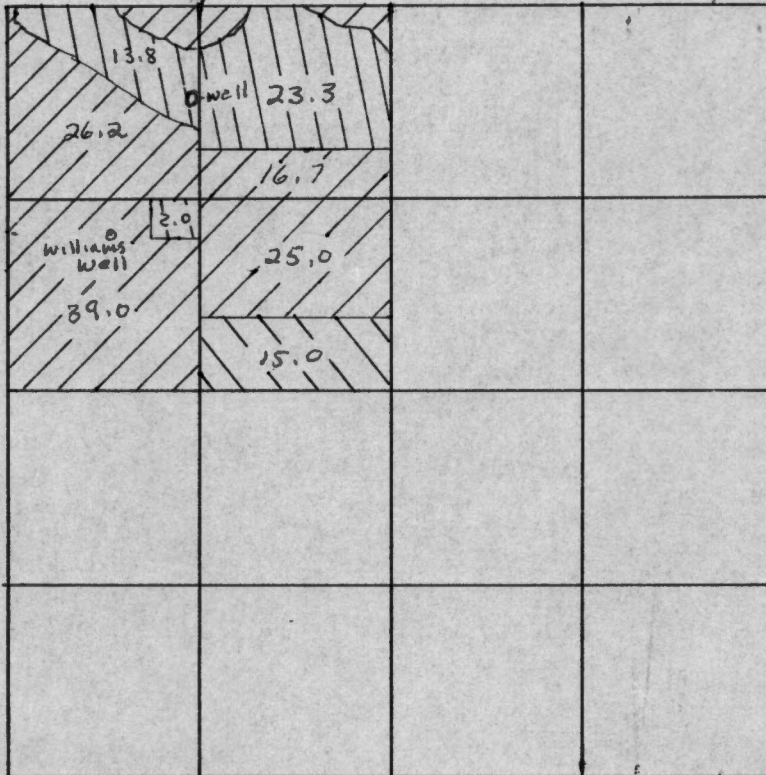
AUG 6 1981

WATER RESOURCES DEPT.
SALEM, OREGON

T. 6 N. R. 35. E. W.M.

SECTION 32

4" = 1 mile




WILLIAMS WELL LOCATED:

1086.3' N & 706.2' E. from
W¹/₄ corner section 32

N'ly well located:


780' N & 20' W. from
SE cor. NW¹/₄ NW¹/₄ section 32



PRIMARY FROM BOTH WELLS



SUPPLEMENTAL FROM N'LY WELL

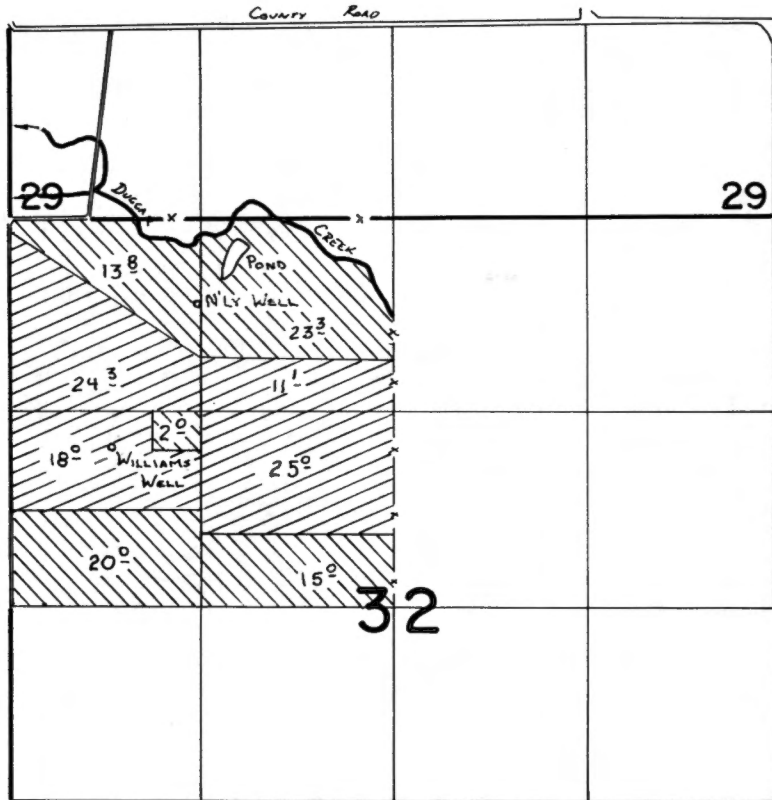


SUPPLEMENTAL FROM BOTH WELLS

Application No. G-9947

Permit No. G 8405

T. 6N., R. 35E., W. M.



SCALE: 1" = 1320'

N'LY WELL LOCATED 570'S. & 1300'E. FROM NW COR. SEC. 32
WILLIAMS WELL LOCATED 1560'S. & 700'E. FROM NW COR. SEC. 32



SUPPL.



PRIM.

FINAL PROOF SURVEY UNDER

Application No. **G:9947**. Permit No. **G:9405**..
IN NAME OF

...**HERBERT..... HUGH..... HENDRICKS**...

Surveyed ..11..7..... 1984., by **K.h. Church**.....

August 22, 1991

Herbert H. Hendricks
Rt 2 Box 69B
Milton-Freewater OR 97862

USER-ID: 8538

Dear Mr. Hendricks,

With regard to the pump test requirements for the following well and its associated water right:

POD-ID	Well	Application	Permit	Certificate	Status
18129	Northerly Well	G-9947	G-9405	0	Approved

The Water Resources Department has reviewed and accepted the pump test results you submitted. The Department requires no further testing of this well at this time. However, you will be required to submit a static water level measurement of the well on the ten-year anniversary of the test you conducted.

We appreciate your cooperation in this program. If you have any questions, please contact Bill Ferber at the address below or by calling 378-8455.

Sincerely,

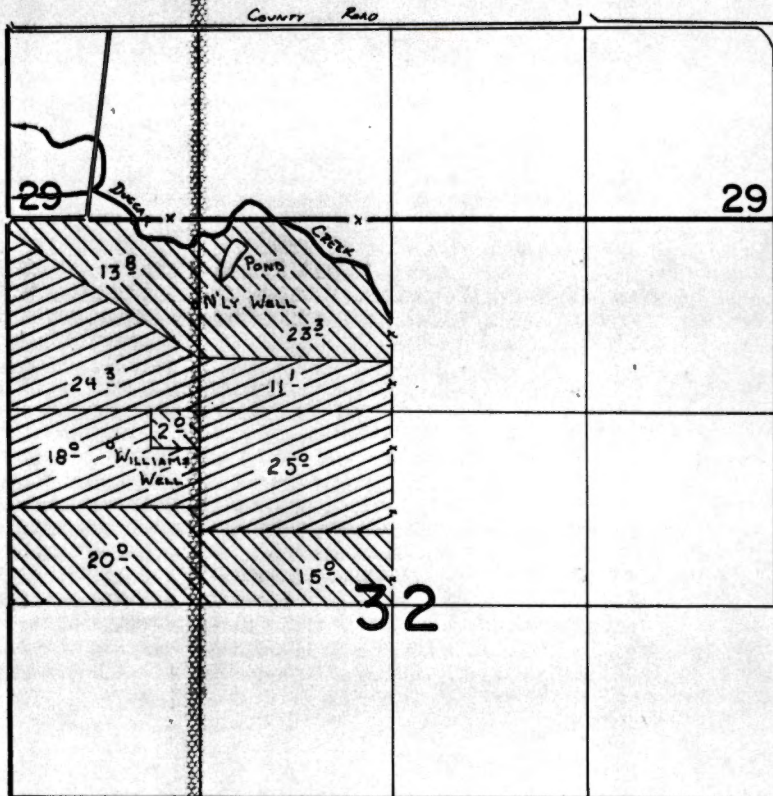
Sam Allison
For

FRED LISSNER, Manager
Groundwater/Hydrology Section

cc: Water Rights Section



T. 6N., R. 35E., W. M.



SCALE: 1" = 1320'

N'LY WELL LOCATED 570'S. & 1300'E. FROM NW COR. SEC. 32
WILLIAMS WELL LOCATED 1560'S. & 700'E. FROM NW COR. SEC. 32



SUPP'L



PRIM.

FINAL PROOF SURVEY UNDER

Application No. G:9947. Permit No. G:9405.
IN NAME OF

HERBERT..... HUGH..... HENDRICKS.....

Surveyed ..11..7..... 1924., by K.h. Church.....

G 8102

STATE OF OREGON WATER RESOURCES DEPARTMENT **RECEIVED**

Application for a Permit to Appropriate Ground Water AUG 6 1981

WATER RESOURCES DEP
SALEM, OREGON

I, Herbert Hugh Hendricks
(Name of Applicant)

of Rt 32 Box 19 69-B, Milton-Freewater
(Mailing Address) (City)

State of Oregon, 97862 Phone No. 938-7307 do hereby
(Zip Code)

make application for a permit to appropriate the following described ground waters of the State of Oregon:

1. The development will consist of 2 wells
(Give number of wells, tile lines, infiltration galleries, etc.)
Williams well 10"
having a diameter of 12" and an estimated depth of 265' feet.

2. The well or other source is to be located 706.3 ft (N. or S.) and 706.2 ft (E. or W.)

from the NW corner of Section 32 W/4 NW/4
(Public Land Survey Corner)

N/4 well located 780 ft. N and 20 ft. E from SE cor
(If there is more than one well, each must be described)

~~Section 32~~ Sec 32 being within the NW $\frac{1}{4}$ of the NW $\frac{1}{4}$ of

Sec. 32 Tp. 6N R. 35E, W. M., in the county of Umatilla

3. Location of area to be irrigated, or place of use if use other than irrigation.

Township	Range	Section	List $\frac{1}{4}$ $\frac{1}{4}$ of Section	List use and/or number of acres to be irrigated		
				Primary	Suppl both wells	Suppl N/4 well
<u>6N</u>	<u>35E</u>	<u>32</u>	<u>NE 1/4 NW 1/4</u>	<u>16.9</u>		<u>23.3</u>
			<u>NW 1/4 NW 1/4</u>	<u>2.2</u>		<u>13.8</u>
			<u>SW 1/4 NW 1/4</u>	<u>29.0</u>	<u>20.0</u>	<u>2.0</u>
			<u>SE 1/4 NW 1/4</u>	<u>25.0</u>	<u>15.0</u>	
				<u>106.9</u>	<u>35.0</u>	<u>39.1</u>
				<u>78.4</u>		<u>161.2</u>

4. It is estimated that Williams 515 200 feet of the well will require 10" steel welded steel casing.
(Kind)

5. Depth to water table is estimated Williams 226 1.2 Well drilled by Heitstymen Ladd Harco Drilling

Do 1705
#497
57959
4356

Permit to Appropriate the Public Waters of the State of Oregon

This is to certify that I have examined the foregoing application and do hereby grant the same, **SUBJECT TO EXISTING RIGHTS INCLUDING THE EXISTING MINIMUM FLOW POLICIES ESTABLISHED BY THE WATER POLICY REVIEW BOARD** and the following limitations and conditions:

The right herein granted is limited to the amount of water which can be applied to beneficial use and shall not exceed ~~502~~ ¹³⁸ cubic feet per second measured at the point of diversion from the well or source of appropriation, or its equivalent in case of rotation with other water users, from two wells, being ^{0.53} ~~0.56~~ cfs from northerly well and ~~1.46~~ ^{1.38} cfs from Williams Well

The use to which this water is to be applied is irrigation and supplemental irrigation of 74 acres

If for irrigation, this appropriation shall be limited to 1/80th of one cubic foot per second or its equivalent for each acre irrigated and shall be further limited to a diversion of not to exceed 3 acre feet per acre for each acre irrigated during the irrigation season of each year; provided further that the right allowed herein shall be limited to any deficiency in the available supply of any prior right existing for the same land and shall not exceed the limitation allowed herein.

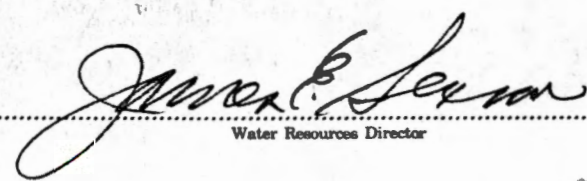
and shall be subject to such reasonable rotation system as may be ordered by the proper state officer.
The well shall be constructed in accordance with the General Standards for the Construction and Maintenance of Water Wells in Oregon.
The works constructed shall include an air line and pressure gauge or an access port for measuring line, adequate to determine water level elevation in the well at all times.
The permittee shall install and maintain a weir, meter, or other suitable measuring device, and shall keep a complete record of the amount of ground water withdrawn.

The priority date of this permit is September 22, 1980 for 0.56 cfs and August 6, 1981 for 1.46 cfs

Actual construction work shall begin on or before August 20, 1982 and shall thereafter be prosecuted with reasonable diligence and be completed on or before October 1, 1982

Complete application of the water to the proposed use shall be made on or before October 1, 1983

WITNESS my hand this 20th day of August, 1981


Water Resources Director

RECEIVED

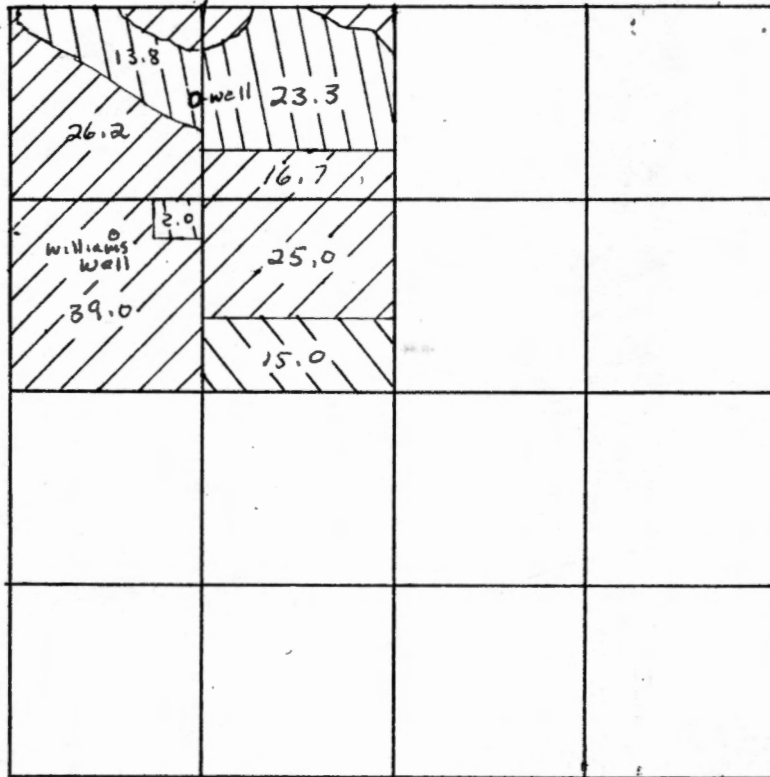
RECEIVED

AUG 6 1981
WATER RESOURCES DEPT.
SALEM, OREGON




T. 6 N. R. 35. E. W. M.

SECTION 32

4" = 1 mile



WILLIAMS WELL LOCATED:
 1086.3' N & 706.2' E. from
 NW¹/₄ corner section 32
 N'ly well located:
 780' N & 20' W, from
 SE cor. NW¹/₄ NW¹/₄ section 32

-  PRIMARY FROM BOTH WELLS
-  SUPPLEMENTAL FROM N'LY WELL
-  SUPPLEMENTAL FROM BOTH WELLS

Application No. G-9947
 Permit No. G 9405

GROUND WATER

FILE G-9947

PERMIT G-9405

INFO: NAME: Herbert Hendricks ADDRESS Rt 2 Box 69-B M-F ORG

PHONE: 938 7307

TALKED TO: Herbert Hendricks PRIMARY USER. IF SO WHAT IS IT. _____

SOURCE: 2 well

REMARK The n'y well was drilled and put into use this year. They have a pond that they dump part of n'y well water into it. This pond appears to have development of some new water. It was running about 50ppm. Larry Powers thinks it is a spring. This well has low volu pump with a 20HP Booster - 10 HP Booster for the whole (Hudson, Williams Well) system.

Williams

WELL: CASING SIZE 10 PUMP SET: _____ FLOW: 1000

S.W. L. 182 well log SS D.D.: _____ DEPTH: 715 Soil: _____

FLOW METER NO. _____ FLOW METER READING: _____

ELECTRIC NO: _____ ELECTRIC READING: _____

PARTS: AIRLINE X MEASUREMENT PORT _____ IF NONE REMARKS: _____

PUMP: MAKE US N'y well BOOSTER: Reliance 20HP @ 3515 3x2 1/2 CDD

TYPE: turb SUCTION _____ DISCHARGE: 8

MODEL NO _____ RATING: _____ system booster Baldor 10HP @ 3450 RPM

MOTOR: MAKE Aurora Paco 300gpm @ 90' 3x3 CDD

TYPE: elect HP 200 RPM: 1775 Q_{max} = 1528 / 80 = 19.1

Q_{pump} = 7.04(200) = 1414 7.04(40) = 281.6 1414 + 281.6 = 1695.6 1695.6 / 86 = 19.83

Q_{reqd} 1000 = 222 2.02 / 1.91 = 1.06 Q_{max} 19.1 cfs

SPRINKLER SYSTEM

MAINLINE NO FEET 3960

SIZE 10" 8" 6" 2.02 / 1.91 = 1.06 1.46 / 1.91 = 0.76 1.38

TYPE PVC

LATERALS NO FEET 15840

SIZE 3

TYPE hardline

SPRINKLERS NO HEADS: 396

MAKE RB 30's

NOZZLE SIZE 5/32 x 0

MAXIMUM Williams 1000ppm 45psi

LIFT: SUCTION Williams 0 WHERE Field USE: Pasture Fruit trees

DISCHARGE N'y 30 WHERE _____ TIC: 117-SMM-71

Herbert Hendricks DATE 11-7-84
Mc Hendricks claims they don't use well water north of the creek.

C: 12 SWL 30

D = 265 DD: 135

SET 195

HA 20 subm low blue
4" Disch.

NOTICE OF CHANGE OF OWNER AND/OR CHANGE OF ADDRESS ON PERMIT

APPLICATION: G-9947

PERMIT: G-9405

POD-NUM: 1

SOURCE: Northerly Well

NEW OWNER/ADDRESS:

Hendricks, Herbert H
Rt. 2 Box 69-B
Milton-Freewater 97862

DATE OBTAINED: 5/22/90

METHOD: Ownership Verification

57959

30

29

5 HB

due to transfer - HB lost.
Primary HB.

Williams
3 mi. pri. valid
13 suppl. valid
23.1 lost

13.5 Spring primary

Primary H.B.

23.3 Williams well + HB

23 ac Dry Trans.

10 ac waste conc. HB lost too
10 ac Williams

Williams good 20 pri
lost 390 suppl

39 Dry Trans

10 ac waste conc

HB S lost
40 ac Dry conc

15 ac Hudson Bay

31

32

HB 10.1

HB S 30
30 ac conc

HB S 10 ac conc

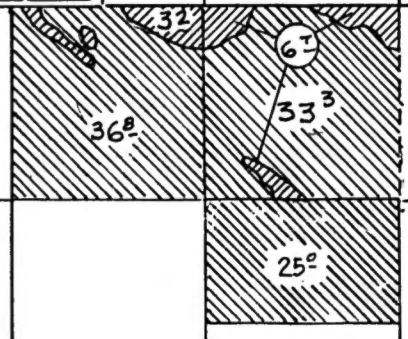
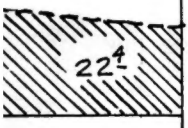
HB 32.8

T.6N.
T.5N

30

29

File 57959 - HB24



31

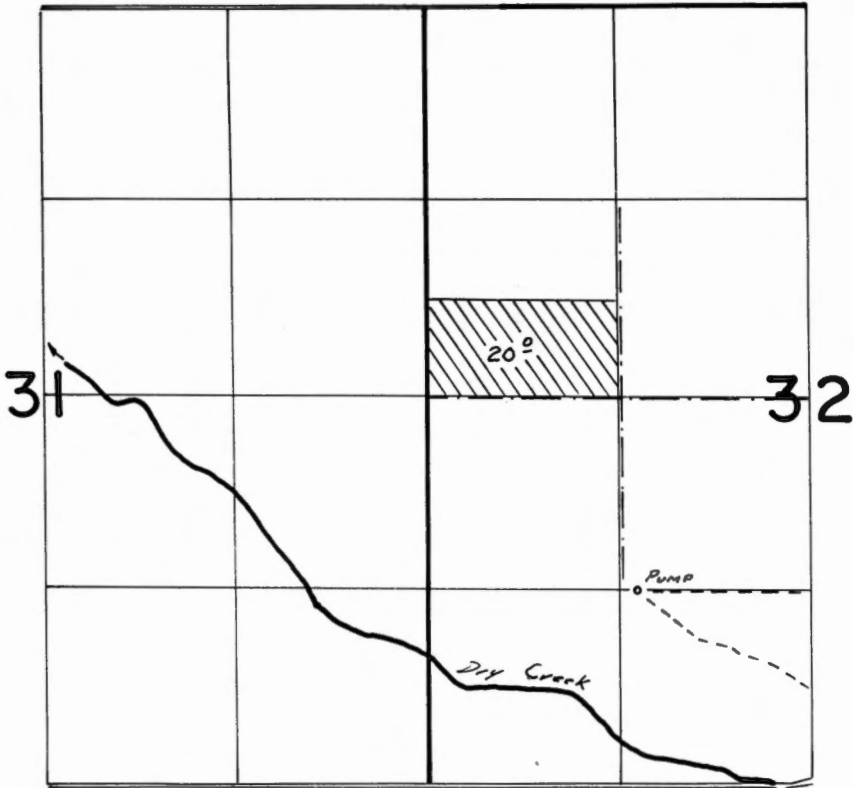
32



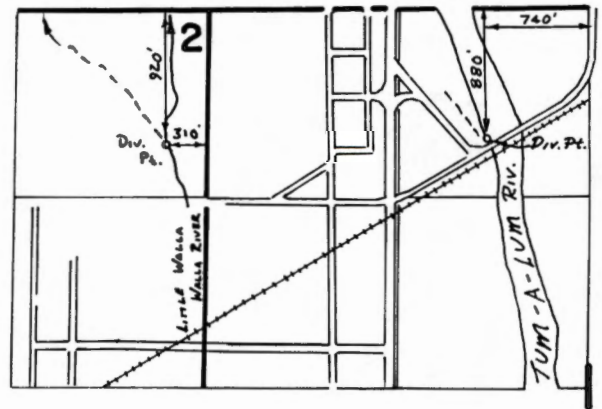
5

1
1

T. 6N., R. 35E., W. M.



T. 5N., R. 35E., W. M.



FINAL PROOF SURVEY
UNDER

TRANSFER 4356

IN NAME OF

.....**HERBERT H. HENDRICKS**.....

Surveyed June 22, 1983, by *V. H. Church*

COREY, BYLER, REW, LORENZEN & HOJEM

ATTORNEYS AT LAW

222 S. E. DORION AVE.

P. O. BOX 218

PENDLETON, OREGON 97801

TELEPHONE
AREA CODE 503
276-3331

ALEX M. BYLER
LAWRENCE B. REW
STEVEN H. COREY
HENRY C. LORENZEN
DOUGLAS E. HOJEM
PATRICIA SULLIVAN
DAVID M. BLANC

April 30, 1987

RECEIVED

MAY 04 1987

WATER RESOURCES DEPT.
SALEM, OREGON

GEORGE H. COREY
OF COUNSEL

Mr. Steve Applegate
Water Resources Department
3850 Portland Road NE
Salem, OR 97310


Re: Dr. Herb Hendricks;
Permit G-9405

Dear Steve:

Our office is assisting Dr. Herb Hendricks of Milton-Freewater, with his water rights. Dr. Hendricks presently has a ground water application, G-9947, that is still in the permit stage. The source of water for the permit is two wells commonly referred to as the North Well and the Williams Well. As the permit now stands there are 13.8 acres in the NW $\frac{1}{4}$ NW $\frac{1}{4}$ and 23.3 acres in the NE $\frac{1}{4}$ NW $\frac{1}{4}$ supplemental irrigation from both wells. Dr. Hendricks would like to remove the Williams well as a supplemental source from these two quarter sections.

On behalf of Dr. Hendricks, please accept this letter as authorization to make the above change. If you have any questions please do not hesitate to call me. Thank you.


Sincerely yours,


Dennis R. Hunt
Legal Assistant

DRH:dh

cc: Dr. Herb Hendricks

0.3 NW $\frac{1}{4}$ NW $\frac{1}{4}$
& 23.3 NE $\frac{1}{4}$ NW $\frac{1}{4}$ are listed as
primary from Williams well
- needs row cut following
part conc of Ord 33206.

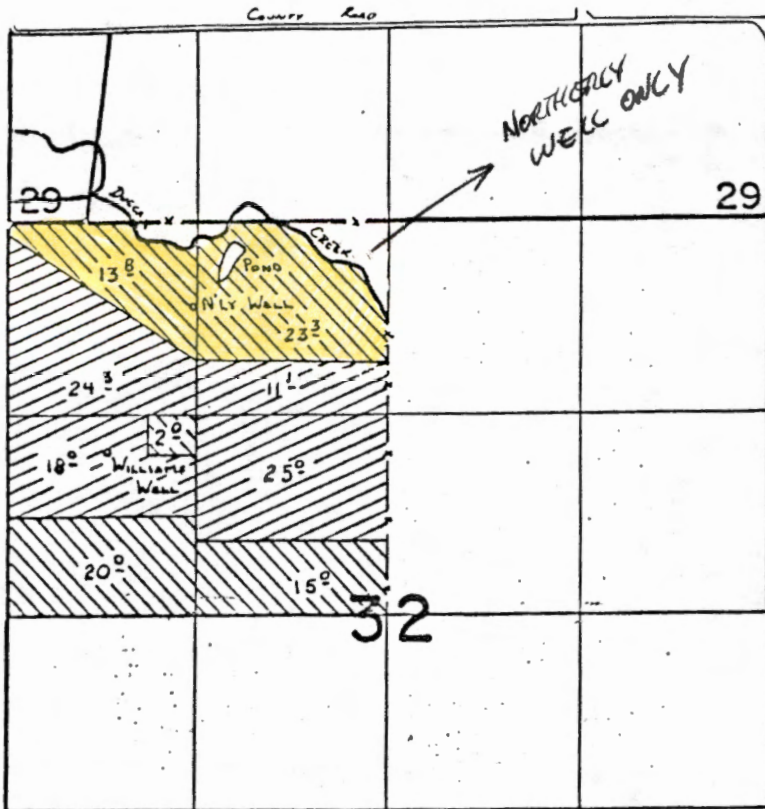
5/20/87 - Talked w/ Dennis Hunt by phone. He will investigate relative sources of water of Williams & N $\frac{1}{4}$ well. If POA transfer not possible, Hendricks may wish to cancel remaining right (part) under Permit G-397. Dennis will get back to us on their decision. 

RECEIVED

MAY 04 1987

WATER RESOURCES DEPT
SALEM, OREGON

T. 6N., R. 35E., W. M.



SCALE: 1" = 1320'

N'LY Well LOCATED 570'S. & 1300'E. FROM NW COR. SEC. 32
WILLIAMS Well LOCATED 1560'S. & 700'E. FROM NW COR. SEC. 32



Suppl.



Prim.

FINAL PROOF SURVEY

UNDER

PRELIMINARY
SUBJECT TO REVISION

Application No. G:9947. Permit No. G:9405.
IN NAME OF

...HERBERT..... HUGH..... HENDRICKS...

Surveyed ..11..7..... 1984., by K.h. Church.....

43.
9-14-85



Water Resources Department

MILL CREEK OFFICE PARK

555 13th STREET N.E., SALEM, OREGON 97310

PHONE 378-8508

August 9, 1984

Hubert H. Hendricks
Route 2, Box 69-B
Milton-Freewater, OR 97862

Dear Mr. Hendricks:

REFERENCE: File G-9947

Your letter dated August 1, 1984, stating that the work and irrigation from the northerly well was applied, has been received.

Your Permit G-9405 allows for the use of water from two wells.

Enclosed are Forms B and C for your use to notify us of the completion of the entire project and the placing of water from both wells to beneficial use.

Sincerely,

Stephen C. Brown
Senior Water Rights Examiner

SCB:jvm

enclosures

August 1, 1984

RECEIVED
AUG 06 1984
WATER RESOURCES DEPT
SALEM, OREGON

Water Resources Department
Mill Creek Office Park
555 13th Street N.E.
Salem, Oregon 97310

Attention: Bruce A. Estes, Supervisor


Re: File Number G-9947

Dear Mr. Estes:

In regards to the above referenced file concerning Permit Number G-9405, I am happy to state that the work has been completed and irrigation water from the northerly well was applied as of today, 8-1-84.


If there are further items which I need to complete, please do not hesitate to contact me.

Sincerely yours,



H. H. HENDRICKS, M.D.

HHHb



Water Resources Department

MILL CREEK OFFICE PARK

555 13th STREET N.E., SALEM, OREGON 97310

PHONE 378-8508

October 28, 1983

Herbert H. Hendricks
Rt. 2, Box 69-B
Milton Freewater, OR 97862

REFERENCE: File Number G-9947

Dear Mr. Hendricks:

Your application for an extension of the time limits in which to complete construction and make complete application of water under the terms of your Permit Number G-9405 was received. We also have your checks in the amount of \$100.

The Water Resources Director is authorized to allow an extension of the time limits only upon a showing by the holder of the permit that reasonable diligence has been exercised toward completion of the project within the time limits allowed.

From the information given in your application, it is questionable whether sufficient diligence has been shown to justify the requested extension. However, you are being given the benefit of the doubt and the time limits to COMPLETE CONSTRUCTION AND MAKE COMPLETE APPLICATION OF WATER are being extended to October 1, 1984, to allow you the opportunity to complete the appropriation.

Sincerely,

Bruce A. Estes, Supervisor
Survey/Certificate Section

BAE/jw

Enclosures: Receipts Numbered 39498 & 39631

RECEIVED
OCT 27 1983
WATER RESOURCES DEPT.
SALEM, OREGON

October 21, 1983

Water Resources Department
Mill Creek Office Park
555 13th Street N.E.
Salem, Oregon 97310


Attention: Jackie M. Warner, Survey/Certificate Section

Dear Ms. Warner:

Enclosed you will find a check for \$80 to cover the additional money required for the new fee schedule for extensions which went into effect October 15, 1983.

Also enclosed is a copy of a letter which I received from Bruce Estes, dated October 5, 1983, in which there was no mention of the new change in fee schedule. Had it been called to my attention I would have expected the return of my application.

Sincerely yours,



H. H. HENDRICKS

HHHb

Enclosure



Water Resources Department

MILL CREEK OFFICE PARK

555 13th STREET N.E., SALEM, OREGON 97310

RECEIVED
OCT 27 1983
WATER RESOURCES DEPT.
SALEM, OREGON

PHONE 378-8508

October 17, 1983

Herbert H. Hendricks
Route 2, Box 69-B
Milton Freewater, OR 97862

REFERENCE: File Number G-9947

Dear Mr. Hendricks:


We received your application for extension of time on your Permit Number G-9405 along with your check in the amount of \$20 on October 17, 1983. A new fee schedule for extensions went into effect on October 15, 1983 requiring \$100 for each permit.

Please send the additional \$80 necessary so that we may properly handle your request.

Sincerely,

Jackie M. Warner
Secretary
Survey/Certificate Section

JMW



Water Resources Department

MILL CREEK OFFICE PARK

555 13th STREET N.E., SALEM, OREGON 97310

PHONE 378-8508

October 17, 1983

Herbert H. Hendricks
Route 2, Box 69-B
Milton Freewater, OR 97862

REFERENCE: File Number G-9947

Dear Mr. Hendricks:

We received your application for extension of time on your Permit Number G-9405 along with your check in the amount of \$20 on October 17, 1983. A new fee schedule for extensions went into effect on October 15, 1983 requiring \$100 for each permit.

Please send the additional \$80 necessary so that we may properly handle your request.

Sincerely,

Jackie M. Warner
Secretary
Survey/Certificate Section

JMW

Application for Extension of Time

RECEIVED

OCT 17 1983

WATER RESOURCES DEPT
SALEM, OREGON

TO THE WATER RESOURCES DIRECTOR OF OREGON

I, HERBERT H. HENDRICKS
Name

Route 2, Box 69-B
Mailing Address

Milton Freewater, Oregon 97862
City State Zip

record owner of water right permit No. W-9405, do hereby request that the time in which to:

complete the construction of works and/or purchase and installation of the equipment necessary to the use of water, which time now expires on October 1, 1983, be extended to October 1, 1984; and/or the time in which to

accomplish beneficial use of water to the full extent now intended under the terms of said permit, which time now expires on October 1, 19....., be extended to October 1, 19.....

I have accomplished the following described works and/or purchase and installation of equipment necessary to the use of water under said permit:

within the past year - I have had Pacific Power & Light provide the necessary power poles, wire and transformer to the proposed pumping site.

prior to this past year - I had drilled, cased and tested the well. Also, installed submersible pump for domestic use.

and have accomplished beneficial use of water to the extent of (IF FOR IRRIGATION, STATE HOW MANY ACRES HAVE BEEN IRRIGATED) For domestic use and for livestock watering only.

Irrigation pump not as yet purchased since Hudson Bay Irrigation Company had proposed changes in this particular area which they have just recently abandoned,

(If additional space is required, attach separate sheet)

PLEASE SEE ATTACHED

(If signing for a corporation please identify your title)

20.00
10-17-83
39498
A 80.00
10-27-83
#39631

Dated _____

MAIL COMPLETED APPLICATION AND STATUTORY FEE OF \$ 20.00 FOR EACH PERMIT TO:

Water Resources Department
Mill Creek Office Park
555 13th Street, N.E.
Salem, Oregon 97310


B-C?
10-1-89
DDE

APPLICATION FOR EXTENSION OF TIME - Continued

Re: File No. G-9947

or at least postponed. Had the Hudson Bay Irrigation Company proceeded with their plans, as outlined, I would have installed a high volume, low pressure pump into the well using the ground area irrigation system with a second pump in connection with irrigation from a pumping station in from the Hudson Bay ditch. Since Hudson Bay has postponed or abandoned their plan I will now have to go back to my original plan of a high pressure pump from the well, directly into my irrigation lines. I do not wish to pressure the pump, at this time, since the irrigation season for 1983 is past and we prefer to not spend the money until next Spring.

If there are any questions please do not hesitate to contact me.

A handwritten signature in cursive script, appearing to read "H. H. Hendricks". The signature is written in dark ink and is positioned above the typed name.

H. H. Hendricks

378-8508 or
1-800-452-7813

October 5, 1983

File Number G-9947


Herbert Hugh Hendricks
Rt. 2, Box 69-B
Milton Freewater, OR 97862

I am enclosing a form for use in making application for an extension of time limits under Permit Number G-9405

The Water Resources Director is permitted by law to extend the time for completion of a project only upon a showing of reasonable diligence by the permittee. Therefore, you should fill out this application carefully and completely describing what has been accomplished.

The application must be submitted to this office with the statutory filing fee in the amount of \$20 for each permit.

Sincerely,



BRUCE A. ESTES, Supervisor
Survey/Certificate Section


BAE:wpc

690-10-115
6164A

RECEIVED

SEP 30 1983

WATER RESOURCES DEPT
SALEM, OREGON



DEPARTMENT OF REHABILITATION MEDICINE
ST. MARY COMMUNITY HOSPITAL

P.O. Box 1477 • 401 West Poplar • Walla Walla, WA 99362 • Phone (509) 525-3320

September 26, 1983

State of Oregon
Office of Water Resources Director
Salem, Oregon 97310

Re: Permit #G 9405 granted to Herbert Hugh Hendricks
Route 2, Box 69B
Milton Freewater, Oregon 97862

Dear Sirs:

Because of proposed developments by the Hudson Bay Irrigation Company, which concerns the land covered by Permit #G 9405, water covered under Permit #G 9405 has not been applied. However, the Hudson Bay Irrigation Company has now temporarily abandoned its proposed plans and I plan to proceed with application of the water under Permit #G 9405 as applied.

However, I would like a one year extension since the irrigation season for 1983 is now passed. I would prefer not to have to expend the funds to buy the necessary pump until next year.

If there are any questions, please do not hesitate to contact me.

Sincerely yours,


H. H. HENDRICKS

HHHb

RECEIVED

AUG 17 1981

WATER RESOURCES DEPT
SALEM, OREGON

8/14/81

Enclosed check is in response to
phone call from Don Bueck
8/14/81 concerning filing # 9947
Thank you -
Mrs Hendricks



St. Mary SISTERS OF PROVIDENCE
Community Hospital

P.O. BOX 1477 • 401 W. POPLAR • WALLA WALLA, WA 99362 • (509) 525-3320

December 17, 1980

RECEIVED

DEC 19 1980

**WATER RESOURCES DEPT
SALEM, OREGON**

Mr. Ralph H. Jackson, Supervisor
Application/Permit Section
Water Rights Division - Water Resources Department
555 - 13th Street N.E.
Salem, Oregon 97310

Re: File Number G-9947

Dear Mr. Jackson:

In regards to the above numbered application please refer to the copy of the enclosed letter.

I am making application for a loan to the Federal Land Bank and require the permit as part of that application. Any help that you can give me in expediting my application would be greatly appreciated.

Sincerely yours,

H. H. HENDRICKS, M.D.

HHH/b
Enclosure



Water Resources Department
MILL CREEK OFFICE PARK

555 13th STREET N.E., SALEM, OREGON 97310

PHONE 378-3066 or
1-800-452-7813

December 17, 1980

September 25, 1980

RECEIVED

SEP 19 1980

WATER RESOURCES DEPT
SALEM, OREGON

Mr. Ralph H. Herbert Hugh Hendricks
Application/Permit Section
Water Rights Division
555 - 13th Street N.E.
Salem, Oregon 97310

Route 3, Box 19
Milton-Freewater, Oregon 97862

Re: REFERENCE: File number G-9947

Dear Mr. Hendricks:

We have received your application for use of water for irrigation of domestic stock along with the supporting data and fees. Our receipt number 20587 is enclosed. Your application has been filed and assigned number G-9947. In regards to your application please refer to the copy of the enclosed letter.

Because of the many applications which have been filed in recent months, we are temporarily behind in our processing. Your application will be examined in detail as soon as possible. We will contact you if we need any additional information. If a permit is required to satisfy the conditions of a loan or land sale or if other emergency conditions exist, please let us know and we will attempt to process your application in the shortest possible time.

Sincerely yours,
H. H. HENDRICKS

The permit approving your application will be issued without further correspondence if no additional information is required. The proposed appropriation will be subject to existing minimum flows and demands of prior rights during periods of low water.

HHH/b
Enclosure

Thank you for your patience.

Sincerely,

RALPH H. JACKSON
Supervisor, Application/Permit Section
Water Rights Division

RHJ:wpc
Enclosure
0427A
2419A

COPY

378-3066 or
1-800-452-7813

July 24, 1981

Herbert H. Hendricks
Route 3, Box 19
Milton-Freewater, OR 97862

Dear Mr. Hendricks:

REFERENCE: Files G-9500 and G-9947

I have examined your Application G-9500 which is for a permit to use 1.62 cubic feet per second of water from a well for irrigation of 129.9 acres.

I have also examined your Application G-9947 which is for the use of .669 cubic foot per second of water from a different well for irrigation and supplemental irrigation of 80 acres, domestic use, and stock use. ORS 537.545 specifically exempts domestic and stock use from filling from a ground water source. Therefore, your permit when issued will be for irrigation only.

Your Application G-9500 is for supplemental irrigation of a total of 129.9 acres. Because it is the same well as the Williams Well, it cannot be supplemental to those lands. Therefore, it must be supplemental to the lands irrigated under the Hudson Bay District Improvement Company. These rights are evidenced by certificates recorded at pages 13083 and 46357, and by Permit 43973. Certificate 46357 and Permit 43973 were in part supplemental to a right from Dry Creek which you authorized cancellation of on December 27, 1979, and was thereafter canceled on January 30, 1980. Because the primary rights no longer exist, it would appear that 37 acres under Certificate 46357 in the N 1/2 of the SW 1/4 and 10 acres under Permit 43973 in the SE 1/4 NW 1/4 are no longer valid. Because those rights are still in our records, in order to issue a permit under your Application G-9500 for supplemental irrigation, it will be required that you sign affidavits authorizing cancellation of those rights. When the rights have been canceled, you should make application through the Hudson Bay District Improvement Company for primary irrigation of those lands.

Because this application is from the Williams Well, it can only be supplemental to rights other than those existing from that same well.

Herbert H. Hendricks
July 24, 1981
page two

The application map which you submitted shows 3.2 acres in the NW 1/4 NW 1/4 and 6.7 acres in NE 1/4 NW 1/4 of Section 32 near the top of those quarter-quarter sections. The map and the application should cover the area not previously covered under Permit G-397. I have enclosed a copy of the final proof survey map showing where those rights exist. You should prepare an application map showing the area to be irrigated from the well under this application.

The Hudson Bay rights that exist in the N 1/2 of the SW 1/4 are for a total of 40.1 acres in the NW 1/4 SW 1/4 and 39.8 acres in the NE 1/4 SW 1/4. Unless this figure is modified when you make reapplication under the district, your application should be changed to agree with the existing rights.

Your Application G-9947 which is for irrigation of 40 acres and supplemental irrigation of 40 acres, covers land which has existing rights for 80 acres of irrigation and therefore, must be for supplemental irrigation of the entire 80 acres. If it is to be for primary irrigation in the NW 1/4 NW 1/4, the existing rights must be canceled to clear the way for issuance of this permit as the application exists.

The application map for both applications should show the distances locating the wells as they are shown on the applications. The areas to be irrigated should be clearly outlined and should be shaded or cross-hachured.

I am returning your applications and your maps for correction and completion. The applications are endorsed so that they must be received in this office on or before September 24, 1981 to retain the priority date.

Sincerely,

DONALD R. BUELL
Water Rights Engineer

DRBwpc
enclosures
5992A

FARMORE WELL TEST LOG

Name Dr. Hendricks Pump Size 6" & 8" Static Level 7.98 ^{42#}
 Date 7/21/80 Pump Set 205 Well depth 240
 Foreman Lance Russell Airline Set 205 Well Size 14"

Start Time	RPM	Orifice Reading	GPM	Airline Reading	Pump Level	Water Temp.	Water Condition
6:45	1100	9"	372	18#	63.42		Murky
6:55	1100	6.5	316	2	100.38		
	Change to 3" orifice						
7:40	1100	3" orifice		42# inches	7.98		
	Add 100' of column						
12:20	1400	55	469	17	165.73	RECEIVED SEP 22 1980 WATER RESOURCES DEP SALEM, OREGON	
12:30	1400	39	396	5	193.45		
12:40	1350	23	302	0	205.00		
12:45	1350	29	340	11	129.59		
1:00	1350	28	335	10	181.90		
1:15	1350	25	317	8	186.52		
1:30	1350	25	317	8	186.52	Application No. <u>G-9947</u> Permit No. <u>G 9405</u>	
1:45	1350	25	317	7	188.83		
2:00	1350	24	310	6	191.14		
2:15	1350	24	310	5	193.45		
2:30	1350	24	310	5	193.45		
2:45	1350	23.5	307	5	193.45		
3:00	1350	23	305	5	193.45		
3:15	1350	23	305	5	193.45		
3:30	1350	23	305	4	195.77		
3:45	1350	23	305	4	195.77		

RECEIVED

AUG 6 1981

WATER RESOURCES DEPT.
SALEM, OREGON

A F F I D A V I T

We, Herbert H. Hendricks and Mary Jane Hendricks, being first duly sworn, depose and say that we are the owners of the NW $\frac{1}{4}$ and the N $\frac{1}{2}$ SW $\frac{1}{4}$, Section 32, Township 6 North, Range 35 East, WM, and the water right appurtenant thereto, which is for the appropriation of 1.39 cubic feet per second of water from the Tum-A-Lum River (Walla Walla River) and Little Walla Walla River for the irrigation of 7.0 acres in NE $\frac{1}{4}$ SW $\frac{1}{4}$ and 30.0 acres in NW $\frac{1}{4}$ SW $\frac{1}{4}$, with a priority date of December 8, 1959, being a portion of the right described by the certificate recorded at page 46357, Volume 39, State Record of Water Right Certificates; that we have abandoned any and all interest in and to said water right and request the same be canceled.

IN WITNESS WHEREOF, we have hereunto set our hands this 6th day of August, 1981.

Herbert H. Hendricks

Mary Jane Hendricks

Subscribed and sworn to before me this 6th day of August, 1981.

Samuel R. Allen
Notary Public for Oregon

File 33492

My Commission expires: Oct 13, 1984

Rt 3 Box 19
Milton Freewater OR
97862

RECEIVED

AUG 6 1981

WATER RESOURCES DEPT.
SALEM, OREGON

A F F I D A V I T

We, Herbert H. Hendricks and Mary Jane Hendricks, being first duly sworn, depose and say that we are the owners of the NW $\frac{1}{4}$ and the N $\frac{1}{2}$ SW $\frac{1}{4}$ of Section 32, Township 6 North, Range 35 East, WM, and the water right appurtenant thereto, which is for the appropriation of 0.90 cubic foot per second of water from one well for irrigation of 10.0 acres in NE $\frac{1}{4}$ NW $\frac{1}{4}$, 23.0 acres in NW $\frac{1}{4}$ NW $\frac{1}{4}$, and 39.0 acres in SW $\frac{1}{4}$ NW $\frac{1}{4}$, with a priority date of October 17, 1956, being a portion of the right described by the certificate recorded at page 33206, Volume 25, State Record of Water Right Certificates; that we have abandoned any and all interest in and to said right and request the same be canceled.

IN WITNESS WHEREOF, we have hereunto set our hands this 6th day of August, 1981.

Herbert H. Hendricks

Mary Jane Hendricks

Subscribed and sworn to before me this 6th day of August, 1981.

Samuel R. Albarr
Notary Public for Oregon

File G-497

My Commission expires: Oct 13, 1984

Rt 3 Box 19
Milton Freewater OR
97862

WATER RESOURCES DEPT.

Commerce Building

158 12th Street N.E.

SALEM, OREGON 97310

FIRST CLASS

STATE OF OREGON

COUNTY OF UMATILLA

PROPOSED CERTIFICATE OF WATER RIGHT

THIS CERTIFICATE ISSUED TO

HERBERT HUGH HENDRICKS
ROUTE 2, BOX 69-B
MILTON-FREEWATER, OREGON 97862

confirms the right to use the waters of TWO WELLS in the *DUGGAR CREEK* BASIN for the purpose of IRRIGATION OF 78.4 ACRES AND SUPPLEMENTAL IRRIGATION OF 74.1 ACRES.

1.35 The right has been perfected under Permit G-9405. The date of priority is SEPTEMBER 22, 1980 FOR 0.56 CFS AND AUGUST 6, 1981 FOR ~~1.46~~ CFS. The right is limited to not more than 1.91 CUBIC FEET BEING 0.53 CFS FROM NORTHERLY WELL AND 1.38 CFS FROM WILLIAMS WELL or its equivalent in case of rotation, measured at the well.

The well is located as follows:

NW 1/4 NW 1/4, SW 1/4 NW 1/4, SECTION 32, T 6 N, R 35 E, W.M.; 1560 FEET SOUTH AND 700 FEET EAST, 570 FEET SOUTH AND 1300 FEET EAST, BOTH FROM NW CORNER SECTION 32.
move and insert after other dimensions

The amount of water used for irrigation, together with the amount secured under any other right existing for the same lands, shall be limited to ONE-EIGHTIETH of one cubic foot per second per acre, or its equivalent for each acre irrigated and shall be further limited to a diversion of not to exceed 3.0 acre-feet per acre for each acre irrigated during the irrigation season of each year. The right shall be limited to any deficiency in the available supply of any prior right for the same land and shall not exceed the limitation allowed herein.

The right shall conform to such reasonable rotation system as may be ordered by the proper state officer.

A description of the place of use under the right, and to which such right is appurtenant, is as follows:

	PRIMARY	SUPPLEMENTAL BOTH WELLS	SUPPLEMENTAL NORTHERLY WELL
NE 1/4 NW 1/4	<i>11.1 ACRES</i>		23.3 ACRES
NW 1/4 NW 1/4	<i>24.3 ACRES</i>		13.8 ACRES
SW 1/4 NW 1/4	18.0 ACRES	20.0 ACRES	2.0 ACRES
SE 1/4 NW 1/4	25.0 ACRES	15.0 ACRES	

SECTION 32
TOWNSHIP 6 NORTH, RANGE 35 EAST, W.M.

STATE OF OREGON
COUNTY OF UMATILLA
PROPOSED CERTIFICATE OF WATER RIGHT

THIS CERTIFICATE ISSUED TO

HERBERT HUGH HENDRICKS
ROUTE 2, BOX 69-B
MILTON-FREEWATER, OREGON 97862

confirms the right to use the waters of TWO WELLS in the DUGGAR CREEK BASIN for the purpose of IRRIGATION OF 78.4 ACRES AND SUPPLEMENTAL IRRIGATION OF 74.1 ACRES.

The right has been perfected under Permit G-9405. The date of priority is SEPTEMBER 22, 1980 FOR 0.56 CFS AND AUGUST 6, 1981 FOR 1.35 CFS. The right is limited to not more than 1.91 CUBIC FEET BEING 0.53 CFS FROM NORTHERLY WELL AND 1.38 CFS FROM WILLIAMS WELL or its equivalent in case of rotation, measured at the well.

The well is located as follows:

NW 1/4 NW 1/4, SW 1/4 NW 1/4, SECTION 32, T 6 N, R 35 E, W.M.;
570 FEET SOUTH AND 1300 FEET EAST, 1560 FEET SOUTH AND 700 FEET EAST,
BOTH FROM NW CORNER SECTION 32.

The amount of water used for irrigation, together with the amount secured under any other right existing for the same lands, shall be limited to ONE-EIGHTIETH of one cubic foot per second per acre, or its equivalent for each acre irrigated and shall be further limited to a diversion of not to exceed 3.0 acre-feet per acre for each acre irrigated during the irrigation season of each year. The right shall be limited to any deficiency in the available supply of any prior right for the same land and shall not exceed the limitation allowed herein.

The right shall conform to such reasonable rotation system as may be ordered by the proper state officer.

A description of the place of use under the right, and to which such right is appurtenant, is as follows:

	PRIMARY	SUPPLEMENTAL BOTH WELLS	SUPPLEMENTAL NORTHERLY WELL
NE 1/4 NW 1/4	11.1 ACRES		23.3 ACRES
NW 1/4 NW 1/4	24.3 ACRES		13.8 ACRES
SW 1/4 NW 1/4	18.0 ACRES	20.0 ACRES	2.0 ACRES
SE 1/4 NW 1/4	25.0 ACRES	15.0 ACRES	

SECTION 32
TOWNSHIP 6 NORTH, RANGE 35 EAST, W.M.

The right to the use of the water for the above purpose is restricted to beneficial use on the lands or place of use described.



STATE OF OREGON

INTEROFFICE MEMO

TO: *File*

DATE: *5/1/89*

FROM: *Larry Nunn*

SUBJECT:

Dennis Hunt, from Corral, Byler & Rew, Dr. Hendrick's law firm, called and said Dr. Hendricks would like to make proof the way Vern found in the final proof survey



STATE OF OREGON

INTEROFFICE MEMO

TO: FILE G-9947

DATE: 6-25-87

FROM: Tom S

SUBJECT: PROOF

Dennis Hunt, a attorney for owner of N $\frac{1}{2}$ NW $\frac{1}{4}$ sec 32, wanted a clarification of V. Church's findings. vs permit info.

I said permit allowed primary from both wells for N $\frac{1}{2}$ NW $\frac{1}{4}$ 42.9 acres & suppl. from N $\frac{1}{2}$ E well for 37.1 acres. If no proof on N $\frac{1}{2}$ from Williams Well, split water for primary use. Cancel Digger Creek & Wislorn well & refile from N $\frac{1}{2}$ E well as primary plus make-up for that lost in split.

Wells might be different aquifers so transfer is not an option.
What is ^{primary source for} 20 acres S $\frac{1}{2}$ SW $\frac{1}{4}$ NW $\frac{1}{4}$ supplemental

TOWNSHIP 6 N RANGE 35 E W. M. No. 1														SECTION 32				
NE				NW				SW				SE				APPLICATION NUMBER	PERMIT NUMBER	CERTIFICATE NUMBER
NE	NW	SW	SE	NE	NW	SW	SE	NE	NW	SW	SE	NE	NW	SW	SE			
																Decree, Vol. 3 Page 321		1696
	10	10														Cancelled - sp. or Rec. Vol. 17 P. 183		5579
			40													Superseded by Cert. No. 10713		3548
			20													9816 Suppl	6677	7503
																Cancelled - sp. or Rec. Vol. 32 P. 709		8557 5578
																Decree, Vol. 3 Page 321		1705
																5377	3272	1915
																3411	1877	4894
																Cancelled - sp. or Rec. Vol. 32 P. 706		6414 4011
																6414	4011	CANCELLED
																2309	1196	2180
																Decree, Vol. 7 Page 148		5539
																CANCELED Sp. Or. 32 p. 617		116
																Decree, Vol. 7 Page 148		5524
																Decree, Vol. 12 Page 150		
																CLAIM Disallowed.		

TOWNSHIP 6 N RANGE 35 E W. M. No. 2														SECTION 32				
NE				NW				SW				SE				APPLICATION NUMBER	PERMIT NUMBER	CERTIFICATE NUMBER
NE	NW	SW	SE	NE	NW	SW	SE	NE	NW	SW	SE	NE	NW	SW	SE			
																Findings, Vol. 11 Page 190		52576
																Decree, Vol. 12 Page 210		13083
																14208	10267	13395
	20		40													2917 E-170		49818
																Cancelled - sp. or Rec. Vol. 32 P. 708		10713
																Supplemental		CANCELED
																14700	U-632	27311
																6497	6-397	33206
																Suppl		
																Cancelled - sp. or Rec. Vol. 35 P. 102		6497
																32634	25942	CANCELED
																Supplemental		
	20		40													32844	2600	46242
																33492	26499	32348
																Cancelled - sp. or Rec. Vol. 35 P. 102		
																33492	26499	50402
																25 ² Tra. Sp. Or. V. 12 122		46357
																64270	G-3994	41388

STATE OF OREGON
WATER RESOURCES DEPARTMENT

Mill Creek Office Park • 555 13th. Street N.E.
Salem, Oregon 97310

RECEIVED FROM Herbert H. Hendricks Application G-
Permit
Transfer 9947

TOTAL REC'D. \$ 24.30 CASH CHECK MONEY ORDER

By _____

EXAMINATION FEES:

RECORDING FEES:

Surface Water..... \$ _____ \$ _____
Ground Water..... \$ _____ \$ 24.30
Transfer..... \$ _____ \$ _____

MISCELLANEOUS FEES:

Copying.....
Certification.....
Misc. Recording.... \$ _____
Protest.....
Extension of time...

ADJUDICATION FEE..... \$ _____

POWER LICENSE FEE..... \$ _____

HYDROELECTRIC LICENSE FEE.. \$ _____

EXAM FEE.... \$ _____

WATER WELL CONSTRUCTION:

Driller's Exam Fee Driller's Lic. Fee
Contractor's Exam Fee \$ _____ Contractor's Lic. Fee \$ _____

ALL OTHER: _____ \$ _____

SUSPENSE TOTAL \$ 24.30

BASIN MAPS..... \$ _____

QUADRANGLE ACCOUNT..... \$ _____

RECEIPT NO.

26549

Dated 8-17-81

By Ljensen

August 27, 1981

Herbert Hugh Hendricks
Route 3, Box 19
Milton-Freewater, Oregon 97862

G-9947

G-9405.