

Application No. 11,136

Permit No. 7721

Certificate No. 7812

FEES PAID		
Date	Amount	Receipt No.

Stream Index, Page No. 5

FEES REFUNDED		
Date	Amount	Check No.

W.F. Jackson

Camp Sherman, Ore

Application Record, Book No. _____

ASSIGNMENTS

Date	To whom	Address	Volume	Page

REMARKS

W.R.I.S.	
Assembled _____	by _____
Entered _____	by _____
Verified _____	by _____

CONSTRUCTION

PROSECUTION OF WORK

FINAL PROOF

OWNERSHIP UPDATE



Oregon Water Resources Department
 725 Summer Street NE, Suite A
 Salem Oregon 97301-1266
 (503) 986-0900
 www.wrd.state.or.us

Certificate of Water Right Ownership Update

NOTICE TO SELLERS & BUYERS:

By law, all water belongs to the public (ORS 537.110). In almost every instance, a permit or water right certificate from the Water Resources Department is needed before using, diverting or storing water (ORS 537.130). However, most domestic wells do not require water rights. A certificate of water right stays with the land. In order to keep track of water right ownership, the Department requests that this form be submitted to the Department. ***If for multiple rights, a separate form for each right will be required.***

Water that has been used for a long time in one place or that involves a water structure (like a dam) that already exists is no guarantee that there is a water right which would allow the water use to continue.

If you have any questions about this form or water right requirements, please contact your local watermaster or call the Water Resources Department at 503-986-0900.

Note: Please type or print legibly when filling in the following information. Use additional paper if necessary.

PROPERTY SELLER INFORMATION

RECEIVED BY OWRD

Applicant(s): _____
First Last
 Mailing Address: _____
City State Zip
 Phone: _____
Home Work Other

AUG 04 2016

SALEM, OR

PROPERTY BUYER INFORMATION

Applicant(s): Loren _____
First Last
 Mailing Address: 18150 SW Boones Ferry Rd.
Portland _____
City State Zip
 Phone: _____
Home Work Other

97224

503-546-7662

503-312-5015

PROPERTY DESCRIPTION (attach additional pages if necessary):

County: Jefferson Township: 13S Range: 9E Section: 10
 Tax Lot Number(s): 1300 and 1311

Street address of water right property: 25615 Cold Springs Resort Lane

Water Right Information (attach copy of water right permit or certificate & final proof map):

Application #: 11136 Permit #: 7721 Certificate or Page #: 7812

Will all the lands associated with this water right be owned by the buyer? Yes No

Name of individual completing this form: Loren Landau Phone: 5035467662

Signature: _____ Date: 7/29/16

Please be sure to attach a copy of your property deed or legal description of the property.

STATE OF OREGON
COUNTY OF JEFFERSON
CERTIFICATE OF WATER RIGHT

This is to Certify, That **W. F. JACKSON**
of **Camp Sherman**, State of **Oregon**, has made proof
to the satisfaction of the STATE ENGINEER of Oregon, of a right to the use of the waters of
Hadsen Spring
a tributary of **Metolius River** for the purpose of
Irrigation and Domestic
under Permit No. **7721** of the State Engineer, and that said right to the use of said waters
has been perfected in accordance with the laws of Oregon; that the priority of the right hereby
confirmed dates from **October 15, 1926**;

that the amount of water to which such right is entitled and hereby confirmed, for the purposes
aforesaid, is limited to an amount actually beneficially used for said purposes, and shall not exceed
0.5 cubic foot per second;

The point of diversion is located in the **SE 1/4** of Section **10**, Township **13S** Range **9E**, W. M.
The use hereunder for irrigation shall conform to such reasonable rotation system as may be
ordered by the proper state officer.

The amount of water used for irrigation, together with the amount secured under any other
right existing for the same lands, shall be limited to one-eightieth of one cubic foot per second per
acre, or its equivalent in case of rotation.

A description of the lands irrigated under the right hereby confirmed, and to which such
right is appurtenant (if for irrigation or any other purpose), is as follows: **5 acres in the**
SW 1/4 and **2 acres in the NW 1/4**, Section **10**, Township **13 South**, Range **9 East** of
the **Willamette Meridian** in **Jefferson County, Oregon**.

RECEIVED BY OWRD

AUG 04 2016

SALEM, OR

The right to the use of the water for any purpose is restricted to the lands or place of use
herein described.

After the expiration of fifty years from the date of this certificate or on the expiration of
any federal power license issued in connection with this right, and after not less than two years
notice in writing to the holder hereof, the State of Oregon, or any municipality thereof, shall have
the right to take over the dams, plants and other structures and all appurtenances thereto which have
been constructed for the purpose of devoting to beneficial use the water rights specified herein, upon
condition that before taking possession the State or municipality shall pay not to exceed the fair
value of the property so taken, plus such reasonable damages, if any, to valuable, serviceable and
dependable property of the holder of this certificate, not taken over, as may be caused by the
severance therefrom of the property taken in accordance with the provisions of section 5728,
Oregon Laws.

WITNESS the signature of the State Engineer,

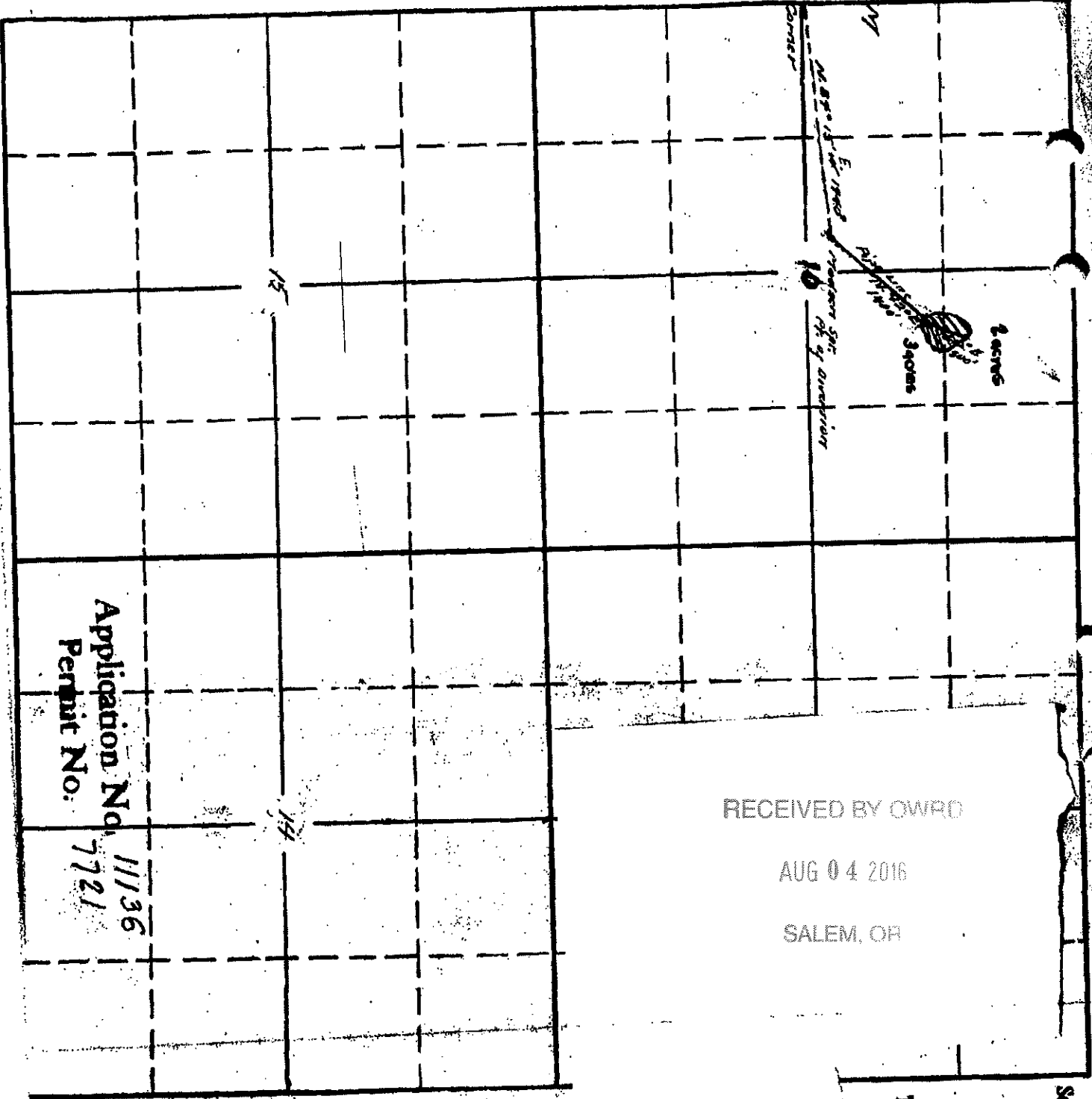
affixed this 28th day
of November, 1928

.....
Rhea Luper

State Engineer.

7721
G-7812

MAP
W.F. JACKSON
WATER SYSTEM

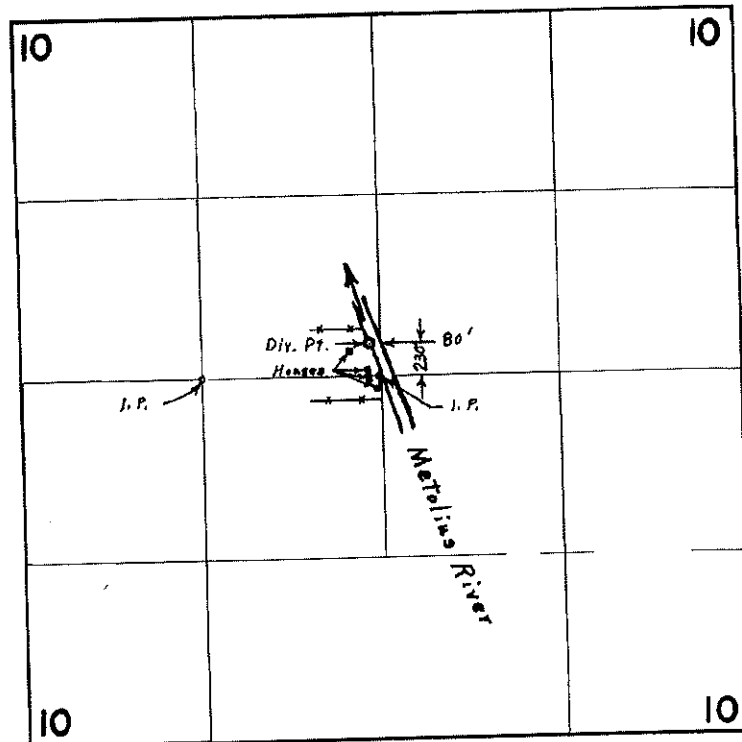


Application No. 11136
Permit No. 7721

RECEIVED BY OWRD
AUG 04 2016
SALEM, OR

Sec 19
No. 1335
R 9 E.

T.13 S.R.9 E.W.M.



RECEIVED BY OWRD

AUG 04 2016

SALEM, OR

FINAL PROOF SURVEY
UNDER

Application No. 38724 Permit No. 28834
IN NAME OF

GENE GALLAHER

Surveyed July 14, 1967, by L. E. Gould

EXHIBIT "A"
LEGAL DESCRIPTION

PARCEL I:

Beginning at a point on the North-South center line of Section 10 in Township 13 South, Range 9 East of the Willamette Meridian, Jefferson County, Oregon; 30.24 feet South 00° 08' 08" East of the Northeast corner of the South half of the South half of the Southeast one quarter of the Northwest one quarter of said Section 10; and run thence South 00° 08' 08" East along said North-South center line 317.16 feet to a point; thence South 53° 36' 36" West 156.20 feet to a point; thence South 00° 00' 30" East 70.00 feet to a point; thence South 88° 47' 07" West 619.24 feet to a point; thence North 04° 37' 27" East 83.75 feet to a point; thence North 24° 20' 27" East 92.33 feet to a point; thence North 01° 33' 00" West 83.38 feet to a point; thence South 88° 47' 07" West 628.82 feet to a point on the West line of said Southeast one quarter of the Northwest one quarter said point being 59.86 feet North 00° 10' 33" West of the Southwest corner thereof; thence North 00° 10' 33" West 30.00 feet to a point; thence North 88° 47' 07" East 874.01 feet to a point; thence North 26.91 feet to a point; thence North 89° 22' 41" East 366.10 feet to a point; thence North 08° 27' 50" West 100.40 feet to a point; thence North 53° 55' 40" East 130.13 feet to the Point of Beginning.


PARCEL II:

Beginning at a point on the North line of the South half of the South half of the Southeast one quarter of the Northwest one quarter of Section 10, in Township 13 South, Range 9 East of the Willamette Meridian, Jefferson County, Oregon; 456.87 feet South 89° 22' 41" West of the Northwest corner thereof; and run thence South 00° 37' 19" East 40.00 feet to a point; thence South 192.09 feet to a point; thence South 88° 47' 07" West 374.01 feet to a point; thence North 00° 09' 37" West 235.96 feet to a point on the said North line of the South half of the South half; thence North 89° 22' 41" East 374.17 feet to the Point of Beginning.

RECEIVED BY OWRD


AUG 04 2016

SALEM, OR



ACCESS BOND

MAP
of
WILLIAMSBURG
WATER SYSTEM



Application No. 11/36
Particular No. 7721

Scale 1:2500
1:2500
1:2500

RECEIVED

APR 14 1997

WATER RESOURCES DEPT.
SALEM, OREGON

Sisters Ranger District
Post Office Box 249
Forest Service Sisters, OR 97759

United States
Department of
Agriculture



Date: July 28, 1983

Reply to: 2720 Special Uses
2540 Water Uses

Subject: Water Rights-State files 63755. 11136
Recreation Residence H-6

To: Wayne J. Overcash
Senior Water Rights Examiner
Water Resources Department
555 13th Street NE
Salem, OR 97310

RECEIVED

FEB 13 1984

WATER RESOURCES DEPT.
SALEM, OREGON

Enclosed is the signed and notarized affidavit regarding the cancellation of a water right involving Harold D. and Cecil O. Eakin.

We are concerned that this cancellation will not deprive any current irrigation user of Madsen Spring. The note on the Certificate that thirteen families were using the water should be checked to make sure that Harold and Cecil Eakin are the only current users or potential users.

Thank You.

Jeffrey D. Blackwood

JEFFREY D. BLACKWOOD
District Ranger

Enclosures

*4/15/97
per call to Dawn Clark,
Assistant WRM, - special use permit
dated 1933 describes the power of
this WR to specific lots. a copy of
action to cancel will be submitted.
be considered as requested should
info. after receipt of*

[Signature]



RECEIVED

AFFIDAVIT

APR 14 1997

WATER RESOURCES DEPT.
SALEM, OREGON

RECEIVED

FEB 13 1984

WATER RESOURCES DEPT.
SALEM, OREGON

STATE OF OREGON
County of Jefferson

)
)s.s.
)

I Jeffrey D. Blackwood, acting on behalf of the United States Government - Agriculture Department of Forest Service, being first duly sworn, depose and say that the United States Government - Agriculture Department of Forest Service is the owner of a water right and the land to which it is appurtenant, which is for the use of not to exceed 0.5 cubic foot of water per second from Madsen Spring for domestic use and irrigation of 3.0 acres in the SW 1/4 NE 1/4 and 2.0 acres in the NW 1/4 NE 1/4 of Section 10, Township 13, South, Range 9 East, of the Willamette Meridian; with a date of priority of October 13, 1926, as described by the certificate recorded at page 7812, Volume 8, State Record of Water Right Certificates; that the United States Government - Agriculture Department of Forest Service has abandoned any and all interest in and to that portion of said water right which provided for irrigation of lands within Lot 6 of Tract "H" Camp Sherman Summer Home Site Group and request said portion be canceled.

IN WITNESS WHEREOF, I have hereunto set my hand this 1ST day of February, 198⁴.

Jeffrey D. Blackwood

Subscribed and sworn to before me this 10th day of February, 198⁴.

[Signature]
Notary Public for Oregon

My Commission Expires: 2/2/88

RECEIVED

APR 14 1997

RECEIVED

FEB 29 1984

WATER RESOURCES DEPT.
SALEM, OREGON

WATER RESOURCES DEPT.
SALEM, OREGON

STATE OF OREGON }
County of Jefferson }

I Jeff D. Blackwood, acting on behalf of the United States Government - Agriculture Department of Forest Service, being first duly sworn, depose and say that the United States Government - Agriculture Department of Forest Service is the owner of a water right and the land to which it is appurtenant, which is for the use of not to exceed 0.5 cubic foot of water per second from Madsen Spring for domestic use and irrigation of 3.0 acres in the SW $\frac{1}{4}$ NE $\frac{1}{4}$ and 2.0 acres in the NW $\frac{1}{4}$ NE $\frac{1}{4}$ of Section 10, Township 13, South, Range 9 East, of the Willamette Meridian; with a date of priority of October 13, 1926, as described by the certificate recorded at page 7812, Volume 8, State Record of Water Rights Certificates; that the United States Government - Agriculture Department of Forest Service has abandoned any and all interest in and to that portion of said water right which provided for irrigation of lands within Lot 8 of Tract "I" Camp Sherman Summer Home Site Group and request said portion be canceled.

IN WITNESS WHEREOF, I have herunto set my hand this 27th day of February, 1983.

Jeff D. Blackwood

Subscribed and sworn to before me this 27 day of February, 1983.

[Signature]
Notary Public for Oregon

My Commission Expires: 2/2/88

RECEIVED

Due Monday
3/31/97
to GMH

MAR 25 1997

Bryant Lovlien



A PROFESSIONAL CORPORATION
ATTORNEYS AT LAW

WATER RESOURCES DEPT. Gray
SALEM, OREGON

Retired (1948 - 1994)
Bradley D. Fancher
Retired (1957 - 1991)
William M. Holmes
Of Counsel to the Firm
but retired from the
private practice of law

Neil R. Bryant
Robert S. Lovlien
Lynn F. Jarvis
John A. Berge
Sharon R. Smith
Lisa N. Bertalan
John D. Sorlie
Mark G. Reinecke
Melissa P. Lande

40 N.W. Greenwood ■ P.O. Box 1151 ■ Bend, Oregon 97709-1151
(541) 382-4331 ■ Fax (541) 389-3386
E-mail: bli@emmpnet.com

March 21, 1997

Geoffrey M. Huntington
Deputy Director
Oregon Water Resources Department
Commerce Building
158 12th Street NE
Salem, OR 97310-0210

Re: Certificate of Water Right

Dear Geoff:

Our office represents the Metolius River Resort in the above matter. They use water pursuant to this water right. Certificate of Water Right 7812 was granted to W.F. Jackson under permit 7721 (with a priority date of October 13, 1926) as recorded at Page 7812, Volume 8, State Record of Water Right Certificate. We need to find out what this water right encompasses.

Please either call or write to me at my Senate office regarding with this matter. Thank you for your assistance in this matter.

Sincerely,

Neil R. Bryant
NEIL R. BRYANT
NRB/hcr

cc: Robert S. Lovlien

PA\DATA\RS\CLIENTS\M-OMMETOLIUS.028

This is not the same matter that Dwight looked into a

Dick Please prepare a written response for you and I to review together. Thanks.

(Is this the same matter that Neil called me about the Dwight looked in

*Faxed 3/27
info to
Kyle G.
10:45*

*Dick - 3/26
looks like this
could get messy.
see John Borden's
letter inside.
Maybe we need
to touch bases w/
Bob A. +/a Kyle*

R

File 5-11136

S. J. A.
Oregon

WATER
RESOURCES
DEPARTMENT

September 2, 1992

Mr. Max Barzee
P.O. Box 82007
Portland, OR 97282

Dear Mr. Barzee:

This follows our recent meetings regarding your concerns about illegal water use in the Camp Sherman area. Specifically, you allege that there are illegal uses and places of use under certificate 7812. This certificate authorizes use from Madsen Springs for irrigation and domestic purposes.

With the passage of so many years since the original certificate was issued, it has become increasingly difficult to identify the legal users as land partitions and use changes have occurred. To that end, your homeowners' association members appear to be of mixed opinion regarding whether enforcement should occur, and if so, how and against whom. Your homeowners' association president Chapin Clark advises me that the association is attempting to negotiate an agreement with the various parties to clear up the water right record, obtain system improvements and other benefits. Some members are concerned that regulation by the Water Resources Department may damage these negotiations.

Notwithstanding those concerns, we discussed two avenues by which the Department may regulate illegal use in this situation:

1. Pursuant to ORS 540.045(1)(a), the Watermaster or assistant may adjust the diversion from Madsen Springs in accordance with the "...existing water rights of record in the Water Resources Department."

This likely would involve first a determination of diversion rate, then a valve adjustment to make sure the diversion did not exceed the maximum amount allowed in the right. Then, the Watermaster would check for illegal uses and, if warranted, further reduce the diversion rate at the source.



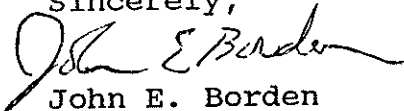
3850 Portland Rd NE
Salem, OR 97310
(503) 378-3739
FAX (503) 378-8130

Max Barzee
Page 2

2. Pursuant to ORS 540.045(1)(b), the Watermaster or assistant may continue regulation "...among the various users under any partnership ditch, pipeline...in accordance with the users' existing water rights of record..." provided that one or more users make such request pursuant to ORS 540.100 or 540.120 and provided that advance payment has been provided pursuant to ORS 540.130.

Unless and until we receive a request satisfying the criteria in alternative 2, above, we do not intend to distribute water among the various users connected to your pipeline. However, if you wish to file your complaint with the Watermaster in Bend, the Department will conduct an investigation and regulate at the source (Madsen Springs) according to alternative 1 if the facts so warrant.


Sincerely,



John E. Borden
Deputy Director

cc: Chapin Clark, Homeowners' Association President
cc: Bob Main, South Central Region Manager

b1:mb



Water Resources Department

MILL CREEK OFFICE PARK

555 13th STREET N.E., SALEM, OREGON 97310

PHONE 378-8508

June 13, 1985

Deschutes National Forest
Sisters Ranger District
PO Box 249
Sisters, OR 97759

ATTN: Warren Seaward, District Ranger

Dear Mr. Seaward:

REFERENCE: File 11136

I have recently been processing a group of the water permits for domestic use and lawn irrigation at the Camp Sherman Summer Home sites.

There exists a water right of record under Permit 7721, Certificate 7812, in the name of W.F. Jackson, which describes a right to the use of up to 0.5 cubic foot per second of water from Madsen Spring under a priority date of October 13, 1926, for domestic use of 13 families and irrigation of 5.0 acres. Proof was taken prior to the time of final proof surveys, so the map showing the place of use (copy enclosed) is less than adequate for determining the location of the right in respect to the current subdivisions.

Before we can issue certificates under the permits from the Metolius River in this area (Tracts H and I), we would appreciate your help in investigating and locating the current users, if any, of Madsen Spring. We would then know the portions of the right under Certificate 7812 which should be cancelled, or if any of the right remains valid. The certificates could then be issued under the permits from the river without any cloud of conflict with existing rights.

We do have two affidavits signed by Jeffrey D. Blackwood, former District Ranger, requesting the cancellation of any right for irrigation from Madsen Spring on Lot 6, Tract H and on Lot 8, Tract I. It would seem preferable to complete the investigation and survey, and then be able to cancel the remaining invalid portions of the right with a single affidavit, without any of the concerns Mr. Blackwood expressed for depriving "any current irrigation user of Madsen Spring".

Warren Seaward
June 13, 1985
Page two

Leslie Olson, our field examiner in Bend, would be able to conduct the location survey of any current users that are determined from your investigation. She can be reached at the Watermaster's Office in Bend at 1507 E. First Street, or by phone at 388-6670.

If you have any questions on this matter, please contact me.

Sincerely,

Steven P. Applegate
Senior Water Rights Examiner

SPA:jvm

Enclosure

cc: Leslie Olson

appl. 11136

STATE OF OREGON
COUNTY OF JEFFERSON
CERTIFICATE OF WATER RIGHT

This is to Certify, That **W. F. JACKSON** ⁹⁷⁷³⁰, has made proof of **Camp Sherman**, State of **Oregon**, to the satisfaction of the **STATE ENGINEER** of Oregon, of a right to the use of the waters of **Madsen Spring** a tributary of **Metolius River** for the purpose of **Irrigation and Domestic** under Permit No. **7721** of the State Engineer, and that said right to the use of said waters has been perfected in accordance with the laws of Oregon; that the priority of the right hereby confirmed dates from **October 13, 1926;**

that the amount of water to which such right is entitled and hereby confirmed, for the purposes aforesaid, is limited to an amount actually beneficially used for said purposes, and shall not exceed **0.5 cubic foot per second;**

The point of diversion is located in the **SE $\frac{1}{4}$ NW $\frac{1}{4}$** of Section **10**, Township **13S** Range **9E**, W. M. The use hereunder for irrigation shall conform to such reasonable rotation system as may be ordered by the proper state officer.

The amount of water used for irrigation, together with the amount secured under any other right existing for the same lands, shall be limited to one-eightieth of one cubic foot per second per ac.e, or its equivalent in case of rotation.

A description of the lands irrigated under the right hereby confirmed, and to which such right is appurtenant (if for irrigation or any other purpose), is as follows: **3 acres in the SW $\frac{1}{4}$ NE $\frac{1}{4}$ and 2 acres in the NW $\frac{1}{4}$ NE $\frac{1}{4}$, Section 10, Township 13 South, Range 9 East of the Willamette Meridian in Jefferson County, Oregon.**

April 2, 1997

Neil R. Bryant
Bryant, Lovlien & Jarvis
PO Box 1151
Bend OR 97709-1151

RE: Certificate of Water Right 7812
Appl. No. 11136

Dear Mr. Bryant:

Thank you for your letter of March 21, 1997.

You asked what the above-mentioned water right encompasses.

Our records indicate, as do Kyle Gorman's, our watermaster for the area in question, that this water right covers 5 acres of irrigation in the west half of the NE 1/4 of Section 10, Township 13S, Range 9E. Also included in this water right is domestic use not to exceed 0.5 CFS. The total amount of water that can be diverted at any one time is limited to 0.5 CFS. Enclosed is a copy of certificate 7812.

If you have any questions, please feel free to call. I can be reached toll free from within Oregon at 1 (800) 624-3199 extension 247.

Sincerely,


Geoff Huntington
Deputy Director

enclosure
cc: file
Kyle Gorman, Watermaster

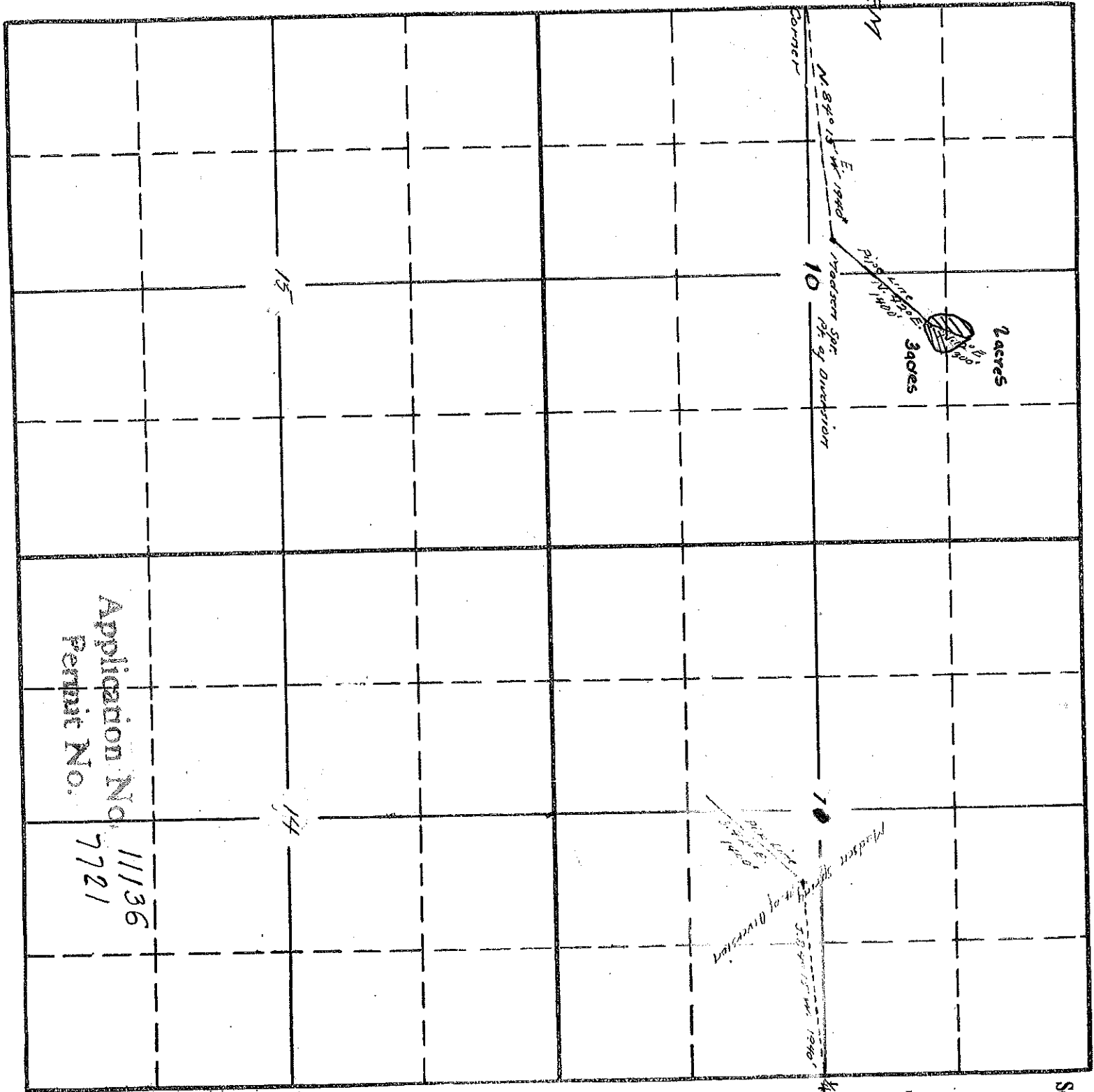


MAP

of

W. F. JACKSON

WATER SYSTEM



Sec. 10

Tp. 13 S.

R. 9 E.

4 corner

Application No. 11136
 Permit No. 7721

WATER RESOURCES DEPARTMENT

INTEROFFICE MEMO

To: Steve Applegate

Date: Feb. 20, 1986

From: Leslie Olson

RECEIVED

FEB 24 1986

WATER RESOURCES DEPT
SALEM, OREGON

Subject: Madson Spring - File 11136

I talked w/ Linda Gross of Sisters R.D. She has
sent out letters to the owners. No response yet.
Figured probably that nothing would happen until
they get back to their cabins this spring.
Will let me know when she hears anything.



While You Were Out

To _____

Date _____ Time _____

Lunda Gross called

of *Sisters Ranger Dist.*

Phone *549-2111*

- | | |
|--|---|
| <input type="checkbox"/> Telephoned | <input type="checkbox"/> In person |
| <input type="checkbox"/> Please call | <input type="checkbox"/> Wants to see you |
| <input type="checkbox"/> Will call again | <input type="checkbox"/> Returned your call |

Message _____

- conflicts

*- A# 65385 Wilco - Tract
Gor I?*

Warner

Taken by _____



While You Were Out

To _____

Date *9/6/85* Time *4 PM*

Leslie called

of _____

Phone _____

- | | |
|--|---|
| <input type="checkbox"/> Telephoned | <input type="checkbox"/> In person |
| <input type="checkbox"/> Please call | <input type="checkbox"/> Wants to see you |
| <input type="checkbox"/> Will call again | <input type="checkbox"/> Returned your call |

Message *she will contact*

*the girl w/ Sisters Ranger
Dist & get something
going on this.*

Taken by _____

March 9, 1984

Harold D. and Cecil O. Eakin
Box 128
Grass Valley, OR 97029

Dear Mr. and Mrs. Eakin:

REFERENCE: Files 63755 and 11136

This is to acknowledge the superseding application you submitted in June of 1983. The application now describes the proposed use of 0.01 cubic foot of water per second from the Metollus River for the irrigation of a lawn or noncommercial garden not to exceed one-half acre in area. The application has been reinstated and given a new date of priority as of June 6, 1983, being the date it was received.

On February 13, 1984, we received the affidavit executed by Jeffrey D. Blackwood, District Ranger of the Sisters Ranger District authorizing cancellation of the existing right to the use of water from the spring for irrigation purposes on your lot.

Your application is now in satisfactory form and will be placed with the group to be considered for approval.

Sincerely,

WAYNE J. OVERCASH
Senior Water Rights Examiner

WJOwpc

cc: Polly Gibskov, Land Technician

1150C



United States
Department of
Agriculture

Sisters Ranger District
Forest Service Post Office Box 249
Sisters, OR 97759

Reply to: 2720 Special Uses
2540 Water Uses

Date: July 28, 1983

Subject: Water Rights-State files 63755. 11136
Recreation Residence H-6

To: Wayne J. Overcash
Senior Water Rights Examiner
Water Resources Department
555 13th Street NE
Salem, OR 97310

RECEIVED
FEB 13 1984
WATER RESOURCES DEPT.
SALEM, OREGON

Enclosed is the signed and notarized affidavit regarding the cancellation of a water right involving Harold D. and Cecil O. Eakin.

We are concerned that this cancellation will not deprive any current irrigation user of Madsen Spring. The note on the Certificate that thirteen families were using the water should be checked to make sure that Harold and Cecil Eakin are the only current users or potential users.

Thank You.

JEFFREY D. BLACKWOOD
District Ranger

Enclosures



AFFIDAVIT

RECEIVED

FEB 13 1984

WATER RESOURCES DEPT.
SALEM, OREGON

STATE OF OREGON

County of Jefferson

)
)s.s.
)

I Jeffrey D. Blackwood, acting on behalf of the United States Government - Agriculture Department of Forest Service, being first duly sworn, depose and say that the United States Government - Agriculture Department of Forest Service is the owner of a water right and the land to which it is appurtenant, which is for the use of not to exceed 0.5 cubic foot of water per second from Madsen Spring for domestic use and irrigation of 3.0 acres in the SW 1/4 NE 1/4 and 2.0 acres in the NW 1/4 NE 1/4 of Section 10, Township 13, South, Range 9 East, of the Willamette Meridian; with a date of priority of October 13, 1926, as described by the certificate recorded at page 7812, Volume 8, State Record of Water Right Certificates; that the United States Government - Agriculture Department of Forest Service has abandoned any and all interest in and to that portion of said water right which provided for irrigation of lands within Lot 6 of Tract "H" Camp Sherman Summer Home Site Group and request said portion be canceled.

IN WITNESS WHEREOF, I have hereunto set my hand this 1st day of February, 198⁴.

Jeffrey D. Blackwood

Subscribed and sworn to before me this 10th day of February, 198⁴.

Lu E. Smith
Notary Public for Oregon

My Commission Expires: 2/2/88

RECEIVED

FEB 29 1984

WATER RESOURCES DEPT.
SALEM, OREGON

A F F I D A V I T

STATE OF OREGON

County of Jefferson

I Jeff D. Blackwood, acting on behalf of the United States Government - Agriculture Department of Forest Service, being first duly sworn, depose and say that the United States Government - Agriculture Department of Forest Service is the owner of a water right and the land to which it is appurtenant, which is for the use of not to exceed 0.5 cubic foot of water per second from Madsen Spring for domestic use and irrigation of 3.0 acres in the SW $\frac{1}{4}$ NE $\frac{1}{4}$ and 2.0 acres in the NW $\frac{1}{4}$ NE $\frac{1}{4}$ of Section 10, Township 13, South, Range 9 East, of the Willamette Meridian; with a date of priority of October 13, 1926, as described by the certificate recorded at page 7812, Volume 8, State Record of Water Rights Certificates; that the United States Government - Agriculture Department of Forest Service has abandoned any and all interest in and to that portion of said water right which provided for irrigation of lands within Lot 8 of Tract "I" Camp Sherman Summer Home Site Group and request said portion be canceled.

IN WITNESS WHEREOF, I have herunto set my hand this 27th day of February, 1983.

Jeff D. Blackwood

Subscribed and sworn to before me this 27 day of February, 1983 ²⁸

[Signature]
Notary Public for Oregon

My Commission Expires: 2/2/88



OFHA

Newsletter

OREGON FOREST HOMEOWNERS ASSOCIATION

1986
WATER RESOURCES DEPT
STATE OF OREGON

1985 OFHA ORGANIZATION

OFFICERS

President	- *Phil Janz	155 34th Pl. E. Eugene, OR 97405	343-1059
Vice Pres.	- *Wanda Abbott	2601 Laurelhill Dr. Eugene, OR 97403	683-2323
Sec/Tres	- *Bob Ervin	18140 SE Stonewood Dr. Gladstone OR 97027	657-4322

BOARD OF DIRECTORS - FOREST REPRESENTATIVES

Deschutes	- *Jesse Butler	P.O. Box 575 Redmond, OR 97752	548-8691
Mt. Hood	- Bob Hermann	14305 SW High Tor Tigard, OR 97223	639-2024
Rogue/Siskiyou	- Rosemary Janz	155 34th Pl. E. Eugene, OR	343-1059
Umatilla	- Rich Richardson	2702 W 8th Pl. Kennewick, WA 99336	(509) 586-6847
Umpqua	- *Merle Lowden	4616 SW 25th Portland, OR 97201	244-0275
Wallowa/Whitman	- Vacant		
Willamette	- Bill Werth	3801 Council Crest Dr. Portland, OR 97201	222-3726
Winema	- Vacant		

* Members of the Executive Committee

4-4-86

Steve:

In regards to our conversation this morning, concerning our house at Camp Sherman and the water rights from Madson Spring, I am enclosing a list of the officers in the Home Owners Association, as you requested.

I believe that contacting Bob Ervin would be the place to start, as he has been with the association for several years and is very dedicated to the group.

If I can be of further help, contact me at any time.

In my transactions with the Water Resources Board, all of the people contacted have been most pleasant and responsive, which is sincerely appreciated.

F. L. Schmitt

June 1, 1983

Polly Gribskov, Land Technician
U.S. Government - Agriculture
Department of Forest Service
PO Box 248
Sisters, OR 97757

Dear Ms. Gribskov:

REFERENCE: Files 63755 and 11136

Pursuant to our recent telephone discussion, I am enclosing a copy of the certificate of water right recorded at page 7812 along with a copy of the related map. An incomplete statement to provide for clearing our record of a portion of the water right is also enclosed.

As mentioned in our telephone discussion, Harold D. and Cecil O. Eakin have filed an application for a permit to appropriate water from the Metolius River for the irrigation of a yard consisting of lawn and flowers. Supporting data with the application indicates the water will be used on Lot 6 of Tract "H" Camp Sherman Summer Home Site Group.

In discussing this matter with Harold Eakin, he mentioned that they are still using water from Madsen Spring for domestic supplies; but, that they are no longer using water from the spring for irrigation. Therefore, if they wish to establish a right to the use of water from the Metolius River for irrigation, it will be necessary to provide for clearing our records of that part of the existing right for irrigation involved.


In order for us to clear our records of that part of the existing right involved, we need a statement requesting cancellation of the right in the form of an affidavit from the owner of the property. If the U.S. Government is considered the owner of the property, the enclosed statement may be completed by an authorized representative before a Notary Public and submitted.

If you should have any questions, you may call on the above toll-free message line. Leave your name, the file numbers, telephone number, and request that I return your call.

Sincerely,

WAYNE J. OVERCASH
Senior Water Rights Examiner

WJO:wpc
cc: Harold D. and Cecil O. Eakin
enclosures



Water Resources Department
MILL CREEK OFFICE PARK

555 13th STREET N.E., SALEM, OREGON 97310

PHONE 378-8508

November 9, 1983

Polly Gribskov, Land Technician
U.S. Government - Department of Forest Service
PO Box 248
Sisters, Oregon 97757

REFERENCE: Files Numbered 67433, 63755, and 11136

Dear Ms. Gribskov:

We have received an application from Chapin D. Clark for use of water from Metolius River for irrigation of a lawn. His application has been assigned 67433.

There is an existing right of record for irrigation on his lot (Lot 8, Tract I, Camp Sherman) from Madsen Spring which he no longer uses. In order to clear the records so that we may issue a permit for irrigation from Metolius River, the owner of the property must cancel that portion of the existing right in conflict with the new application.

Enclosed is an affidavit which, when signed by an authorized representative of the U.S. Forest Service, and notarized, will cancel that portion of the existing right in conflict with the new application.

On June 1, 1983, a letter and another affidavit was sent to you for this same purpose. This affidavit was for Lot 6, Tract H. Camp Sherman. Enclosed is another copy of this affidavit.

Please have these affidavits signed, notarized, and returned to this office so that we may process these two applications for permits.

Sincerely,

Chris L. Hughes

Chris L. Hughes
Senior Water Rights Examiner

CLH/jw

Enclosure

cc: Chapin D. Clark

Tract H-
Lot 4
Bruce Koster

RECEIVED Application No. 65386 - conc'd
JUL 26 1983 Permit No. 47950 *Dime*

WATER RESOURCES DEPT.
SALEM, OREGON

Application No. _____

DESCRIPTION OF SPRING

1. Is spring on property of applicant? No
2. If not, give name and address of legal owner. WF Jackson
Permit # 7721 recorded in Book 1, Pg 99 Dead Rec. Jeff County, Or
3. Have you secured consent of owner to appropriate water from this spring and for construction of pipeline or other works? yes
4. If you do not have such consent, do you expect to secure right of way through condemnation? _____
5. What is the maximum flow from spring? _____
(Gallons per minute or _____
cubic feet per second)
What is the minimum flow? _____
Is flow measured or estimated? _____
6. Does the stream flowing from spring form a well defined natural channel? _____
7. Does the water flow off the lands on which it first arises? 2
8. Give the name of the stream or other body of water into which water from the spring flows. _____
9. If the water from the spring sinks or evaporates before reaching other water, give distance water flows from spring before vanishing.

10. Remarks see attached Special Use Permit


Signature of Applicant

NOTICE OF COMPLETION OF CONSTRUCTION

I, W. F. Jackson, the holder of Application No. 11136, being Permit No. 7721, issued by the State Engineer of the State of Oregon

(Reservoir or Enlargement)

for the appropriation of 0.5 second-feet of the waters of Madsen Spring in accordance with the tenor of such permit and the limitations endorsed thereon by the State Engineer, have completed the construction of the works described therein the 15th day of December, 1926, being within the time limitation as fixed in said permit or as extended by the State Engineer for the completion of construction work.

Remarks: If the works have a less capacity than as described in the permit, or you have definitely abandoned your plan of irrigating any of the lands described

in your permit, you should so state in order that our records may not be unnecessarily encumbered.

IN WITNESS WHEREOF, I have hereunto set my hand this 14th day of February, 1928.

More, Oregon
(Present Address)

W. F. Jackson
(Signature of Applicant)

Fill out, detach, and mail to the State Engineer, Salem, Oregon. Form D should be used in reporting progress of work if more than one year has been allowed for completion.

NOTICE OF COMPLETE APPLICATION OF WATER TO A BENEFICIAL USE

I, W. F. Jackson, the holder of Application No. 11136, being Permit No. 7721, issued by the State Engineer of the State of Oregon

(Reservoir or Enlargement)

for the appropriation of 0.5 second-feet of the waters of Madsen Spring in accordance with the tenor of such permit and the limitations endorsed thereon by the State Engineer, completely applied the water to a beneficial use, on the 1st day of May, 1927, being the time limitation as fixed in said permit or as extended by the State Engineer for the complete application of water to a beneficial use.

Remarks: If all of the water granted in the permit had not been fully applied to beneficial use, you should so state, so that delinquent appropriators may

have notice.

IN WITNESS WHEREOF, I have hereunto set my hand this 14th day of February, 1928.

More, Oregon
(Present Address)

W. F. Jackson
(Signature of Applicant)

Fill out, detach, and mail to the State Engineer, Salem, Oregon.

July 30, 1974

11136

Mrs. Maxine Henricks
Camp Sherman, OR 97730

Dear Mrs. Henricks:

Our records show that certificate of water right recorded at Page 7812, Volume 8, State Record of Water Right Certificates, has been issued to J. P. Jackson for the use of 0.5 cubic foot of water per second from Hansen Spring for the irrigation of 5 acres and domestic supplies for 13 families. The priority date is October 17, 1926.

A perfected water right, such as the above mentioned certificate, remains valid indefinitely provided the water is used as described on the certificate. It is subject to forfeiture by failure to exercise the right for a period of five successive years.

Very truly yours,

THOMAS E. SHOOK
Assistant

TES:edp

*Phone call
7-30-74*

11136

June 20, 1972

Deschutes National Forest
211 East Revere
Bend, Oregon 97701

Gentlemen:

I apologize for the long delay in responding to your request for a copy of the certificate recorded at page 7812, Volume 8, State Record of Water Right Certificates, and map. This certificate was issued prior to the time when the final proof surveys were made by this office and the only map we have is that submitted with the application and which later was used to accompany the Proof of Appropriation of Water form on which the certificate was based.

The purchase order specified a time for delivery which is long past so I am returning this also and it may be voided as far as we are concerned. After this delay I am not sure if this information is any longer of value to you, so I am not asking for another purchase order.

Very truly yours,

Trevor Jones
Assistant

TJ:ds
Enclosure

File

RECEIVED

JUL 31 1974

STATE ENGINEER
SALEM, OREGON

July 30, 1974

11136

Maxine Hendrichs
Camp Sherman, OR

Dear Ms. Henrichs:

As per telephone request this is to confirm that the Water Right from the State of Oregon to W. F. Jackson on the Camp Sherman property specified was filed in the County Clerk's Office in Jefferson County December 13, 1928 at 1:25 P.M. by S. D. Percival, County Clerk.

We are enclosing a copy of this Certificate of Water Right as it appears of record in Water Rights Record Volume 1 page 99.

Very truly yours,

ELAINE L. HENDERSON, COUNTY CLERK
By *S/ Jane Woodcock* deputy

cc: Chris Wheeler, State Engineer

August 25, 1961

Heisler & Van Valkenburgh
Attorneys at Law
U. S. National Bank Building
The Dalles, Oregon

Attention Mr. Heisler

Gentlemen:

In reply to your letter of August 18, our records indicate that the water right evidenced by the certificate recorded at page 7812, Volume 8, State Record of Water Rights Certificates, is a valid existing right. However, we have no information regarding whether the right has been exercised subsequent to the date the certificate was issued, or whether the right may be subject to cancelation under the provisions of ORS 540.610 through 540.641.

Very truly yours,

LEWIS A. STANLEY
State Engineer

By
James W. Carver, Jr., Assistant

JWC:eh

Heisler & Van Valkenburgh

Attorneys at Law
U. S. National Bank Building
The Dalles, Oregon
August 18, 1961

DONALD E. HEISLER
M. D. VAN VALKENBURGH

Mr. Lewis A. Stanley
State Engineer
State Office Building
Salem, Oregon

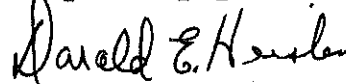
Dear Sir:

Our office has been handed by Mr. Harold Eakin, present owner, a Certificate of Water Right to use Madsen Spring issued in Jefferson County, Oregon, to one W. F. Jackson showing priority date of October 13, 1926, which confirms a right for irrigation to three acres in SW $\frac{1}{4}$ NE $\frac{1}{4}$ and two acres in NW $\frac{1}{4}$ NE $\frac{1}{4}$ of Section 10, twp. 13 South, Range 9 E.W.M. in Jefferson County, Oregon.

The Certificate is dated November 28, 1928, and is recorded in the State Record of Water Right Certificates, Volume 8 at page 7812.

Would you please check your records to determine whether or not this water right is still in good standing and note on your records that the land is now presently owned by Mr. Harold Eakin of Grass Valley, Oregon.

Very truly yours,



Donald E. Heisler

DEH:bjm

11156

January 18, 1927

Mr. W. F. Jackson, for Camp Sherman
348 East 4th Street
Long Beach, California

Dear Sir:

Herewith you will find Application No. 11156,
being Permit No. 7721, together with blue print.

The application has been approved and recorded in this
office.

STATE OF OREGON

RHEA LUPER, STATE ENGINEER
SECRETARY
STATE RECLAMATION COMMISSION

OFFICE OF THE
STATE ENGINEER
WATER RESOURCES DEPARTMENT
SALEM

C. E. STRICKLIN
ASSISTANT STATE ENGINEER

L. A. STANLEY
OFFICE ASSISTANT

September 7, 1928

STATE ENGINEER
RECEIVED
NOV 13 1928
SALEM OREGON

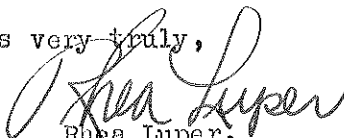
STATE ENGINEER
RECEIVED
NOV 13 1928
SALEM OREGON

Mr. W. F. Jackson,
Moro,
Oregon.

Dear Sir:

Mr. R. J. McKinney, the Water Master at Bend has submitted the proof of appropriation of water under Permit No. 7721. His inspection shows that the appropriation was completed so as soon as the proof is properly executed by you and returned to this office with a fee of \$1.00, your water right certificate will be issued and sent to your County Clerk for recording.

In view of this inspection by Mr. McKinney, it will not be necessary for you to secure the affidavit of witnesses called for on the third page of the proof. You should, however, give under paragraph 8, a complete description of your pipe line and also you should give the answers to questions 9, 10, 11 and 13.

Yours very truly,

Rhea Luper,
State Engineer.

LAS:HB
Encl.

*Permit 9084
mailed 11/13/28
R.*

Jo
9

September 7, 1928

Mr. W. F. Jackson,
Here,
Oregon.

Dear Sir:

Mr. R. J. McKinney, the Water Master at Bend has submitted the proof of appropriation of water under Permit No. 7721. His inspection shows that the appropriation was completed so as soon as the proof is properly executed by you and returned to this office with a fee of \$1.00, your water right certificate will be issued and sent to your County Clerk for recording.

In view of this inspection by Mr. McKinney, it will not be necessary for you to secure the affidavit of witnesses called for on the third page of the proof. You should, however, give under paragraph 8, a complete description of your pipe line and also you should give the answers to questions 9, 10, 11 and 13.

Yours very truly,

Rhea Laper,
State Engineer.

LAS:HB
Encl.

R. J. MCKINNEY
WATER MASTER

STATE OF OREGON

OFFICE OF
WATER DISTRICT NO. 12
BEND, OREGON

September 6, 1928

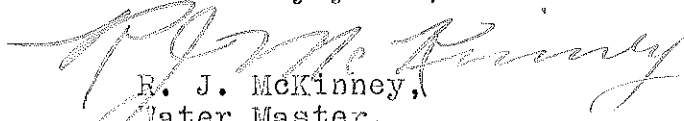
Mr. Rhea Luper,
State Engineer,
Salem, Oregon.

Dear Mr. Luper:

I am inclosing herewith proof of appropriation of water, application No. 11136. The appropriation has been completed, but I was not able to get Mr. Jackson's signature as he is now at Moro.

He is anxious to have this application completed as soon as possible. I would suggest that you correspond with him at Moro, Oregon.

Sincerely yours,


R. J. McKinney,
Water Master,
District No. 12.

Incl.
RJM/GD

Madras, Oregon.

July 13, 1933.

Mr. Rhea Luper,
State Engineer,
Salmon, Oregon.

Dear Mr. Luper:

I am enclosing blank for making final proof of appropriation under Permit No. 7721. I am returning same to you as it is in the Metelius district and Mr. Hathaway said he turned that district over to Mr. McKinney the Deschutes County water master as it was nearer his territory.

I will take care of the proof of appropriation under Permit No. 6240 at once.

Yours very truly

Frank J. Smith

Water Master Dist. No. 10

McKinney

July 16, 1928

Mr. R. J. McKinney,
Water Master, District No. 12,
Bend, Oregon.

Dear Mr. McKinney:

Enclosed please find blank for making final proof of appropriation of water under Permit No. 7721 in the name of W. F. Jackson.

Kindly make an inspection of this appropriation and assist Mr. Jackson in completing same. After the proof has been completed, it should be returned to this office, accompanied by \$1.00 for recording the water right certificate in the county records.

Yours very truly,

Rhea Luper,
State Engineer.

HB
Encl.

July 6, 1928.

Mr. W. F. Jackson,
Camp Sherman,
Oregon.

Dear Sir:

A blank for making final proof of appropriation of water under Permit No. 7721 has been forwarded to Mr. Frank Smith, water master of your district, who will make an inspection and assist in completing the proof.

After the proof has been completed, it should be returned to this office, accompanied by \$1.00 for recording the water right certificate in the county records.

Yours very truly,

Rhea Luper,
State Engineer.

H.

February 15, 1928

Mr. W. F. Jackson, for Camp Sherman
348 East 4th Street,
Long Beach, California.

Dear Sir:

We have received notices of completion of construction and complete application of water under Permit No. 7721. These notices have been detached from the permit, which is being returned to you to be held as your evidence of a water right until after the issuance of a water right certificate.

A blank for making final proof under this permit will be prepared in the near future and sent to you for execution.

Yours very truly,

Rhea Luper,
State Engineer.

LAS:HB

Incl.

Kind of Pipe Gates Co. Lb.

Casing pipe -

625 ft of $4\frac{1}{2}$ in pipe. Reduced
to 4 in pipe for 805 ft. Reduced
to $3\frac{1}{2}$ in pipe for 150 ft
Reduced to 2 in pipe for 120 ft

Fall from inlet to end of $3\frac{1}{2}$ in
pipe is 15 ft

And from inlet to outlet 17 ft

or from inlet to end of 2 in
pipe which is the outlet is 17 ft

This is outside measurement
as you will see by the enclosed
card.

W. F. Jackson

Intell. Apr 15-27 348 East 4th St Long Beach Calif

Dec 27-26

STATE ENGINEER
RECEIVED

DEC 31 1926

SALEM.

Rhea Lupu

Salem Ore

Dear sir

In reply to your letter of Dec 26th. ~~PLEASE~~
sending you the information you ask for
On separate sheet as I did not know
where to place it in application.

If this is not the desired information
please let me know.

There are 15 parties interested in this Pipe
line. And the pipe is all layed

Could you put in the words "For Camp
Sherman" after my name

as some of the parties want it put
that way. I would be able to raise
the water 1 foot higher.

13 parties take water before we reach
the 2 in main.

Yours very truly,

W. F. Jackson

November 16, 1926.

Mr. W. P. Jackson,
Camp Sherman,
Oregon.

Dear Sir:

In connection with your application No. 11136 for the appropriation of water from Madsen Spring for irrigation and domestic use, please state the head of water on the pipe, or fall between inlet and outlet, and size and material of pipe which you intend to use.

Very truly yours,

Rhea Inger,
State Engineer.

ACFP:AR

December 31, 1926.

Mr. W. F. Jackson,
348 East 4th Street,
Long Beach, California.

Dear Sir:

This will acknowledge receipt of corrected Application No. 11136 for permit to appropriate water from Madsen Spring.

The information given relative to your pipe line has been transferred to the application blank, and the filing will be taken up for approval within the near future.

We have inserted after your name the words "for Camp Sherman".

Yours very truly,

Rhea Luper,
State Engineer.

H.

A.P. 11136

Moro Oregon 2-26

Rhea Luffe

Salun Or

Dear Sir

Please find enclosed

5⁰⁰ Bal due you on

Application No 11135

Yours Truly

W. F. Jackson

Moro Oregon

STATE ENGINEER
RECEIVED
NOV 3 1926
SALEM
OREGON

Receipt No. 4582 for \$5.00
mailed 11/3/26

October 14, 1926.

Mr. S. W. Searcy,
Moro,
Oregon.

Dear Sir:

This will acknowledge receipt of application for permit to appropriate water in the name of W. F. Jackson, together with maps and check in the amount of \$3.75. Our official receipt No. 4525 for the above amount is enclosed herewith.

The application has been numbered 11136 and placed on file. There is a fee due on this application in the sum of \$5.00. A statement of your fees is as follows:

Examination fee	\$3.00
Recording fee for domestic use	5.00
Recording fee for 5 acres at \$.15 per a.	<u>.75</u>
Total Due	\$ 8.75
PAID	<u>3.75</u>
DUE	\$ 5.00

Yours truly,

Rhea Luger,
State Engineer.

AR
Encl.1

December 20, 1926.

Mr. W. F. Jackson,
Moro,
Oregon.

Dear Sir:

As we have received no reply to our letter of November 16th, relative to your Application No. 11136, I am returning the filing herewith for cancellation, completion, or such action as you desire to take.

If you desire to complete the application you should state the head of water on the pipe, or fall between inlet and outlet, and size and material of pipe which you intend to use.

In order to retain its original date of priority, the application should be completed and returned to this office on or before January 20th, 1927.

Yours very truly,

Rhea Luper,
State Engineer.

H.
Enc.

8. (Cont'd.)

(e) Pipe line: Description of intake, 4 1/2 inch pipe in concrete well wall

Length of pipe, 1700ft.; size at intake, 4 1/2 in.; size at 625ft. from intake, 4 in.; size at place of use, 4 in. Difference in elevation between intake and place of use, 812.17ft.

Is grade uniform? yes Actual capacity of pipe line, _____ sec.-ft.

Give general description: Galv iron pipe
(Material: Steel, wrought, cast iron, wood stave, etc.)

(f) Pumping plant: Give size and type of pump, _____

Suction lift, _____ft.; discharge lift, _____ft. Type of motor used _____

Horse power rating, _____ H. P. Actual capacity of pump, _____ sec.-ft.

GENERAL

9. During what months is water beneficially used 12 months

10. State character of soil Sandy loam
Kind of crops raised _____

11. Does the accompanying map, filed with your application, show correctly the point of diversion, area of land irrigated, or place of use? yes

12. If not, wherein is such map in error? _____

13. Domestic use: Give number of families actually using water at this time 13

14. If for power, mining, municipal, manufacturing, storage or any other purpose than irrigation, give extent and method of such use _____

STATE OF OREGON,

County of Sherman } ss.

I, W. F. Jackson, being first duly sworn, depose and say that I have read the above and foregoing proof of appropriation of water; that I know the contents thereof, and that the facts therein stated are true.

IN WITNESS WHEREOF, I have hereunto set my hand this 9th day of November, 1928.

Subscribed and sworn to before me this 9th day of November, 1928.

W. F. Jackson
Joe M. Kean
Notary Public for Oregon

[NOTARIAL SEAL]

My commission expires _____

AFFIDAVIT OF WITNESSES

We, _____, and _____ of _____, being first duly sworn, depose and say that we are well acquainted with the facts and conditions set forth in the foregoing statement relative to proof of appropriation of water under Permit No. _____; that we and each of us have been over and upon each tract described in said proof, and from such personal inspection have knowledge that all necessary ditches, dams and other diversion and distributing works have been constructed, and water used as stated therein; that we have carefully read such proof of appropriation, and that each and every statement contained therein is true to the best of our knowledge and belief.

Subscribed and sworn to before me this _____ day of _____, 192_____

Notary Public for Oregon

[NOTARIAL SEAL]

My commission expires _____

REPORT OF PERSON MAKING INSPECTION

I, R J Mc Kinney, do hereby certify that I have made an inspection of the works described herein and in Permit No. 7721, on the 5th day of Sept, 1928, and found the foregoing statements and descriptions of works to be accurate. In my opinion the appropriation has been completed to the extent of 5.58 (Quantity of water in second-feet or acre-feet) and I recommend the issuance of a water right certificate for this amount.

R J Mc Kinney

X - surveyed

WATER COURSES DEPT
WALEM, OREGON

SW "NE"
SUMMER CAMP SHERMAN
HOME SITE GROUP

RIVER

DEVELOPMENT RD. 4771

"Zoomed"
map of use
from Madson Spring
A# 11136

SW "NE"
METOLIUS
RECREATION
TRACT F

DEVELOPMENT
U. S.

RD. 4600

FOREST

TOLIUS



63386

65385

65310

65383

63457

63709

67433

63482

65375

65374

65373

65372

65371

65370

65369

65368

65367

65366

65365

65364

65363

65362

65361

65360

65359

65358

65357

65356

65355

65354

65353

65352

65351

65350

65349

65348

65347

65346

65345

65344

65343

65342

65341

65340

65339

65338

65337

65336

65335

65334

65333

65332

65331

65330

65329

65328

65327

65326

65325

65324

65323

65322

65321

65320

65319

65318

65317

65316

65315

65314

65313

65312

65311

65310

65309

65308

65307

65306

65305

65304

65303

65302

65301

65300

65299

65298

65297

65296

65295

65294

65293

65292

65291

65290

65289

65288

65287

65286

65285

65284

65283

65282

65281

65280

65279

65278

65277

65276

65275

65274

65273

65272

65271

65270

65269

65268

65267

65266

65265

65264

65263

65262

65261

65260

65259

65258

65257

65256

65255

65254

65253

65252

65251

65250

65249

65248

65247

65246

65245

65244

65243

65242

65241

65240

65239

65238

65237

65236

65235

65234

65233

65232

65231

65230

65229

65228

65227

65226

65225

65224

65223

65222

65221

65220

65219

65218

65217

65216

65215

65214

65213

65212

65211

65210

65209

65208

65207

65206

65205

65204

65203

65202

65201

65200

65199

65198

65197

65196

65195

65194

65193

65192

65191

65190

65189

65188

65187

65186

65185

65184

65183

65182

65181

65180

65179

65178

65177

65176

65175

65174

65173

65172

65171

65170

65169

65168

65167

65166

65165

65164

65163

65162

65161

65160

65159

65158

65157

65156

65155

65154

65153

65152

65151

65150

65149

65148

65147

65146

65145

65144

65143

65142

65141

65140

65139

65138

65137

65136

65135

65134

65133

65132

65131

65130

65129

65128

65127

65126

65125

65124

65123

65122

65121

65120

65119

65118

65117

65116

65115

65114

65113

65112

65111

65110

65109

65108

65107

65106

65105

65104

65103

65102

65101

65100

65099

65098

65097

65096

65095

65094

65093

65092

65091

65090

65089

65088

65087

65086

65085

65084

65083

65082

65081

65080

65079

65078

65077

65076

65075

65074

65073

65072

65071

65070

65069

65068

65067

65066

65065

65064

65063

65062

65061

65060

65059

65058

65057

65056

65055

65054

65053

65