





P. O. D. : RESERVOIR - 120' S. & 420' E. ; STREAM - 190' S. & 500' E. FROM CENTER OF SEC. 16.

-  PRIMARY FROM N. SANTIAM R., RES. NO. 1, 2 & 3, & SUPPLEMENTAL FROM EFFLUENT
-  SUPPLEMENTAL FROM RES. NO. 1, 2, 3 & EFFLUENT
-  SUPPLEMENTAL FROM EFFLUENT & RES. NO. 2 & 3
-  PRIMARY FROM N. SANTIAM R., SUPPL. FROM EFFLUENT

T. 9 S., R. 1 W., W. M.

FINAL PROOF SURVEY
UNDER

RECEIVED

JUL 22 1998

WATER RESOURCES DEPT.
SALEM, OREGON

R-74827

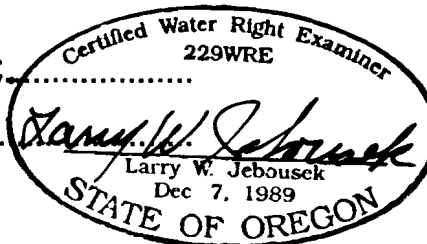
R-12083

Application No. 7.482.6 Permit No. 5.29.3.8.

IN NAME OF

N. O. R. P. A. C. F. O. O. D. S., I. N. C.

Surveyed JULY 2 1998, by ...



THIS MAP WAS PREPARED FOR THE PURPOSE OF IDENTIFYING THE LOCATION OF A WATER RIGHT ONLY AND IS NOT INTENDED TO PROVIDE LEGAL DIMENSIONS OR LOCATION OF PROPERTY OWNERSHIP LINES.