

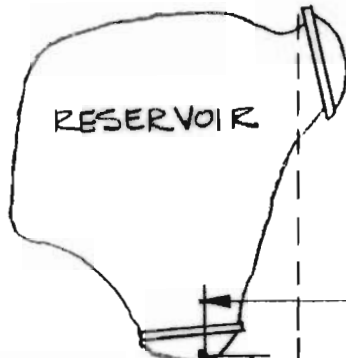
SECTION 26 & 35, T.2S., R.4W., W.M.
YAMHILL COUNTY, OREGON

RECEIVED

AUG 12 1996

WATER RESOURCES DEPT
SALEM, OREGON

DIKE
POINT OF DIV.
1770' N & 1520' W FROM
S.E. COR SEC. 26



T.L. 500

1520

DAM

1770'

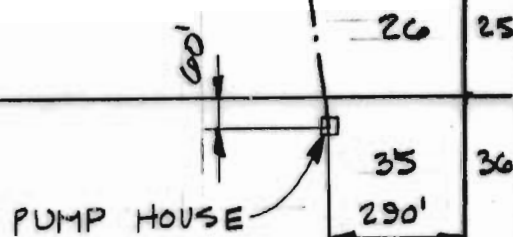



SCALE: 1" = 400'

MAP BASE:
ASSESSORS MAP
1954 SCALED PHOTO

4" DIA. PVC
PIPELINE

PREPARATION OF THIS MAP IS FOR THE
PURPOSE OF IDENTIFYING THE LOCATION OF
THE WATER RIGHT ONLY. THERE IS NO INTENT
TO PROVIDE DIMENSIONS OR LOCATION OF
PROPERTY OWNERSHIP LINES.



PUMP HOUSE

FINAL PROOF SURVEY

SURVEYED JULY 26, 1996

APPLICATION: R-71564 R-73823

PERMITS: R-11400 R-11531

VERBOORT ENGINEERING
AGRICULTURE · CIVIL · WATER RESOURCES
HILLSBORO, OREGON

by date
designed WRV 7.96
drawn JEB 7.96
checked WRV 7.96
drawing no. 96-A-03
sheet no. 1/1

BERNARD J. & RONNI S. LACROUTE
PROPERTY AT
19143 LAUGHLIN ROAD NE
YAMHILL, OR.