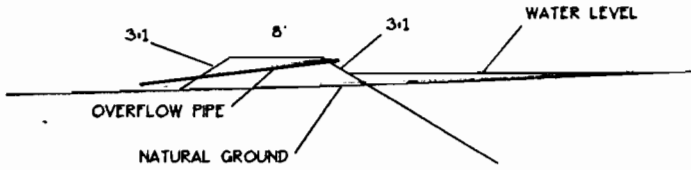


TOWNSHIP 17 SOUTH, RANGE 1 EAST, W.M.

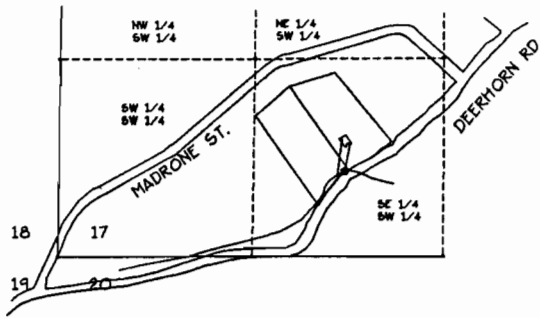
DEPARTMENT

SEP 27 1994

W. H. SA

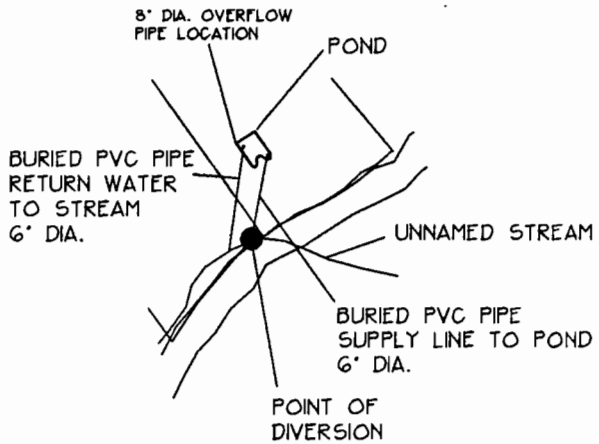


DIKE CROSS SECTION DETAIL



SCALE 1" = 1320'

APPLICATION R-71515
PERMIT R-11442

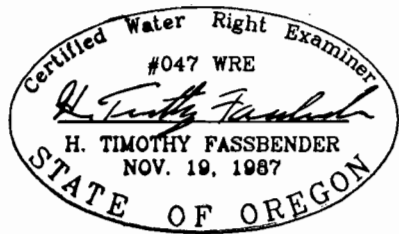


DETAIL (NO SCALE)

DIVERSION POINT LOCATION:
592.61 FEET NORTH + 1963.98 FEET
WEST OF THE S.W. CORNER SECTION 17.

FINAL PROOF SURVEY

FOR
GREGORY MARTIN & MARGARET THOMAS
41769 DEERHORN ROAD
SPRINGFIELD, OR 97478
PH (503) 826-3417
BY
FORD-NEBB-FASSBENDER
1120 BAILEY HILL RD #1
EUGENE, OR 97402
PH (503) 344-1852
DATE - SEPTEMBER 27, 1994



NOTE:
THIS MAP WAS PREPARED FOR THE
PURPOSE OF IDENTIFYING THE LOCATION
OF THE WATER RIGHT ONLY. IT IS NOT
INTENDED TO PROVIDE DIMENSIONS
OR LOCATION OF PROPERTY OWNERSHIP LINES.