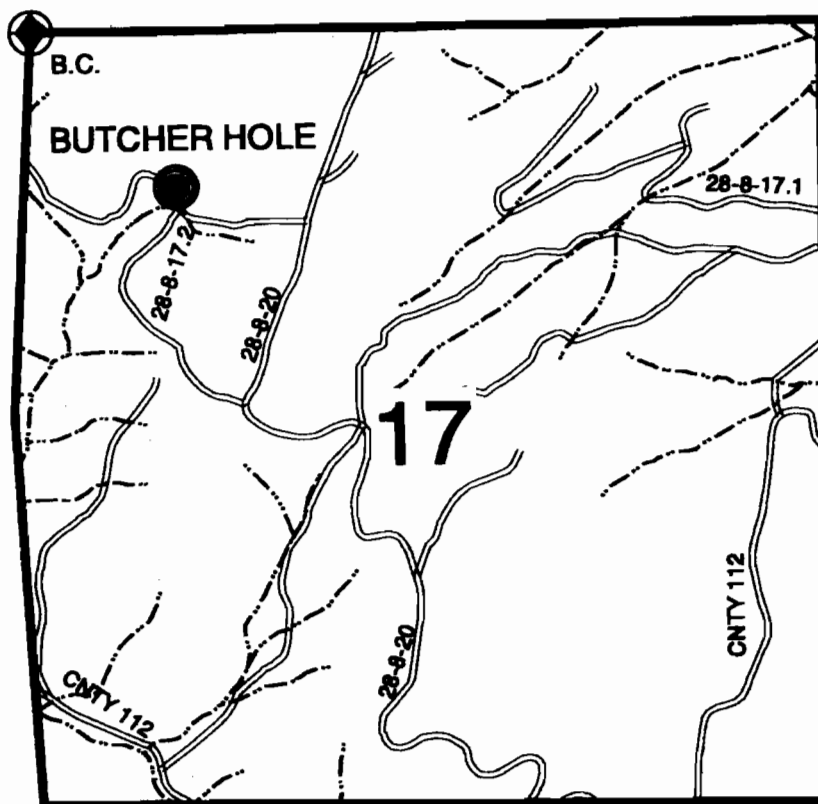


# T. 28 S., R. 8 W., W.M., Section 17

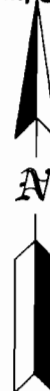
Diversion is:  
1096 ft. South and  
984 ft. East of the  
NW cor. Sec. 17



**RECEIVED**

MAY 24 2000

WATER RESOURCES DEPT.  
SALEM, OREGON



SCALE:  
1" = 1320'

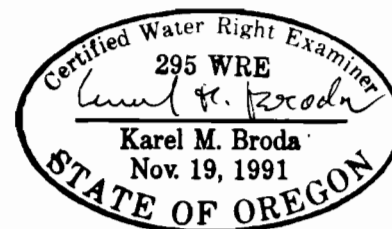
## CLAIM OF BENEFICIAL USE MAP

in name of

UNITED STATES BUREAU OF LAND MANAGEMENT

Application No.: R - 71864  
S - 71865

Permit No.: R - 11780  
52131



Expires: 12/31/01

**SURVEYED: March 31, 2000**

THIS MAP WAS PREPARED FOR THE PURPOSE OF IDENTIFYING THE LOCATION OF A WATER RIGHT ONLY  
AND IS NOT INTENDED TO PROVIDE LEGAL DIMENSIONS OR LOCATION OF PROPERTY OWNERSHIP LINES.

U.S. Bureau of Land Management  
Roseburg District Office  
Division of Operations

Executed by:  
Karel M. Broda, PE, CWRE  
777 N.W. Garden Valley Blvd.  
Roseburg, Oregon 97470