

Land Use Information Form



Oregon Water Resources Department
 725 Summer Street NE, Suite A
 Salem, Oregon 97301-1266
 (503) 986-0900
 www.oregon.gov/OWRD

E-RECEIVED
JAN 29, 2024
OWRD

NAME Robert K. Pond			PHONE (503) 508-8540		
MAILING ADDRESS P.O. Box 219					
CITY Monroe	STATE OR	ZIP 97456	EMAIL robert@rpdservicesllc.com		

A. Land and Location

Please include the following information for all tax lots where water will be diverted (taken from its source), conveyed (transported), and/or used or developed. Applicants for municipal use, or irrigation uses within irrigation districts, may substitute existing and proposed service-area boundaries for the tax-lot information requested below.

Township	Range	Section	¼ ¼	Tax Lot #	Plan Designation (e.g., Rural Residential/RR-5)	Water to be:	Proposed Land Use:
14 S	6 W	26	NESE	1200		<input type="checkbox"/> Diverted <input checked="" type="checkbox"/> Conveyed <input checked="" type="checkbox"/> Used	Off-Channel Reservoir
14 S	6 W	26	SE SE	200		<input checked="" type="checkbox"/> Diverted <input checked="" type="checkbox"/> Conveyed <input type="checkbox"/> Used	No Change

List all counties and cities where water is proposed to be diverted, conveyed, and/or used or developed:

Benton County

NOTE: A separate Land Use Information Form must be completed and submitted for each county and city, as applicable.

B. Description of Proposed Use

Type of application to be filed with the Oregon Water Resources Department:

- Permit to Use or Store Water
 Water Right Transfer
 Permit Amendment or Ground Water Registration Modification
 Limited Water Use License
 Exchange of Water
 Allocation of Conserved Water

Source of water:
 Reservoir/Pond
 Ground Water
 Surface Water (name) Runoff

Estimated quantity of water needed: 18.6
 cubic feet per second
 gallons per minute
 acre-feet

Intended use of water:
 Irrigation
 Commercial
 Industrial
 Domestic for _____ household(s)
 Municipal
 Quasi-Municipal
 Instream
 Other aesthetics, wildlife, emergency fire protection, aquatic life, erosion control

Briefly describe:

We have filed an application with the Oregon Water Resources Department (WRD) to store water in an off-channel reservoir constructed in the early 2000s. The WRD has issued a draft permit (attached). A land-use approval is needed from Benton County before the WRD will issue the permit. The application documents, including a map and an ODFW review form, are also attached. All uses are for in-reservoir purposes.

Note to applicant: For new water right applications only, if the Land Use Information Form cannot be completed while you wait, please have a local government representative sign the receipt on the bottom of page 4 and include it with the application filed with the Oregon Water Resources Department.

See Page 4 →

For Local Government Use Only

The following section must be completed by a planning official from each county and city listed unless the project will be located entirely within the city limits. In that case, only the city planning agency must complete this form. This deals only with the local land use plan. Do not include approval for activities such as building or grading permits.

Please check the appropriate box below and provide the requested information

Land uses to be served by the proposed water use(s), including proposed construction, are allowed outright or are not regulated by your comprehensive plan. Cite applicable ordinance section(s): _____

Land uses to be served by the proposed water use(s), including proposed construction, involve discretionary land-use approvals as listed in the table below. (Please attach documentation of applicable land-use approvals which have already been obtained. Record of Action/land-use decision and accompanying findings are sufficient.) **If approvals have been obtained but all appeal periods have not ended, check "Being Pursued."**

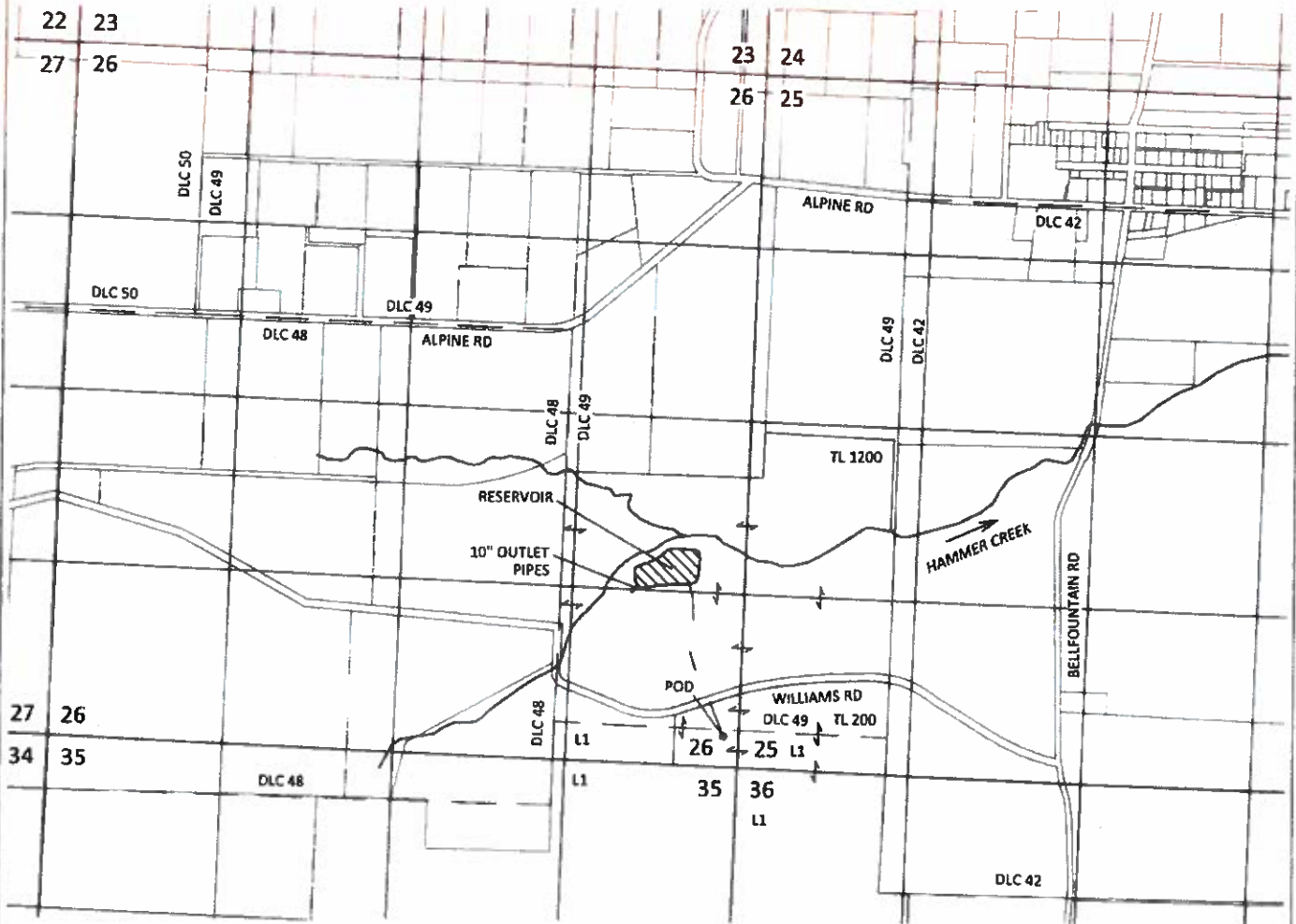
Type of Land-Use Approval Needed (e.g., plan amendments, rezones, conditional-use permits, etc.)	Cite Most Significant, Applicable Plan Policies & Ordinance Section References	Land-Use Approval:	
		<input type="checkbox"/> Obtained <input type="checkbox"/> Denied	<input type="checkbox"/> Being Pursued <input type="checkbox"/> Not Being Pursued
		<input type="checkbox"/> Obtained <input type="checkbox"/> Denied	<input type="checkbox"/> Being Pursued <input type="checkbox"/> Not Being Pursued
		<input type="checkbox"/> Obtained <input type="checkbox"/> Denied	<input type="checkbox"/> Being Pursued <input type="checkbox"/> Not Being Pursued
		<input type="checkbox"/> Obtained <input type="checkbox"/> Denied	<input type="checkbox"/> Being Pursued <input type="checkbox"/> Not Being Pursued

Local governments are invited to express special land use concerns or make recommendations to the Oregon Water Resources Department regarding this proposed use of water in the box below or on a separate sheet.

Name: Inga Williams Title: Associate Planner
 Signature: [Signature] Date: 1/29/24
 Governmental Entity: Benton County Phone: 541 766 6027

Receipt Acknowledging Request for Land Use Information	
Note to Local Government Representative:	
Please complete this form and return it to the applicant. For new water right applications <u>only</u> , if you are unable to complete this form while the applicant waits, you may complete this receipt and return it to the applicant. If you sign the receipt, you will have 30 days from the date of OWRD's Public Notice of the application to submit the completed Land Use Information Form to Oregon Water Resources Department. Please note while OWRD can accept a signed receipt as part of intake for an application for a new permit to use or store water, a completed Land Use Information Form is required for all other applications.	
Applicant Name: _____	
Staff Name: _____	Title: _____
Staff Signature: _____	Date: _____
Governmental Entity: _____	Phone: _____

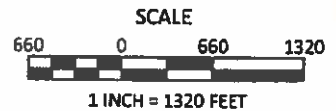
Sections 25 & 26, T14S, R6W, W.M.,
 Benton County, Oregon
 AMENDED MAP
 Reservoir Application R-88691
 Robert K. Pond



POD LOCATION: 240 FT N AND 110 FT W FROM
 SE CORNER OF SECTION 26, T14S, R6W, W.M.

DAM LOCATION: 330 FT N AND 490 FT W FROM
 SE CORNER OF NESE 1/4 SECTION 26, T14S, R6W, W.M.

CENTER OF RESERVOIR: 190 FT N AND 560 FT W FROM
 SE CORNER OF NESE 1/4 SECTION 26, T14S, R6W, W.M.






KPFF 2200002.24

SKOOKUM
 WATER ASSOCIATES INC

1626 VICTORIAN WAY
 EUGENE, OR 97401
 (503) 319-8926

EXPLANATION

-  PROPOSED RESERVOIR
2.7 ACRES
18.6 ACRE FEET
-  POINT OF DIVERSION (POD)
-  10" PIPELINE

January 11, 2024

This map is not intended to provide legal
 dimensions or locations of property
 ownership lines

Figure 1