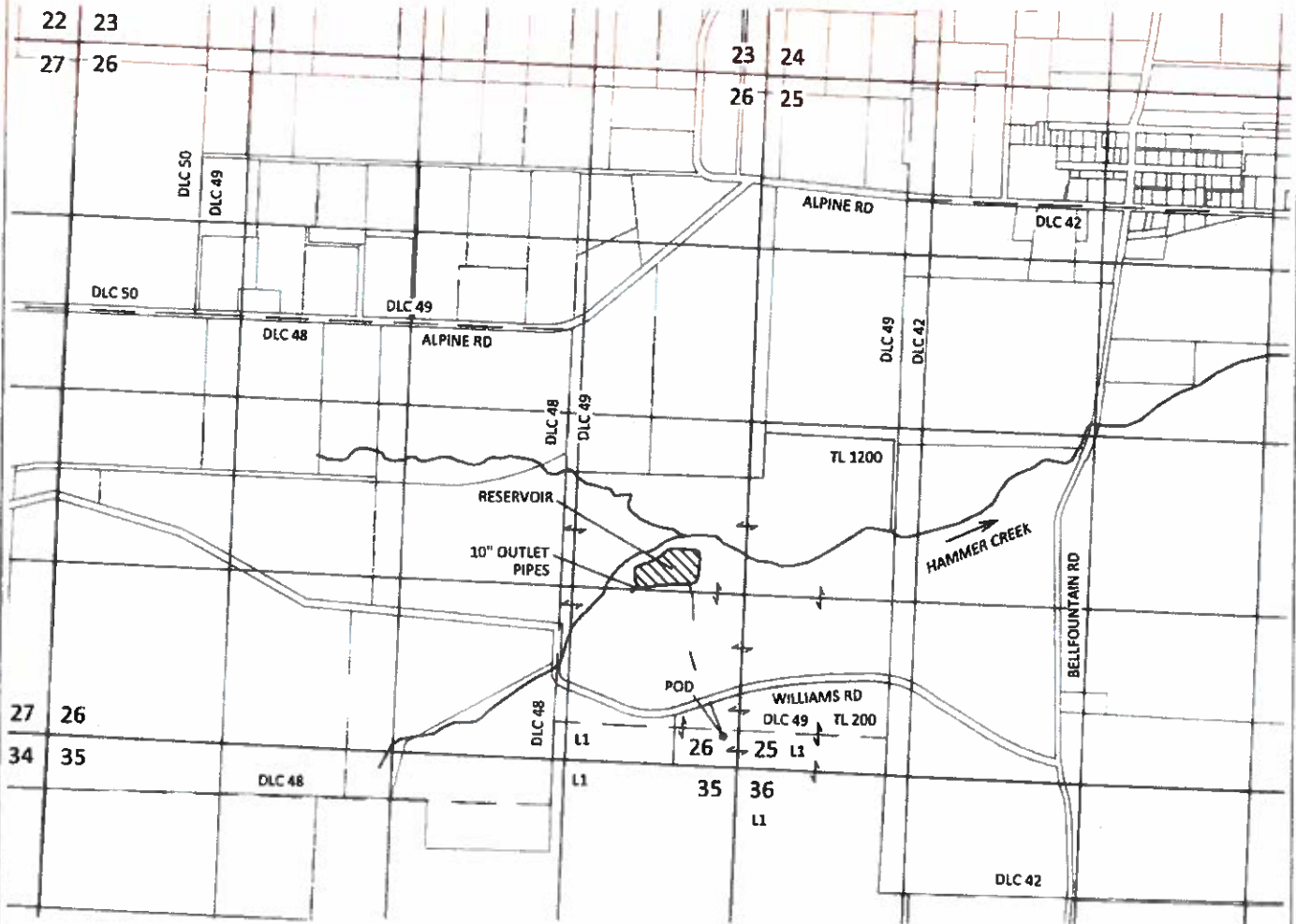


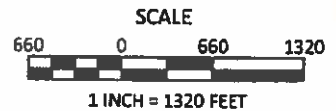
Sections 25 & 26, T14S, R6W, W.M.,
Benton County, Oregon
AMENDED MAP
Reservoir Application R-88691
Robert K. Pond



POD LOCATION: 240 FT N AND 110 FT W FROM
SE CORNER OF SECTION 26, T14S, R6W, W.M.

DAM LOCATION: 330 FT N AND 490 FT W FROM
SE CORNER OF NESE 1/4 SECTION 26, T14S, R6W, W.M.

CENTER OF RESERVOIR: 190 FT N AND 560 FT W FROM
SE CORNER OF NESE 1/4 SECTION 26, T14S, R6W, W.M.






KPFF 2200002.24



1626 VICTORIAN WAY
EUGENE, OR 97401
(503) 319-8926

EXPLANATION

-  PROPOSED RESERVOIR
2.7 ACRES
18.6 ACRE FEET
-  POINT OF DIVERSION (POD)
-  10" PIPELINE

January 11, 2024

This map is not intended to provide legal
dimensions or locations of property
ownership lines

Figure 1