



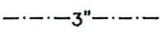








NOTE:  
7.5 hp pump with fish screen and flow meter at APOD3 inside pump house

**LEGEND:**

-  Authorized Place of Use for irrigation per Certificate No. 89957  
7.8 Acres in NWNW, Priority Date = 1902  
7.0 Acres on Applegate property (Tax Lots 200, 201 and 202)  
0.8 Acres on Tax Lot 302 (owned by Josephine Co.)
-  Authorized Place of Use for irrigation per Permit No. S-55496 via BOR Contract from Applegate Lake Reservoir (Permit No. R 7810)  
7.5 Acres: 7.4 Ac. in NWNW, 0.1 Ac. in SWNW
-  Existing exempt place of use for irrigation from well (0.5 Acres)
-  Existing building
-  Existing underground PVC pipeline (size as shown)
-    Existing exempt reservoir per P-83004
-  Existing reservoir per Certificate No. 70327
-  Existing Additional Point of Diversion (No. 2) in Murphy Ditch  
605 feet south and 36 feet west of the W1/16 Corner  
Water is diverted from this point via an existing 6" PVC pipe to Reservoir "C"
-  Existing Additional Point of Diversion (No. 3) in exempt Reservoir "C"  
270 feet south and 390 feet west of the W1/16 Corner  
A 7.5 hp pump with fish screen and flow meter diverts water from Reservoir "C" to the authorized places of use as shown.

Supporting Documents:  
Application No. S-89332  
Permit No. S-55496

Priority Date: January 27, 2023

Usage: Irrigation

This plat was prepared for the purpose of identifying the location of the water right only, using a combination of field surveys and aerial photo data. It is not intended to provide legal dimensions or locations of property ownership lines. A 14 page site report accompanies this plat.

RECEIVED  
FEB 05 2024  
OWRD

**BERNARD O. R. MURPHY**  
D.L.C. No. 40

**CLAIM OF BENEFICIAL USE MAP FOR S-55496**

LOCATED IN  
W1/2NW1/4 of Section 19  
Township 37 South, Range 5 West, W.M.  
Josephine County, Oregon

PREPARED FOR:

**Andrea Applegate**  
7980 New Hope Road  
Grants Pass, Oregon 97527  
Tel. 541-291-8611

PREPARED BY:

**WICKS ENGINEERING & SURVEYING**  
311 N.E. "D" Street  
Grants Pass, Oregon 97526  
Tel. 541-479-3436



PROJECT NO.	1405-22-504
DRAWING NO.	196-11.17
DATE	1-31-24
SCALE	1" = 400'
SHEET NO	1 of 1

Renewal Date: 6-30-24