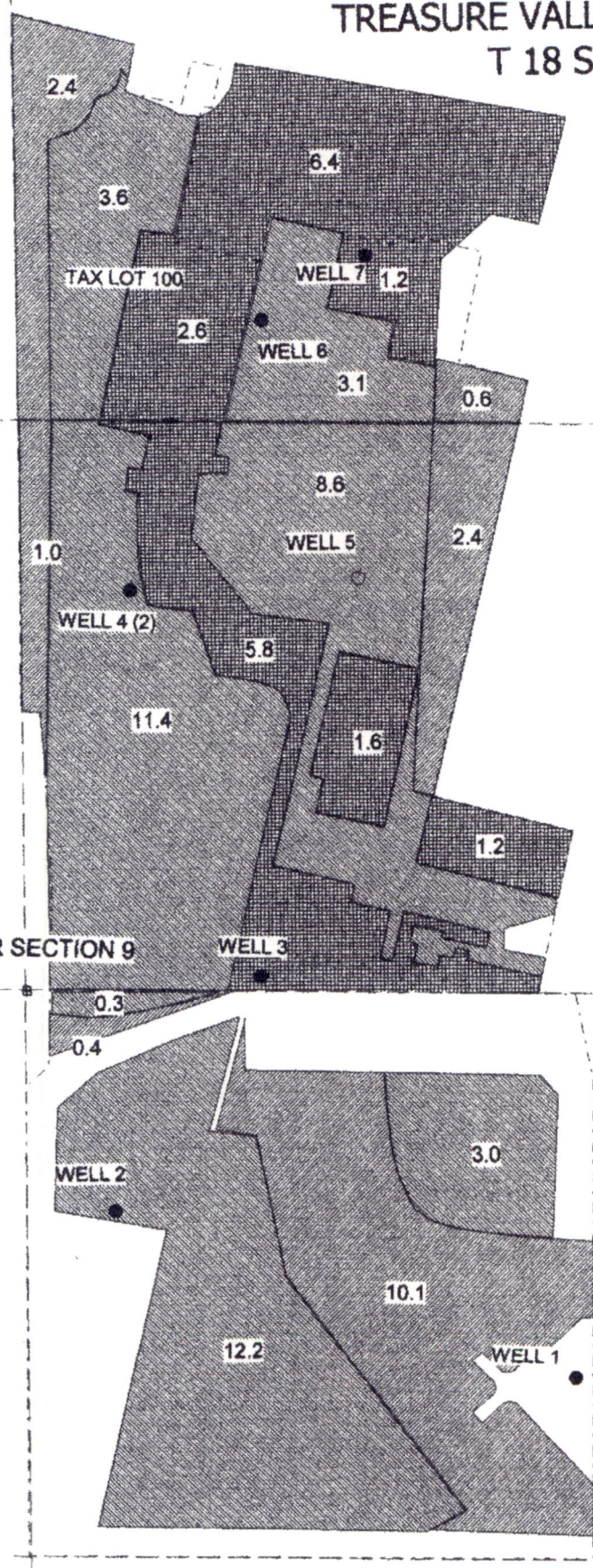



G-15965

WATER RIGHT MAP FOR: TREASURE VALLEY COMMUNITY COLLEGE T 18 S R 47 E section 9



scale 1" = 400'



WELL 5 (not in use)
950' N & 780' E
from the center of section 9

- existing water right
- application for permit
- water right to be cancelled

Don Knauer Consulting
PO Box 5416
Salem Oregon 97304
503-585-8474

well 1: 890' S & 1270' E
well 3: 30' N & 550' E
well 4 (2): 920' N & 250' E
all from the center of section 9

well 2: 510' S & 200' E
well 6: 1540' N & 560' E
well 7: 1680' N & 810' E
well 8: 760' S & 1550' E
from the center of section 9

CENTER SECTION 9

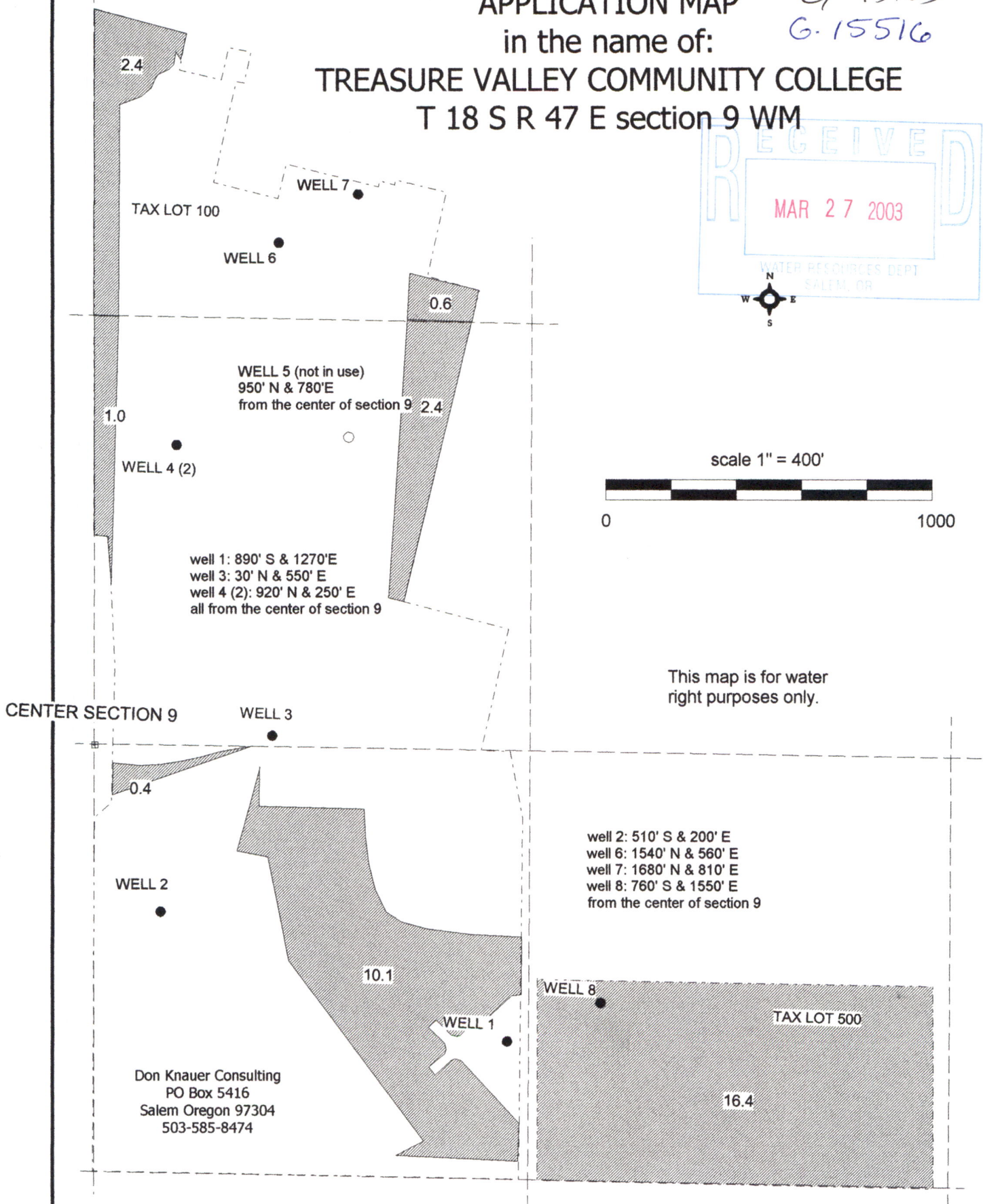

APPLICATION MAP

G-15965
G-15516

in the name of:

TREASURE VALLEY COMMUNITY COLLEGE

T 18 S R 47 E section 9 WM




WELL 5 (not in use)
950' N & 780'E
from the center of section 9

well 1: 890' S & 1270'E
well 3: 30' N & 550' E
well 4 (2): 920' N & 250' E
all from the center of section 9

well 2: 510' S & 200' E
well 6: 1540' N & 560' E
well 7: 1680' N & 810' E
well 8: 760' S & 1550' E
from the center of section 9

scale 1" = 400'



This map is for water right purposes only.

Don Knauer Consulting
PO Box 5416
Salem Oregon 97304
503-585-8474