



Oregon Water Resources Department
 725 Summer Street NE, Suite A
 Salem Oregon 97301-1271
 (503) 986-0900
 www.wrd.state.or.us

Application for a Permit to Store Water in a Reservoir

(Alternate Review)

Alternate Review Process (ORS 537.409): You may use this form for any reservoir storing less than 9.2 acre-feet or with a dam less than 10 feet high.

Use a separate form for each reservoir

Please type or print in dark ink. If your application is found to be incomplete or inaccurate, we will return it to you. If any requested information does not apply, insert "n/a". A summary of review criteria and procedures that are generally applicable to these applications is available at www.wrd.state.or.us/publication/reports/index.shtml.

1. APPLICANT INFORMATION

Landowner: River Run Ranch (Lorraine Tognoli)
First Last

Mailing Address: 13223 NE Oneil Road

Redmond OR 97756
City State Zip

Phone: (541) 923-1014
Home Work Other

*Fax: _____ *E-Mail Address: _____

*Optional Information

2. LOCATION AND SOURCE

A. Reservoir Name: Windy Lake

B. Source: Provide the name of the water body or other source from which water will be diverted, and the name of the stream or lake it flows into. Indicate if source is run-off, seepage, or an unnamed stream or spring.

Source: Crooked River Tributary to: Deschutes River

C. Reservoir Location

Township (N or S)	Range (E or W)	Section	quarter/quarter	tax lot number
14S	14E	23	SW SE	106

D. County of use: CROOK COUNTY

E. Dam: Maximum height of dam: 8 feet. If excavated, write "excavated" or "0 feet".

F. Quantity: Amount of water to be stored in the reservoir at maximum capacity. List quantity in Acre-Feet: 75 acre-feet

App. No. <u>R 810674</u>	For Department Use Permit No. _____	Date <u>Priority 8/24/06</u>
--------------------------	--	------------------------------

Anita Huffman

From: Mathias Perle [mperle@newtonconsultants.com]
Sent: Friday, March 16, 2007 9:07 AM
To: 'Anita Huffman'
Subject: R-86674- River Run Ranch Application to Store Water Cover
Attachments: Windy Lake Res App Cover Corrected.pdf

Hi Anita,

Please find attached to this email a revised cover sheet for the Application for a Permit to Store Water in a Reservoir for River Run ranch (Lorraine Tognoli). The application is filed under R-86674. The original cover page that was submitted contained errors. This copy accurately shows the Township, Range, Section and Quarter Quarter for the location of the proposed Reservoir.

Please do not hesitate to contact me if you have any questions.

Mathias

<<...>>

Mathias Perle
Hydrologic / Engineering Technician
Newton Consultants, Inc.
541-504-9960 Ext. 233
Fax: 541-504-9961
mperle@newtonconsultants.com

*To correct Range from application
Stamped Received August 24, 2006*

This page Superseded 3/16/07



Oregon Water Resources Department
725 Summer Street NE, Suite A
Salem Oregon 97301-1271
(503) 986-0900
www.wrd.state.or.us

Application for a Permit to Store Water in a Reservoir (Alternate Review)

Alternate Review Process (ORS 537.409): You may use this form for any reservoir storing less than 9.2 acre-feet or with a dam less than 10 feet high.

Use a separate form for each reservoir

Please type or print in dark ink. If your application is found to be incomplete or inaccurate, we will return it to you. If any requested information does not apply, insert "n/a". A summary of review criteria and procedures that are generally applicable to these applications is available at www.wrd.state.or.us/publication/reports/index.shtml.

1. APPLICANT INFORMATION

Landowner: River Run Ranch (Lorraine Tognoli)
First Last

Mailing Address: 13223 NE Oneil Road

Redmond OR 97756
City State Zip

Phone: (541) 923-1014
Home Work Other

*Fax: _____ *E-Mail Address: _____
*Optional Information

2. LOCATION AND SOURCE

A. Reservoir Name: Windy Lake

B. Source: Provide the name of the water body or other source from which water will be diverted, and the name of the stream or lake it flows into. Indicate if source is run-off, seepage, or an unnamed stream or spring.

Source: Crooked River Tributary to: Deschutes River

C. Reservoir Location

Township (N or S)	Range (E or W)	Section	quarter/quarter	tax lot number
14S	12E	14	NE NW	106

D. County of use: CROOK COUNTY

E. Dam: Maximum height of dam: 8 feet. If excavated, write "excavated" or "0 feet".

F. Quantity: Amount of water to be stored in the reservoir at maximum capacity. List quantity in Acre-Feet: 75 acre-feet

App. No. <u>B-86674</u>	For Department Use Permit No. _____	Date _____
-------------------------	--	------------

RECEIVED

AUG 24 2006
WATER RESOURCES DEPT
SALEM, OREGON

3. WATER USE

Indicate the proposed use(s) of the stored water. **NOTE: You may wish to consider filing for "Multipurpose use" for your reservoir. Multipurpose use does not limit the types of future uses for the stored water. Multipurpose covers all uses including: stockwater, fish and wildlife, aesthetics, domestic, irrigation, agriculture, fire protection and pollution abatement.** If any use will be out of reservoir use, regardless of the type of storage listed, a secondary application must be filed to appropriate the stored water. MULTIPURPOSE

4. PROPERTY OWNERSHIP

Do you own all the land where you propose to divert, transport, and use water?

- Yes (Skip to section 5)
- No (Please check the appropriate box below)
 - I have a recorded easement or written authorization permitting access.
 - I do not currently have written authorization or an easement permitting access to lands not under my ownership.
 - Written authorization or an easement is not necessary, because the only affected lands I do not own are state-owned submersible lands, and this application is for irrigation and/or domestic use only (ORS 274.040). (Do not check this box if you described your use as "Multipurpose" in #3 above.)


List the names and mailing addresses of all affected landowners:

5. ENVIRONMENTAL IMPACT

- A. Channel:** Is the reservoir in stream _____ or off channel _____ off _____?
 - B. Wetland:** Is the project in a wetland? Yes No Don't know
 - C. Existing:** Is this an existing reservoir? Yes No
If yes, how long has it been in place? _____ years.
 - D. Fish Habitat:** Is there fish habitat upstream of the proposed structure? Yes No Don't know
If yes, how much? _____ N/A _____ miles.
 - E. Partnerships:** Have you been working with other agencies? Yes No
- Indicate agency, staff and phone numbers of those involved. Also indicate any agencies that are cost sharing in this project.

6. SIGNATURE

I swear that all statements made and information provided in this application are true and correct to the best of my knowledge.

 Landowner Signature 8-2-06 Date

Before you submit your application be sure you have:

- Answered each question completely.
- Included a legible map that includes Township, Range, Section, quarter-quarter and tax lot number.
- The map must meet map requirements to be accepted.
- Included a land use form or receipt stub signed by a local planning official.
- Included a check payable to Oregon Water Resources Department for the appropriate amount.

RECEIVED

AUG 24 2006

**WATER RESOURCES DEPT
SALEM, OREGON**

FEE STRUCTURE: The fee is based on the number of acre-feet proposed to be stored. The base fee is \$40. In addition, there is a fee of \$10 per acre-foot or fraction thereof, not to exceed \$250. The maximum fee is \$290. Example: 0.3 AF=\$50; 1.5 AF=\$60; 20.0 AF=\$240; 30.0 AF=\$290.

R-86674

Mailing List for FO

Scheduled Mailing Date:

Application: R-86674

Permit: R-14905

Original mailed to Applicant with CBU form:


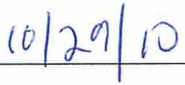
RIVER RUN RANCH
13223 NE ONEIL RD
REDMOND OR 97756

Copies of FO and map sent to:

1. File R-86674
2. Water Availability (Ken Stahr)
3. Watermaster District 11

Copies of FO sent to other interested persons (CWRE, Agent, Commenter, etc.):

Newton, David, CWRE #419
Newton Consultants, Inc., 521 SW 6th St, Suite 100, Redmond OR 97756-2702

Copies Mailed	
by:	 _____ (STAFF)
on:	 _____ (DATE)



Oregon

Theodore R. Kulongoski, Governor

Water Resources Department

North Mall Office Building
725 Summer Street NE, Suite A
Salem, OR 97301-1271
503-986-0900
FAX 503-986-0904

September 21, 2010

RIVER RUN RANCH
13223 NE O'NEIL RD
REDMOND OR 97756

Re: Withdrawal of R-86556, R-86557, and R-86558, and related file R-86674

Dear Applicant:

On September 16, 2010, the Department's Protest Program Coordinator, Patricia McCarty, mailed you a withdrawal request for Applications R-86556, R-86557, and R-86558, which are similar applications to R-86674.

The Department was awaiting the outcome of the hearing and/or settlement agreement for R-86556, R-86557, and R-86558 prior to processing R-86674. Now that you are withdrawing R-86556, R-86557, and R-86558, the Department wishes to know how you would like to proceed with R-86674.

Please notify the Department as to how you wish to proceed no later than November 23, 2010. If you would like to withdraw the application, please send a written request stating such.

Feel free to contact me at jeana.m.eastman@state.or.us or 503-986-0859 with questions.

Sincerely,

Jeana Eastman
Water Rights Application Caseworker

cc: WM# 11
File

For Local Government Use Only

The following section must be completed by a planning official from each county and city listed unless the project will be located entirely within the city limits. In this case, only the city planning agency must complete this form. Please request additional forms as needed or feel free to copy.

A. Allowed Use

Check the appropriate box below and provide requested information.

- Land uses to be served by proposed water uses (including proposed construction) are allowed outright or are not regulated by your comprehensive plan. Cite applicable ordinance section(s): 18.24. Go to section B "Approval" below.
- Land uses to be served by proposed water uses (including proposed construction) involve discretionary land use approvals as listed in the table below.

Type of Land Use Approval Needed (e.g. plan amendments, rezones, conditional use permits, etc.)	Cite Most Significant, Applicable Plan Policies & Ordinance Section References	Check the item that applies: Land Use Approval:	
		<input type="checkbox"/> Obtained <input type="checkbox"/> Denied	<input type="checkbox"/> Being pursued <input type="checkbox"/> Not being pursued
		<input type="checkbox"/> Obtained <input type="checkbox"/> Denied	<input type="checkbox"/> Being pursued <input type="checkbox"/> Not being pursued
		<input type="checkbox"/> Obtained <input type="checkbox"/> Denied	<input type="checkbox"/> Being pursued <input type="checkbox"/> Not being pursued
		<input type="checkbox"/> Obtained <input type="checkbox"/> Denied	<input type="checkbox"/> Being pursued <input type="checkbox"/> Not being pursued
		<input type="checkbox"/> Obtained <input type="checkbox"/> Denied	<input type="checkbox"/> Being pursued <input type="checkbox"/> Not being pursued

Note: Please attach documentation of applicable local land use approvals which have already been obtained. (Record of Action/land use decision and accompanying findings are sufficient.)

B. Approval

Please provide printed name and written signature.

Name: Gordon Moore Date: 8/4/06
 Title: Asst. Director Phone: (541) 447-8156
 Signature: Gordon Moore

C. Additional Comments

Local governments are invited to express special land use concerns or make recommendations to the Department regarding this proposed use of water below, or on a separate sheet.

Note: If this form cannot be completed while the applicant waits, sign and detach the receipt stub as instructed below. You will have 30 days from the Water Resources Department's notice date to return the completed Land Use Information Form or WRD may presume the land use associated with the proposed use of water is compatible with local comprehensive plans.

Receipt for Request for Land Use Information

Name of applicant: _____

This receipt must be signed by a local government representative and returned to the applicant at the time they present this form. This receipt must be included with the application filed with the Water Resources Department if the local government cannot provide the requested land use information while the applicant waits.

City or County: _____
 Staff contact: _____ Phone: _____
 Signature: _____ Date: _____

RECEIVED

AUG 24 2006

**WATER RESOURCES DEPT
 SALEM, OREGON**

R-86679



Oregon Water Resources Department Land Use Information Form

This information is needed to determine compatibility with local comprehensive plans as required by ORS 197.180. WRD will use this and other information to evaluate the water use application. THIS FORM IS NOT REQUIRED IF: 1) water is to be diverted, conveyed, and/or used only on federal lands; or 2) the application is for a water right transfer, allocation of conserved water, or exchange and all of the following apply: a) only the place of use is proposed for change, b) there are no structural changes, c) the use of water is for irrigation, and d) the use is located in an irrigation district or exclusive farm use zone.

To Be Completed By Applicant

This section must be completed by the individual or group that is filing an application with the Water Resources Department. Attach a copy of the map from the application to this form.

A. Applicant

Name: River Run Ranch (Lorraine Tognoli)

Address: 13223 NE Oniel Road

City: Redmond State: OR Zip: 97756 Day Phone: 541.923.1014

B. Land and Location

Please provide information as requested below for all tax lots on or through which water will be diverted, conveyed, or used. Check "diverted" if water is diverted (taken) from its source on tax lot, "conveyed" if water is conveyed (transported) on tax lot, and "used" if water will be put to beneficial use on tax lot. More than one box may be checked. (Attach extra sheets as necessary.) Applicants for municipal use, or irrigation uses within irrigation districts, may substitute existing and proposed service area boundaries for the tax lot information requested below.

Tax Lot I.D.	Plan Designation (e.g. Rural Residential/RR-5)	Water to be: (check all that apply)	Proposed Land Use
100	EFU - Exclusive Farm Use	<input checked="" type="checkbox"/> Diverted <input checked="" type="checkbox"/> Conveyed <input checked="" type="checkbox"/> Used	Agriculture
103	EFU - Exclusive Farm Use	<input checked="" type="checkbox"/> Diverted <input checked="" type="checkbox"/> Conveyed <input checked="" type="checkbox"/> Used	Agriculture
106	EFU - Exclusive Farm Use	<input checked="" type="checkbox"/> Diverted <input checked="" type="checkbox"/> Conveyed <input checked="" type="checkbox"/> Used	Agriculture
300	EFU - Exclusive Farm Use	<input checked="" type="checkbox"/> Diverted <input checked="" type="checkbox"/> Conveyed <input checked="" type="checkbox"/> Used	Agriculture
301	EFU - Exclusive Farm Use	<input checked="" type="checkbox"/> Diverted <input checked="" type="checkbox"/> Conveyed <input checked="" type="checkbox"/> Used	Agriculture
302	EFU - Exclusive Farm Use	<input checked="" type="checkbox"/> Diverted <input checked="" type="checkbox"/> Conveyed <input checked="" type="checkbox"/> Used	Agriculture

List counties and cities where water is proposed to be diverted, conveyed, or used. Crook County

C. Description of Proposed Use

Indicate the type of application to be filed with the Water Resources Department.

Water Use Permit Water Right Transfer Allocation of Conserved Water Exchange

Indicate the intended use of water and describe the key characteristics of the project.

Commercial Industrial Instream Irrigation
 Municipal Quasi-municipal Domestic (indicate number of households) _____
 Other Multipurpose

Briefly describe: Irrigation of crops and multipurpose use in associated ponds.

Indicate the source of the water to be used.

Reservoir/Pond Ground Water Surface Water Crooked River

Indicate the estimated quantity of water the use will require: 2.59 CFS GPM Acre-Feet
(source)

Last revised: 04/06/04

Receipt for Request for Land Use Information

State of Oregon
Water Resources Department
725 Summer Street NE, Suite A
Salem, OR 97301-1271
(503) 986-0900

RECEIVED
AUG 24 2006
WATER RESOURCES DEPT
SALEM, OREGON