

# WATER RIGHT APPLICATION MAP

STORE WATER IN A RESERVOIR

FOR

BRITTAN JONES  
12518 MEADOWS ROAD  
WHITE CITY, OR 97503

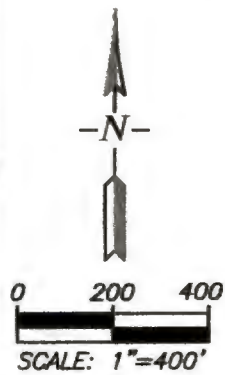
SITUATED IN

SECTION 15, TOWNSHIP 35 SOUTH, RANGE 2 WEST, W.M.  
JACKSON COUNTY, OREGON

RECEIVED

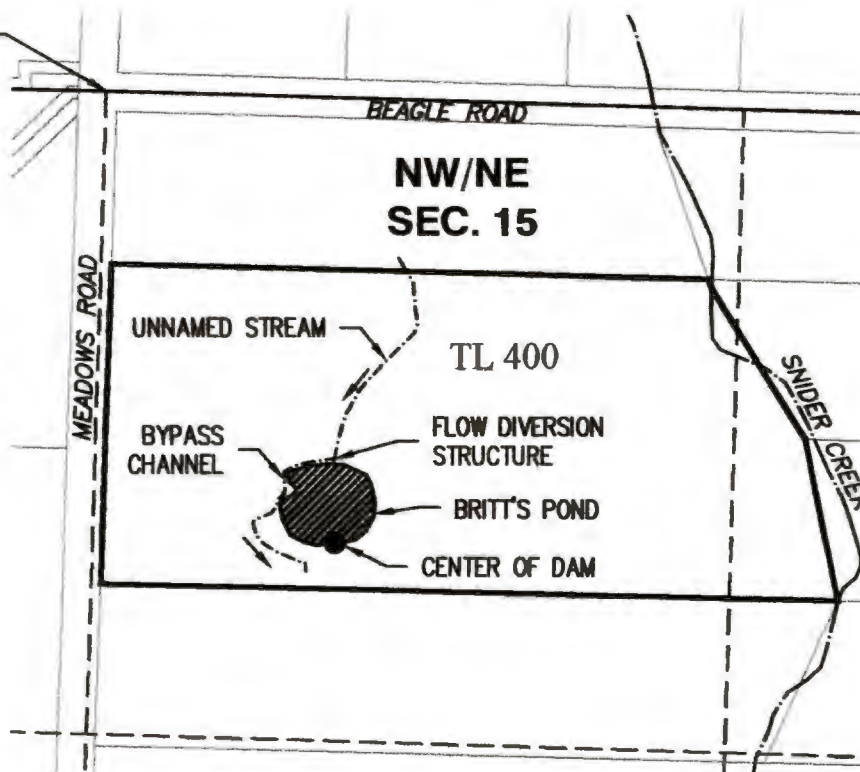
FEB 05 2024

OWRD



NORTH  
QUARTER  
CORNER OF  
SECTION 15

NE/NW




SW/NE

NE/NE

## LEGEND

● CENTER OF DAM  
936' S AND 475' E OF NORTH QUARTER CORNER  
SECTION 15

 BRITT'S POND (0.61 ACRES SUBMERGED)

----- 1/4-1/4 SECTION LINE

- - - - - STREAM/CHANNEL

RECEIVED

FEB 16 2024

OWRD

This map is not intended to  
provide legal dimensions or  
locations of property  
ownership lines.

EHM—January 18, 2024  
ROGUE CIVIL LLC  
emalepsy@roguecivil.com  
541-621-2868