



Oregon Water Resources Department
 725 Summer Street NE, Suite A
 Salem, Oregon 97301
 (503) 986-0900
www.oregon.gov/OWRD

Ownership Update for Certificated Rights Only

NO FEES ARE REQUIRED TO SUBMIT THIS FORM

NOTICE: A certificate of water right typically stays with the land. To track water right ownership, the Department requests that this form be submitted to the Department. **To update multiple rights, a separate form is required for each right.** If you have any questions about this form, please contact your local watermaster, or call the Water Resources Department at (503) 986-0900.

Note: Use the [assignment](#) form to change ownership on pending applications, permits, transfers, groundwater registrations, or limited licenses.

Current Landowner Information					
Name:	Canyon Farm LLC				
Mailing Address:	160 Bovet Road, Suite 310				
City:	San Mateo	State:	CA	Zip:	94402
Phone:	650-235-4032	Email:			

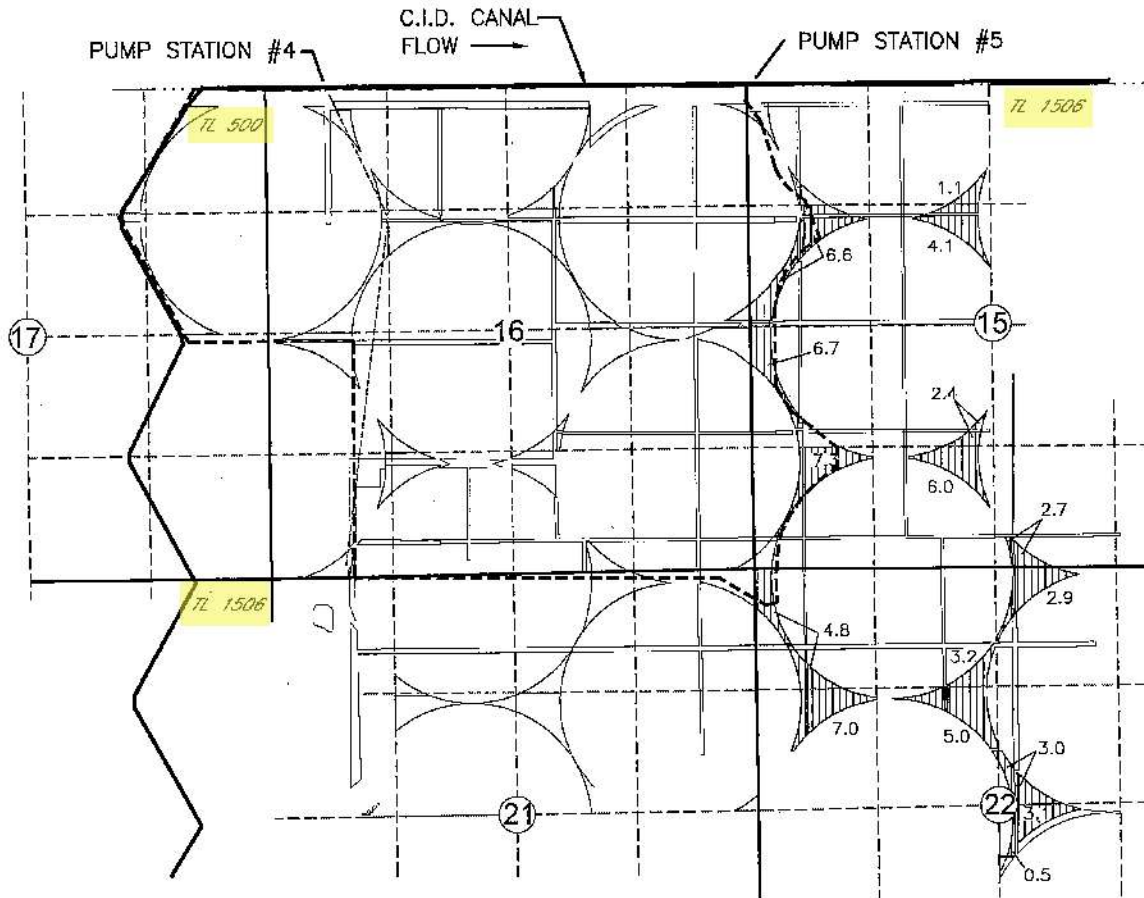
Property Information					
County:	Morrow	Township:	3N	Range:	26E
		Section:	15 & 22		
Tax Lot #:	500				
Street Address of Water Right:	73956 Homestead Lane, Boardman, Oregon 97818				
<u>Water Right Information</u>					
Application:	S-51650				
Permit:	S-37293				
Certificate:	94874				
Are all the lands associated with this water right owned by the requestor?					
			<input type="checkbox"/>	Yes	<input checked="" type="checkbox"/>
				No	
(If no, include a map showing the portion of the water right involved)					

Signature and Date		
Name of individual completing form:	Sarah Liljefelt	
Phone or email:	SLiljefelt@dunncarney.com	Date: 2/28/24
Signature of requestor:		

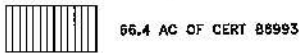
The Department does not change names on water right certificates. This form will be placed in the file for future reference only. If mailed, the Department will not provide acknowledgment of receipt.

This form can be mailed to the address above or sent by email to wrd_dl_customerservice@water.oregon.gov

**TRANSFER APPLICATION MAP
 CANYON FARM II, LLC TO CANYON FARM II, LLC
 REMAINING RIGHTS FOR CERTIFICATE 86993
 T3N, R26E, W.M., MORROW COUNTY**



LEGEND



Received by OWRD

JAN 14 2020

Salem, OR

NOTE:
 THE PURPOSE OF THIS MAP IS TO IDENTIFY THE APPROXIMATE LOCATION OF THE WATER RIGHT. IT IS NOT INTENDED
 TO PROVIDE INFORMATION RELATIVE TO THE LOCATION OF PROPERTY OWNERSHIP BOUNDARY LINES. TYPE, LOCATION
 AND SIZE WHEN SHOWN WERE PROVIDED BY FARM OPERATIONAL PERSONNEL AND ARE APPROXIMATE LOCATIONS AND
 SIZE.
 Drawn by: [illegible] [illegible] [illegible] [illegible] [illegible] [illegible] [illegible] [illegible] [illegible] [illegible]
 PLOTTED BY: [illegible] on 01/14/20 10:04 AM



Oregon Water Resources Department
 725 Summer Street NE, Suite A
 Salem, Oregon 97301
 (503) 986-0900
www.oregon.gov/OWRD

Ownership Update for Certificated Rights Only

NO FEES ARE REQUIRED TO SUBMIT THIS FORM

NOTICE: A certificate of water right typically stays with the land. To track water right ownership, the Department requests that this form be submitted to the Department. **To update multiple rights, a separate form is required for each right.** If you have any questions about this form, please contact your local watermaster, or call the Water Resources Department at (503) 986-0900.

Note: Use the [assignment](#) form to change ownership on pending applications, permits, transfers, groundwater registrations, or limited licenses.

Current Landowner Information					
Name:	Canyon Farm II LLC				
Mailing Address:	160 Bovet Road, Suite 310				
City:	San Mateo	State:	CA	Zip:	94402
Phone:	650-235-4032	Email:			

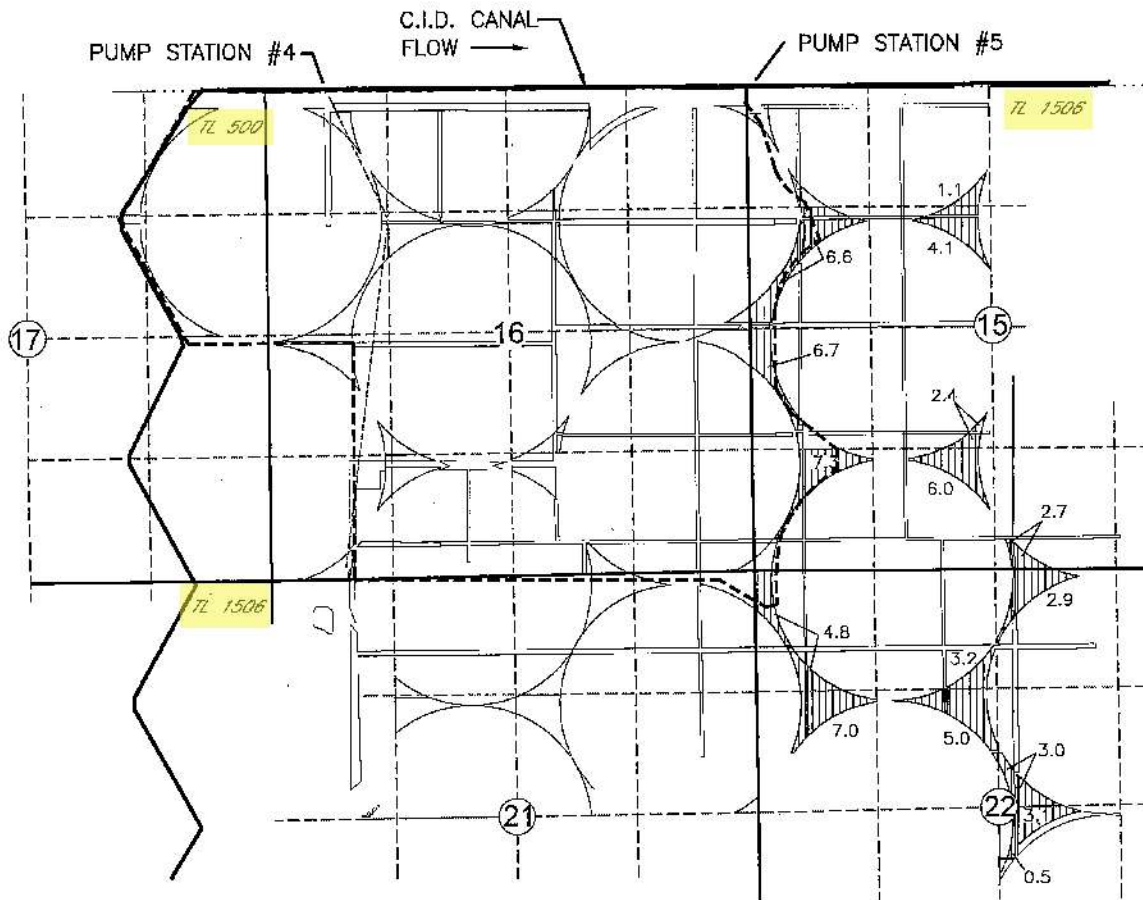
Property Information							
County:	Morrow	Township:	3N	Range:	26E		
		Section:	15 & 22				
Tax Lot #:	1506						
Street Address of Water Right:	73930 Poleline Road, Boardman, Oregon 97818						
<u>Water Right Information</u>							
Application:	S-51650						
Permit:	S-37293						
Certificate:	94874						
Are all the lands associated with this water right owned by the requestor?				<input type="checkbox"/>	Yes	<input checked="" type="checkbox"/>	No
(If no, include a map showing the portion of the water right involved)							

Signature and Date			
Name of individual completing form:	Sarah Liljefelt		
Phone or email:	SLiljefelt@dunnearney.com	Date:	2/28/24
Signature of requestor:			


The Department does not change names on water right certificates. This form will be placed in the file for future reference only. If mailed, the Department will not provide acknowledgment of receipt.

This form can be mailed to the address above or sent by email to wrd_dl_customerservice@water.oregon.gov

**TRANSFER APPLICATION MAP
CANYON FARM II, LLC TO CANYON FARM II, LLC
REMAINING RIGHTS FOR CERTIFICATE 86993
T3N, R26E, W.M., MORROW COUNTY**



LEGEND

 66.4 AC OF CERT 86993



Received by OWRD

JAN 14 2020

Salem, OR

NOTE:
THE PURPOSE OF THIS MAP IS TO IDENTIFY THE APPROXIMATE LOCATION OF THE WATER RIGHT. IT IS NOT INTENDED TO PROVIDE INFORMATION RELATIVE TO THE LOCATION OF PROPERTY OWNERSHIP BOUNDARY LINES. TYPE, LOCATION AND SIZE SHALL SHOW THAT PROVIDED BY FARM OPERATIONAL PERSONNEL AND ARE APPROXIMATE LOCATIONS AND SIZE.
Downloaded by User (192.168.1.100) on 01/14/20 10:04 AM - File Size: 100 KB - File Name: 19-075 - The Last Valley Pump/CAN/WTR, 19-08-018 Shaded w/ 86993.dwg
PLOTTED BY: [unreadable] on 01/14/20 10:04 AM