



Oregon Water Resources Department
 725 Summer Street NE, Suite A
 Salem, Oregon 97301
 (503) 986-0900
www.oregon.gov/OWRD

Ownership Update for Certificated Rights Only

NO FEES ARE REQUIRED TO SUBMIT THIS FORM

NOTICE: A certificate of water right typically stays with the land. To track water right ownership, the Department requests that this form be submitted to the Department. **To update multiple rights, a separate form is required for each right.** If you have any questions about this form, please contact your local watermaster, or call the Water Resources Department at (503) 986-0900.

Note: Use the [assignment](#) form to change ownership on pending applications, permits, transfers, groundwater registrations, or limited licenses.

Current Landowner Information					
Name:	Canyon Farm LLC				
Mailing Address:	160 Bovet Road, Suite 310				
City:	San Mateo	State:	CA	Zip:	94402
Phone:	650-235-4032	Email:			

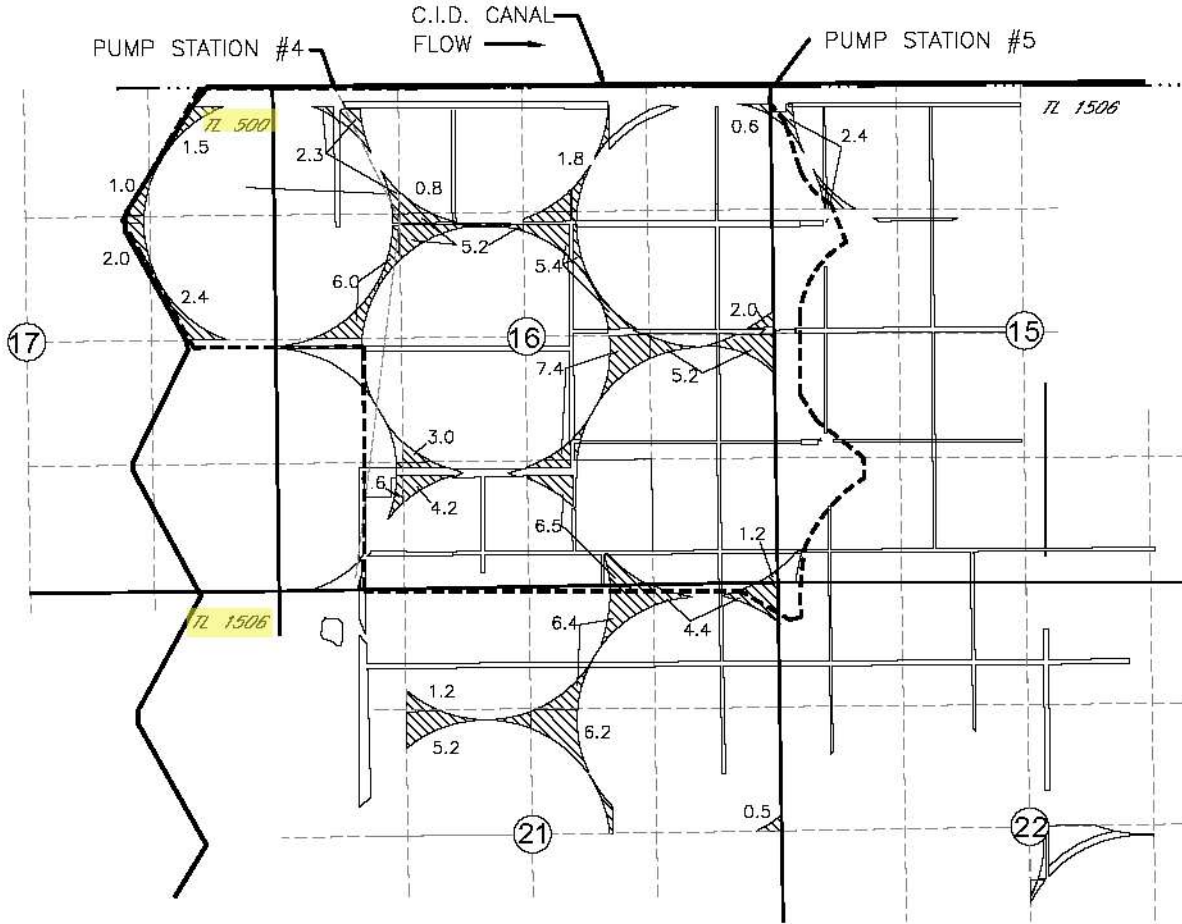
Property Information							
County:	Morrow	Township:	3N	Range:	26E		
		Section:	16, 17 & 21				
Tax Lot #:	500						
Street Address of Water Right:	73956 Homestead Lane, Boardman, Oregon 97818						
<u>Water Right Information</u>							
Application:	S-50951						
Permit:	S-37150						
Certificate:	94873						
Are all the lands associated with this water right owned by the requestor?				<input type="checkbox"/>	Yes	<input checked="" type="checkbox"/>	No
(If no, include a map showing the portion of the water right involved)							

Signature and Date		
Name of individual completing form:	Sarah Liljefelt	
Phone or email:	SLiljefelt@dunncarney.com	Date: 2/28/24
Signature of requestor:		

The Department does not change names on water right certificates. This form will be placed in the file for future reference only. If mailed, the Department will not provide acknowledgment of receipt.

This form can be mailed to the address above or sent by email to wrd_dl_customerservice@water.oregon.gov

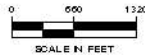
**TRANSFER APPLICATION MAP
CANYON FARM II, LLC TO CANYON FARM II, LLC
REMAINING RIGHTS FOR CERTIFICATE 86992
T3N, R26E, W.M., MORROW COUNTY**



LEGEND



86.4 AC OF CERT 86992



NOTE:
THE PURPOSE OF THIS MAP IS TO IDENTIFY THE APPROXIMATE LOCATION OF THE WATER RIGHT. IT IS NOT INTENDED TO PROVIDE INFORMATION RELATIVE TO THE LOCATION OF PROPERTY OWNERSHIP BOUNDARY LINES, PIPE LOCATIONS AND SIZES WHERE SHOWN WERE PROVIDED BY FARM OPERATIONAL PERSONNEL AND ARE APPROXIMATE LOCATIONS AND SIZES.
REVISION 11/15/2011 - 08/15/2011 - All the Lost Valley Pump Station 86992-00-000 remains with 86992-00-000
Prepared and printed on 07/14/2011 by [unreadable]



Oregon Water Resources Department
 725 Summer Street NE, Suite A
 Salem, Oregon 97301
 (503) 986-0900
www.oregon.gov/OWRD

Ownership Update for Certificated Rights Only

NO FEES ARE REQUIRED TO SUBMIT THIS FORM

NOTICE: A certificate of water right typically stays with the land. To track water right ownership, the Department requests that this form be submitted to the Department. **To update multiple rights, a separate form is required for each right.** If you have any questions about this form, please contact your local watermaster, or call the Water Resources Department at (503) 986-0900.

Note: Use the [assignment](#) form to change ownership on pending applications, permits, transfers, groundwater registrations, or limited licenses.

Current Landowner Information					
Name:	Canyon Farm II LLC				
Mailing Address:	160 Bovet Road, Suite 310				
City:	San Mateo	State:	CA	Zip:	94402
Phone:	650-235-4032	Email:			

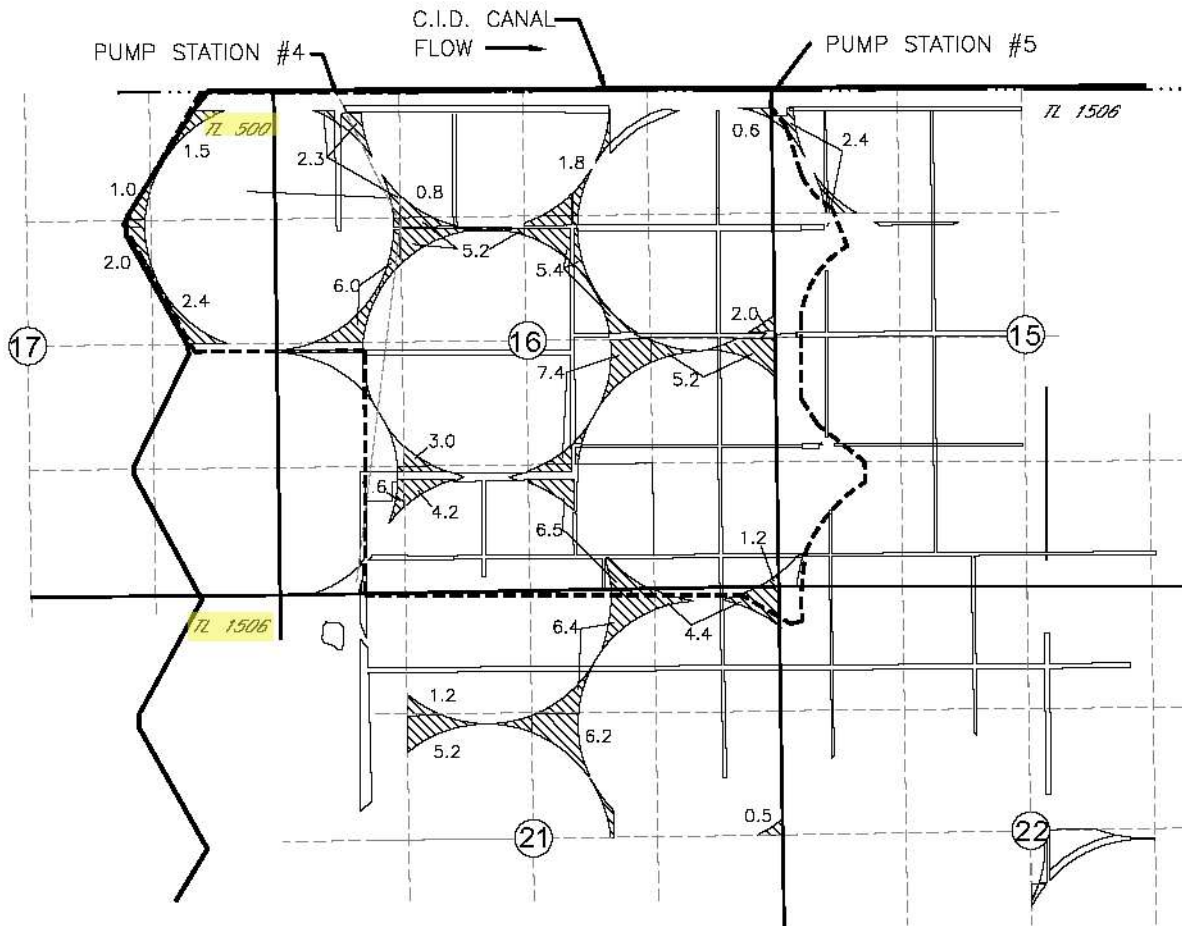
Property Information							
County:	Morrow	Township:	3N	Range:	26E	Section:	21
Tax Lot #:	1506						
Street Address of Water Right:	73930 Poleline Road, Boardman, Oregon 97818						
<u>Water Right Information</u>							
Application:	S-50951						
Permit:	S-37150						
Certificate:	94873						
Are all the lands associated with this water right owned by the requestor?							
			<input type="checkbox"/>	Yes	<input checked="" type="checkbox"/>	No	
(If no, include a map showing the portion of the water right involved)							

Signature and Date		
Name of individual completing form:	Sarah Liljefelt	
Phone or email:	SLiljefelt@dunncarney.com	Date: 2/28/24
Signature of requestor:		

The Department does not change names on water right certificates. This form will be placed in the file for future reference only. If mailed, the Department will not provide acknowledgment of receipt.

This form can be mailed to the address above or sent by email to wrd_dl_customerservice@water.oregon.gov

TRANSFER APPLICATION MAP
 CANYON FARM II, LLC TO CANYON FARM II, LLC
 REMAINING RIGHTS FOR CERTIFICATE 86992
 T3N, R26E, W.M., MORROW COUNTY



LEGEND



86.4 AC OF CERT 86992



NOTE:
 THE PURPOSE OF THIS MAP IS TO IDENTIFY THE APPROXIMATE LOCATION OF THE WATER RIGHT. IT IS NOT INTENDED
 TO PROVIDE INFORMATION RELATIVE TO THE LOCATION OF PROPERTY OWNERSHIP BOUNDARY LINES, PIPE LOCATIONS
 AND SIZES WHERE SHOWN WERE PROVIDED BY FARM OPERATIONAL PERSONNEL AND ARE APPROXIMATE LOCATIONS AND
 SIZES.
 86.4 AC OF CERT 86992 - 86.4 AC OF CERT 86992 - All the Lost Valley Farm 86.4 AC OF CERT 86992 - 86.4 AC OF CERT 86992
 Printed and revised on 07/14/2010 10:00 AM