

Application for a Permit to Use Groundwater



Oregon Water Resources Department
725 Summer Street NE, Suite A
Salem, Oregon 97301-1266
503-986-0900
www.oregon.gov/OWRD

SECTION 1: APPLICANT INFORMATION AND SIGNATURE

Applicant

NAME ROBERT B. & KARLA J. HOSTETLER		PHONE (HM)	
PHONE (WK)	CELL (541) 223-1176	FAX	
MAILING ADDRESS 37590 HIGHWAY 228			
CITY BROWNSVILLE	STATE OR	ZIP 97327	E-MAIL* ROBERTHOSTETLER125@GMAIL.COM

Organization

NAME		PHONE	FAX
MAILING ADDRESS			CELL
CITY	STATE	ZIP	E-MAIL*

Agent – The agent is authorized to represent the applicant in all matters relating to this application.

AGENT / BUSINESS NAME WILL MCGILL SURVEYING, LLC		PHONE (503) 931-0210	FAX
MAILING ADDRESS 15333 PLETZER RD. SE			CELL (503) 510-3026
CITY TURNER	STATE OR	ZIP 97392	E-MAIL* WILLMCGILL.SURVEYING@GMAIL.COM

Note: Attach multiple copies as needed

* By providing an e-mail address, consent is given to receive all correspondence from the Department electronically. (Paper copies of the proposed and final order documents will also be mailed.)

Received by OWRD

FEB 23 2024


Salem, OR


By my signature below I confirm that I understand:

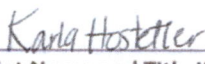
- I am asking to use water specifically as described in this application.
- Evaluation of this application will be based on information provided in the application.
- I cannot use water legally until the Water Resources Department issues a permit.
- Oregon law requires that a permit be issued before beginning construction of any proposed well, unless the use is exempt. Acceptance of this application does not guarantee a permit will be issued.
- If I get a permit, I must not waste water.
- If development of the water use is not according to the terms of the permit, the permit can be cancelled.
- The water use must be compatible with local comprehensive land-use plans.
- Even if the Department issues a permit, I may have to stop using water to allow senior water-right holders to get water to which they are entitled.


I (we) affirm that the information contained in this application is true and accurate.

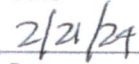

Applicant Signature


Applicant Signature


Print Name and Title if applicable


Print Name and Title if applicable


Date


Date

For Department Use: App. Number: _____

SECTION 2: PROPERTY OWNERSHIP

Please indicate if you own all the lands associated with the project from which the water is to be diverted, conveyed, and used.

- YES, there are no encumbrances.
- YES, the land is encumbered by easements, rights of way, roads or other encumbrances.
- NO, I have a recorded easement or written authorization permitting access.
- NO, I do not currently have written authorization or easement permitting access.
- NO, written authorization or an easement is not necessary, because the only affected lands I do not own are state-owned submersible lands, and this application is for irrigation and/or domestic use only (ORS 274.040).
- NO, because water is to be diverted, conveyed, and/or used only on federal lands.

Affected Landowners: List the names and mailing addresses of all owners of any lands that are not owned by the applicant and that are crossed by the proposed ditch, canal or other work, even if the applicant has obtained written authorization or an easement from the owner. *(Attach additional sheets if necessary).*

Legal Description: You must provide the legal description of: 1. The property from which the water is to be diverted, 2. Any property crossed by the proposed ditch, canal or other work, and 3. Any property on which the water is to be used as depicted on the map.

SECTION 3: WELL DEVELOPMENT

WELL NO.	NAME OF NEAREST SURFACE WATER	IF LESS THAN 1 MILE:	
		DISTANCE TO NEAREST SURFACE WATER	ELEVATION CHANGE BETWEEN NEAREST SURFACE WATER AND WELL HEAD
WELL 1	CALAPOOIA RIVER	1370'	21'

Received by OWRD
 FEB 23 2024
 Salem, OR

Please provide any information for your existing or proposed well(s) that you believe may be helpful in evaluating your application. For existing wells, describe any previous alteration(s) or repair(s) not documented in the attached well log or other materials *(attach additional sheets if necessary).*

SECTION 3: WELL DEVELOPMENT, continued

Total maximum rate requested: 0.20 cfs (each well will be evaluated at the maximum rate unless you indicate well-specific rates and annual volumes in the table below).

The table below must be completed for each source to be evaluated or the application will be returned. If this is an existing well, the information may be found on the applicable well log. *(If a well log is available, please submit it in addition to completing the table.)* If this is a proposed well, or well-modification, consider consulting with a licensed well driller, geologist, or certified water right examiner to obtain the necessary information.

OWNER'S WELL NAME OR NO.	PROPOSED	EXISTING	WELL ID (WELL TAG) NO.* OR WELL LOG ID**	FLOWING ARTESIAN	CASING DIAMETER	CASING INTERVALS (IN FEET)	PERFORATED OR SCREENED INTERVALS (IN FEET)	SEAL INTERVALS (IN FEET)	MOST RECENT STATIC WATER LEVEL & DATE (IN FEET)	PROPOSED USE			
										SOURCE AQUIFER***	TOTAL WELL DEPTH	WELL-SPECIFIC RATE (GPM)	ANNUAL VOLUME (ACRE-FEET)
WELL 1	<input type="checkbox"/>	<input checked="" type="checkbox"/>	LINN 62530	<input type="checkbox"/>	6"	+1-19'	44-241'	0-19'	13' 10/17/2018	SANDSTONE	261.5'		110
	<input type="checkbox"/>	<input type="checkbox"/>											
	<input type="checkbox"/>	<input type="checkbox"/>		<input type="checkbox"/>									
	<input type="checkbox"/>	<input type="checkbox"/>		<input type="checkbox"/>									
	<input type="checkbox"/>	<input type="checkbox"/>		<input type="checkbox"/>									
	<input type="checkbox"/>	<input type="checkbox"/>		<input type="checkbox"/>									
	<input type="checkbox"/>	<input type="checkbox"/>		<input type="checkbox"/>									
	<input type="checkbox"/>	<input type="checkbox"/>		<input type="checkbox"/>									

* Licensed drillers are required to attach a Department-supplied Well Tag, with a unique Well ID or Well Tag Number to all new or newly altered wells. Landowners can request a Well ID for existing wells that do not have one. The Well ID is intended to serve as a unique identification number for each well.
 ** A well log ID (e.g. MARI 1234) is assigned by the Department to each log in the agency's well log database. A separate well log is required for each subsequent alteration of the well.
 *** Source aquifer examples: Troutdale Formation, gravel and sand, alluvium, basalt, bedrock, etc.

Received by OWRD
 FEB 23 2024
 Salem, OR

For Department Use: App. Number: _____

SECTION 4: SENSITIVE, THREATENED OR ENDANGERED FISH SPECIES PUBLIC INTEREST INFORMATION

This information must be provided for your application to be accepted as complete. The Water Resources Department will determine whether the proposed use will impair or be detrimental to the public interest with regard to sensitive, threatened or endangered fish species if your proposed groundwater use is determined to have the potential for substantial interference with nearby surface waters.

To answer the following questions, use the map provided in [Attachment 3](#) or the link below to determine whether the proposed point of appropriation (POA) is located in an area where the Upper Columbia, the Lower Columbia, and/or the Statewide public interest rules apply.

For more detailed information, click on the following link and enter the TRSQQ or the Lat/Long of a POA and click on "Submit" to retrieve a report that will show which section, if any, of the rules apply:

https://apps.wrd.state.or.us/apps/misc/lkp_trsq_features/

If you need help to determine in which area the proposed POA is located, please call the customer service desk at (503) 986-0801.

Upper Columbia - OAR 690-033-0115 thru -0130

Received by OWRD

Is the well or proposed well located in an area where the Upper Columbia Rules apply?

FEB 23 2024

Yes No

Salem, OR

If **yes, you are notified** that the Water Resources Department will consult with numerous federal, state, local and tribal governmental entities so it may determine whether the proposed use is consistent with the "Columbia River Basin Fish and Wildlife Program" adopted by the Northwest Power Planning Council in 1994 for the protection and recovery of listed fish species. The application may be denied, heavily conditioned, or if appropriate, mitigation for impacts may be needed to obtain approval for the proposed use.

If yes, and if the Department determines that proposed groundwater use has the potential for substantial interference with nearby surface waters:

- I understand that the permit, if issued, will not allow use during the time period April 15 to September 30, except as provided in OAR 690-033-0140.
- I understand that the Department of Environmental Quality will review my application to determine if the proposed use complies with existing state and federal water quality standards.
- I understand that I will install and maintain water use measurement and recording devices as required by the Water Resources Department, and comply with recording and reporting permit condition requirements.

Lower Columbia - OAR 690-033-0220 thru -0230

Is the well or proposed well located in an area where the Lower Columbia rules apply?

Yes No

If yes, and the proposed groundwater use is determined to have the potential for substantial interference with nearby surface waters you are notified that the Water Resources Department will determine, by reviewing

recovery plans, the Columbia River Basin Fish and Wildlife Program, and regional restoration programs applicable to threatened or endangered fish species, in coordination with state and federal agencies, as appropriate, whether the proposed use is detrimental to the protection or recovery of a threatened or endangered fish species and whether the use can be conditioned or mitigated to avoid the detriment.

If a permit is issued, it will likely contain conditions to ensure the water use complies with existing state and federal water quality standards; and water use measurement, recording and reporting required by the Water Resources Department. The application may be denied, or if appropriate, mitigation for impacts may be needed to obtain approval of the proposed use.

If yes, you will be required to provide the following information, if applicable.

Yes No The proposed use is for more than **one** cubic foot per second (448.8 gpm) and is not subject to the requirements of OAR 690, Division 86 (Water Management and Conservation Plans).

If yes, provide a description of the measures to be taken to assure reasonably efficient water use:

Received by OWRD

FEB 23 2024

Salem, OR

Statewide - OAR 690-033-0330 thru -0340

Is the well or proposed well located in an area where the Statewide rules apply?

Yes No

If yes, and the proposed groundwater use is determined to have the potential for substantial interference with nearby surface waters you are notified that the Water Resources Department will determine whether the proposed use will occur in an area where endangered, threatened or sensitive fish species are located. If so, the Water Resources Department, Department of Fish and Wildlife, Department of Environmental Quality, and the Department of Agriculture will recommend conditions required to achieve “no loss of essential habitat of threatened and endangered (T&E) fish species,” or “no net loss of essential habitat of sensitive (S) fish species.” If conditions cannot be identified that meet the standards of no loss of essential T E fish habitat or no net loss of essential S fish habitat, the agencies will recommend denial of the application unless they conclude that the proposed use would not harm the species.

SECTION 5: WATER USE

USE	PERIOD OF USE	ANNUAL VOLUME (ACRE-FEET)
Irrigation	May 1 – September 30	110 AF

For irrigation use only:

Please indicate the number of primary, supplemental and/or nursery acres to be irrigated (*must match map*).

Primary: 44.0 Acres Supplemental: Acres Nursery Use: Acres

If you listed supplemental acres, list the Permit or Certificate number of the underlying primary water right(s):

Indicate the maximum total number of acre-feet you expect to use in an irrigation season: 110 AF

- If the use is **municipal or quasi-municipal**, attach **Form M**
- If the use is **domestic**, indicate the number of households: (Exempt Uses: Please note that 15,000 gallons per day for single or group **domestic** purposes and 5,000 gallons per day for a single **industrial or commercial** purpose are exempt from permitting requirements.)
- If the use is **mining**, describe what is being mined and the method(s) of extraction (*attach additional sheets if necessary*):

SECTION 6: WATER MANAGEMENT

Received by OWRD

A. Diversion and Conveyance

What equipment will you use to pump water from your well(s)?

FEB 23 2024

- Pump (give horsepower and type): 5 HP submersible
 Other means (describe):

Salem, OR

Provide a description of the proposed means of diversion, construction, and operation of the diversion works and conveyance of water. Submersible pump would deliver water through buried PVC to drip system on hazelnuts, high-pressure sprinkler on pasture.

B. Application Method

What equipment and method of application will be used? (e.g., drip, wheel line, high-pressure sprinkler) (*attach additional sheets if necessary*)
Drip, high-pressure sprinkler

C. Conservation

Please describe why the amount of water requested is needed and measures you propose to: prevent waste; measure the amount of water diverted; prevent damage to aquatic life and riparian habitat; prevent the discharge of contaminated water to a surface stream; prevent adverse impact to public uses of affected surface waters (*attach additional sheets if necessary*).
The amount of water requested is less than standard for this use. The system will be kept in good operating condition to prevent waste.

SECTION 7: PROJECT SCHEDULE

- Date construction will begin: Upon permit issuance
- Date construction will be completed: Request standard 5-year completion time
- Date beneficial water use will begin: Upon permit issuance

SECTION 8: RESOURCE PROTECTION

In granting permission to use water the state encourages, and in some instances requires, careful control of activities that may affect adjacent waterway or streamside area. See instruction guide for a list of possible permit requirements from other agencies. Please indicate any of the practices you plan to undertake to protect water resources.

- Water quality will be protected by preventing erosion and run-off of waste or chemical products.
 Describe: System will be monitored closely and kept in good operating condition to prevent waste.

- Excavation or clearing of banks will be kept to a minimum to protect riparian or streamside areas.
Note: If disturbed area is greater than one acre, applicant should contact the Oregon Department of Environmental Quality to determine if a 1200C permit is required.

Describe planned actions and additional permits required for project implementation: No excavation or clearing necessary for this project.

Other state and federal permits or contracts required and to be obtained, if a water right permit is granted:
List:

SECTION 9: WITHIN A DISTRICT

Check here if the point of appropriation (POA) or place of use (POU) are located within or served by an irrigation or other water district.

Irrigation District Name	Address	
City	State	Zip

SECTION 10: REMARKS

Use this space to clarify any information you have provided in the application (*attach additional sheets if necessary*).

The application is made on proposed equipment that could be installed if water use is permitted at 0.20 cfs (1% of ISWR MF76A).

Received by OWRD
FEB 23 2024
Salem, OR

Land Use Information Form



Received by OWRD

FEB 23 2024

Salem, OR

NOTE TO APPLICANTS

In order for your application to be processed by the Oregon Water Resources Department (OWRD), this Land Use Information Form must be completed by a local government planning official in the jurisdiction(s) where your water right will be diverted, conveyed, used, and developed. The planning official may choose to complete the form while you wait or return the "Receipt Acknowledging Request for Land Use Information" to you. Applications received by OWRD without the Land Use Information Form, or the signed receipt, will be returned to you. **IMPORTANT:** Please note that while OWRD can accept a signed receipt as part of intake for an application for a new permit to use or store water, a completed Land Use Information Form is required for OWRD's acceptance of all other applications. Please be aware that your application cannot be approved without land use approval.

This form is NOT required if:

- 1) Water is to be diverted, conveyed, and used on federal lands only; **OR**
- 2) The application is for a water right transfer, allocation of conserved water, exchange, permit amendment, or ground water registration modification, and all of the following apply:
 - a. The existing and proposed water use is located entirely within lands zoned for exclusive farm-use or within an irrigation district;
 - b. The application involves a change in place of use only;
 - c. The change does not involve the placement or modification of structures, including but not limited to water diversion, impoundment, distribution facilities, water wells and well houses; and
 - d. The application involves irrigation water uses only.

NOTE TO LOCAL GOVERNMENTS

The person presenting the attached Land Use Information Form is applying for a new water right or modifying an existing water right. The Oregon Water Resources Department (OWRD) requires applicants to obtain land use information to ensure the water right does not result in land uses that are incompatible with your comprehensive plan. Please complete the form and return it to the applicant for inclusion in their application. **NOTE:** For new water right applications only, if you are unable to complete this form while the applicant waits, you may complete the "Receipt Acknowledging Request for Land Use Information" and return it to the applicant.

You will receive notice via OWRD's weekly Public Notice once the applicant formally submits their request to OWRD. The notice will give more information about OWRD's water right process and provide additional comment opportunities. If you previously only completed the receipt for an application for a new permit to use or store water, you will have 30 days from the Public Notice date to complete the Land Use Information Form and return it to OWRD. Your attention to this request for information is greatly appreciated. If you have questions concerning this form, please contact OWRD's Customer Service Group at 503-986-0900 or WRD_DL_customerservice@water.oregon.gov.

Land Use Information Form



Oregon Water Resources Department

725 Summer Street NE, Suite A

Salem, Oregon 97301-1266

(503) 986-0900

www.oregon.gov/OWRD

Received by OWRD

FEB 23 2024

NAME Robert B. & Karla J. Hostetler				PHONE (541) 223-1176		Salem, OR	
MAILING ADDRESS 37590 Highway 228							
CITY Brownsville			STATE OR	ZIP 97327	EMAIL roberthostetler125@gmail.com		

A. Land and Location

Please include the following information for all tax lots where water will be diverted (taken from its source), conveyed (transported), and/or used or developed. Applicants for municipal use, or irrigation uses within irrigation districts, may substitute existing and proposed service-area boundaries for the tax-lot information requested below.

Township	Range	Section	¼ ¼	Tax Lot #	Plan Designation (e.g., Rural Residential/RR-5)	Water to be:			Proposed Land Use:
14S	2W	11	NESE	2000	EFU	<input checked="" type="checkbox"/> Diverted	<input type="checkbox"/> Conveyed	<input checked="" type="checkbox"/> Used	Farming
14S	2W	11	SESE	2000	EFU	<input type="checkbox"/> Diverted	<input type="checkbox"/> Conveyed	<input checked="" type="checkbox"/> Used	Farming
14S	2W	12	NWSW SWSW	2000	EFU	<input type="checkbox"/> Diverted	<input type="checkbox"/> Conveyed	<input checked="" type="checkbox"/> Used	Farming
						<input type="checkbox"/> Diverted	<input type="checkbox"/> Conveyed	<input type="checkbox"/> Used	

List all counties and cities where water is proposed to be diverted, conveyed, and/or used or developed:

Linn

NOTE: A separate Land Use Information Form must be completed and submitted for each county and city, as applicable.

B. Description of Proposed Use

Type of application to be filed with the Oregon Water Resources Department:

- Permit to Use or Store Water
 Water Right Transfer
 Permit Amendment or Ground Water Registration Modification
 Limited Water Use License
 Exchange of Water
 Allocation of Conserved Water

Source of water: Reservoir/Pond Ground Water Surface Water (name) _____

Estimated quantity of water needed: 110 cubic feet per second gallons per minute acre-feet

Intended use of water: Irrigation Commercial Industrial Domestic for _____ household(s)
 Municipal Quasi-Municipal Instream Other _____

Briefly describe:

It is proposed to use existing well, LINN 62530, for irrigation of crops and pasture on TL 2000.

Note to applicant: For new water right applications only, if the Land Use Information Form cannot be completed while you wait, please have a local government representative sign the receipt on the bottom of page 4 and include it with the application filed with the Oregon Water Resources Department.

See Page 4 →

For Local Government Use Only



The following section must be completed by a planning official from each county and city listed unless the project will be located entirely within the city limits. In that case, only the city planning agency must complete this form. This deals only with the local land use plan. Do not include approval for activities such as building or grading permits.

Please check the appropriate box below and provide the requested information

- Land uses to be served by the proposed water use(s), including proposed construction, are allowed outright or are not regulated by your comprehensive plan. Cite applicable ordinance section(s): LCC 928.310(B)(1)
- Land uses to be served by the proposed water use(s), including proposed construction, involve discretionary land-use approvals as listed in the table below. (Please attach documentation of applicable land-use approvals which have already been obtained. Record of Action/land-use decision and accompanying findings are sufficient.) **If approvals have been obtained but all appeal periods have not ended, check "Being Pursued."**

Type of Land-Use Approval Needed (e.g., plan amendments, rezones, conditional-use permits, etc.)	Cite Most Significant, Applicable Plan Policies & Ordinance Section References	Land-Use Approval:	
		<input type="checkbox"/> Obtained <input type="checkbox"/> Denied	<input type="checkbox"/> Being Pursued <input type="checkbox"/> Not Being Pursued
		<input type="checkbox"/> Obtained <input type="checkbox"/> Denied	<input type="checkbox"/> Being Pursued <input type="checkbox"/> Not Being Pursued
		<input type="checkbox"/> Obtained <input type="checkbox"/> Denied	<input type="checkbox"/> Being Pursued <input type="checkbox"/> Not Being Pursued
		<input type="checkbox"/> Obtained <input type="checkbox"/> Denied	<input type="checkbox"/> Being Pursued <input type="checkbox"/> Not Being Pursued

Local governments are invited to express special land use concerns or make recommendations to the Oregon Water Resources Department regarding this proposed use of water in the box below or on a separate sheet.

Received by OWRD
FEB 23 2024
Salem, OR

Name: Kate Bentz Title: Associate Planner
 Signature: [Signature] Date: 2/23/24
 Governmental Entity: Linn County Phone: 541-967-3816

Receipt Acknowledging Request for Land Use Information

Note to Local Government Representative:
 Please complete this form and return it to the applicant. **For new water right applications only**, if you are unable to complete this form while the applicant waits, you may complete this receipt and return it to the applicant. If you sign the receipt, you will have 30 days from the date of OWRD's Public Notice of the application to submit the completed Land Use Information Form to Oregon Water Resources Department. Please note while OWRD can accept a signed receipt as part of intake for an application for a new permit to use or store water, a completed Land Use Information Form is required for all other applications.

Applicant Name: _____

Staff Name: _____ Title: _____

Staff Signature: _____ Date: _____

Governmental Entity: _____ Phone: _____



LINN COUNTY, OREGON **2016-16851**
 D-WD
 Stn=0 S. WILSON **09/30/2016 11:07:51 AM**
 \$10.00 \$11.00 \$10.00 \$20.00 \$19.00 **\$70.00**

THU

I, Steve Druckenmiller, County Clerk for Linn County, Oregon, certify that the instrument identified herein was recorded in the Clerk records.

Steve Druckenmiller - County Clerk

After recording return to:

Robert B. Hostetler and Karla J. Hostetler

37590 Hwy 228

Brownsville, OR 97327

Until a change is requested all tax statements shall be sent to the following address:

Robert B. Hostetler and Karla J. Hostetler

37590 Hwy 228

Brownsville, OR 97327

File No. 119000AM

STATUTORY WARRANTY DEED

John W. Mcilmoil as Successor Trustee of the J.H. Mcilmoil and Jewell Mcilmoil Revocable Living Trust,

Grantor(s), hereby convey and warrant to

Robert B. Hostetler and Karla J. Hostetler as Tenants by the Entirety,

Grantee(s), the following described real property in the County of Linn and State of Oregon free of encumbrances except as specifically set forth herein:

Beginning at a point in the Southerly right of way line of State Highway No. 228, said point being South 89° 58' West 2640.00 feet to a 2 inch pipe on the Donation Land Claim line and South 0°05' East 173.4 feet from the Northeast corner of the Josiah Osborne Donation Land Claim No. 53 in Section 12, Township 14 South, Range 2 West of the Willamette Meridian in Linn County, Oregon; thence South 49° 31' East along said Southerly right of way line 1624.7 feet to a 5/8 inch iron rod; thence South 0°05' East 2127.95 feet to a 5/8 inch iron rod; thence North 52° 43' West 1083.23 feet to a 1 1/4 inch pipe; thence North 82°28' West 372.91 feet to a 5/8 inch iron rod; thence North 0° 22 1/4' West 744.32 feet to a 1 1/4 inch pipe; thence North 0° 05' West 1733.43 feet to the point of beginning.

FOR INFORMATION PURPOSES ONLY, THE MAP/TAX ACCT #(S) ARE REFERENCED HERE:

14S02W11 002000 942834
 308797
 924444
 924445

The true and actual consideration for this conveyance is \$695,000.00.

The above-described property is free of encumbrances except all those items of record, if any, as of the date of this deed and those shown below, if any:

2016-2017 Real Property Taxes, a lien not yet due and payable

Received by OWRD

FEB 23 2024

Salem, OR

AmeriTitle 119000AM

BEFORE SIGNING OR ACCEPTING THIS INSTRUMENT, THE PERSON TRANSFERRING FEE TITLE SHOULD INQUIRE ABOUT THE PERSON'S RIGHTS, IF ANY, UNDER ORS 195.300, 195.301 AND 195.305 TO 195.336 AND SECTIONS 5 TO 11, CHAPTER 424, OREGON LAWS 2007, SECTIONS 2 TO 9 AND 17, CHAPTER 855, OREGON LAWS 2009, AND SECTIONS 2 TO 7, CHAPTER 8, OREGON LAWS 2010. THIS INSTRUMENT DOES NOT ALLOW USE OF THE PROPERTY DESCRIBED IN THIS INSTRUMENT IN VIOLATION OF APPLICABLE LAND USE LAWS AND REGULATIONS. BEFORE SIGNING OR ACCEPTING THIS INSTRUMENT, THE PERSON ACQUIRING FEE TITLE TO THE PROPERTY SHOULD CHECK WITH THE APPROPRIATE CITY OR COUNTY PLANNING DEPARTMENT TO VERIFY THAT THE UNIT OF LAND BEING TRANSFERRED IS A LAWFULLY ESTABLISHED LOT OR PARCEL, AS DEFINED IN ORS 92.010 OR 215.010, TO VERIFY THE APPROVED USES OF THE LOT OR PARCEL, TO DETERMINE ANY LIMITS ON LAWSUITS AGAINST FARMING OR FOREST PRACTICES, AS DEFINED IN ORS 30.930, AND TO INQUIRE ABOUT THE RIGHTS OF NEIGHBORING PROPERTY OWNERS, IF ANY, UNDER ORS 195.300, 195.301 AND 195.305 TO 195.336 AND SECTIONS 5 TO 11, CHAPTER 424, OREGON LAWS 2007, SECTIONS 2 TO 9 AND 17, CHAPTER 855, OREGON LAWS 2009, AND SECTIONS 2 TO 7, CHAPTER 8, OREGON LAWS 2010.

Dated this 29 day of September, 2016

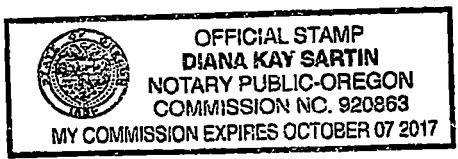
J.H. Mcilmoil and Jewell Mcilmoil Revocable Living Trust

John W. Mcilmoil Trustee
John W. Mcilmoil, Successor Trustee

State of OR } ss
County of Lin }

On this 29 day of Sept., 2016, before me, D. Sartin, a Notary Public in and for said state, personally appeared **John W. Mcilmoil as Successor Trustee of the J.H. Mcilmoil and Jewell Mcilmoil Revocable Living Trust** known or identified to me to be the person(s) whose name(s) is/are subscribed to the within Instrument and acknowledged to me that he/she/they executed same. IN WITNESS WHEREOF, I have hereunto set my hand and affixed my official seal the day and year in this certificate first above written.

D. Sartin
Notary Public for the State of OR
Residing at: Lebanon, OR
Commission Expires: 10-7-17



Received by OWRD
FEB 23 2024
Salem, OR

Well 1

STATE OF OREGON WATER SUPPLY WELL REPORT (as required by ORS 537.765 & OAR 690-205-0210)

LINN 62530 10/21/2018

WELL I.D. LABEL# L131450 START CARD # 1040942 ORIGINAL LOG #

(1) LAND OWNER Owner Well I.D. DR-3360 First Name ROBERT Last Name HOSTETLER Company Address 37590 HIGHWAY 228 City BROWNSVILLE State OR Zip 97327

(2) TYPE OF WORK [X] New Well [] Deepening [] Conversion [] Alteration (complete 2a & 10) [] Abandonment (complete 5a)

(2a) PRE-ALTERATION Dia + From To Gauge Stl Plstc Wld Thrd Casing: Material From To Amt sacks/lbs Seal:

(3) DRILL METHOD [X] Rotary Air [] Rotary Mud [] Cable [] Auger [] Cable Mud [] Reverse Rotary [] Other

(4) PROPOSED USE [X] Domestic [] Irrigation [] Community [] Industrial/ Commercial [] Livestock [] Dewatering [] Thermal [] Injection [] Other

(5) BORE HOLE CONSTRUCTION Special Standard [] (Attach copy) Depth of Completed Well 261.50 ft.

Table with columns: Dia, From, To, Material, SEAL, Amt, lbs. Rows show data for 10, 6, and 19 inch diameters.

How was seal placed: Method [X] Other POURED DRY Backfill placed from ft. to ft. Material Filter pack from ft. to ft. Material Size Explosives used: [] Yes Type Amount

(5a) ABANDONMENT USING UNHYDRATED BENTONITE Proposed Amount Actual Amount

(6) CASING/LINER Casing Liner Dia + From To Gauge Stl Plstc Wld Thrd Shoe [] Inside [X] Outside [] Other Location of shoe(s) 19 Temp casing [] Yes Dia From + To

(7) PERFORATIONS/SCREENS Perforations Method Saw Screens Type Material Perforations Screen Dia From To width length slots pipe size

(8) WELL TESTS: Minimum testing time is 1 hour [] Pump [] Bailer [X] Air [] Flowing Artesian Yield gal/min Drawdown Drill stem/Pump depth Duration (hr)

Temperature 53 °F Lab analysis [] Yes By Water quality concerns? [] Yes [] No TDS amount 170 ppm From To Description Amount Units

(9) LOCATION OF WELL (legal description) County LINN Twp 14.00 S N/S Range 2.00 W E/W WM Sec 11 NE 1/4 of the SE 1/4 Tax Lot 2000 Tax Map Number Lot Lat Long Street address of well 37590 HIGHWAY 228 BROWNSVILLE OR. 97327

(10) STATIC WATER LEVEL Date SWL(psi) + SWL(ft) Existing Well / Pre-Alteration Completed Well 10/17/2018 13 Flowing Artesian? [] Dry Hole? []

Table: WATER BEARING ZONES Depth water was first found 62.00 SWL Date From To Est Flow SWL(psi) + SWL(ft)

(11) WELL LOG Ground Elevation From To Material Topsoil Clay Brown Clay Brown w/ Some Gravels Sandstone Blue/Gray Sandstone Blue/Gray w/ Hard Spots Sandstone Black Hard Sandstone Black/Gray Hard Sandstone Black w/Red Layers Hard Basalt Black Fractured Sandstone Gray Mixed Hard Sandstone Gray w/ Quartz Sandstone Black/Gray Sandstone/Claystone Gray Sandstone Gray Mixed Colors Soft Sandstone Gray Mixed Hard Sandstone Black w/ Red Layers Sandstone Gray/Green w/ Brown Tint Sandstone/Claystone Brown/Gray Sandstone Dark Gray/Brown Tint

Date Started 10/15/2018 Completed 10/17/2018

(unbonded) Water Well Constructor Certification I certify that the work I performed on the construction, deepening, alteration, or abandonment of this well is in compliance with Oregon water supply well construction standards. License Number 1974 Date 10/17/2018 Signed CJ NUGENT (E-filed)

(bonded) Water Well Constructor Certification I accept responsibility for the construction, deepening, alteration, or abandonment work performed on this well during the construction dates reported above. License Number 664 Date 10/17/2018 Signed CHARLES NUGENT (E-filed) Contact Info (optional) Nugent Drilling Co. Lebanon OR.

This page intentionally left blank.

Received by OWRD
FEB 23 2024
Salem, OR

Minimum Requirements Checklist

Minimum Requirements (OAR 690-310-0040, OAR 690-310-0050 & ORS 537.140)

Include this checklist with the application

Check that each of the following items is included. The application will be returned if all required items are not included. If you have questions, please call the Water Rights Customer Service Group at (503) 986-0900.

Please submit the original application and signatures to the Water Resources Department. Applicants are encouraged to keep a copy of the completed application.

- SECTION 1: Applicant Information and Signature
- SECTION 2: Property Ownership
- SECTION 3: Well Development
- SECTION 4: Sensitive, Threatened or Endangered Fish Species Public Interest Information
- SECTION 5: Water Use
- SECTION 6: Water Management
- SECTION 7: Project Schedule
- SECTION 8: Resource Protection
- SECTION 9: Within a District
- SECTION 10: Remarks

Include the following additional items:

- Land Use Information Form with approval and signature of local planning department (*must be an original*) or signed receipt.
- Provide the legal description of: (1) the property from which the water is to be diverted, (2) any property crossed by the proposed ditch, canal or other work, and (3) any property on which the water is to be used as depicted on the map.
- Fees - Amount enclosed: \$ 2,590.00
See the Department's Fee Schedule at www.oregon.gov/owrd or call (503) 986-0900.
- Map that includes the following items:
 - Permanent quality and drawn in ink
 - Even map scale not less than 4" = 1 mile (example: 1" = 400 ft, 1" = 1320 ft, etc.)
 - North Directional Symbol
 - Township, Range, Section, Quarter/Quarter, Tax Lots
 - Reference corner on map
 - Location of each diversion, by reference to a recognized public land survey corner (distances north/south and east/west)
 - Indicate the area of use by Quarter/Quarter and tax lot identified clearly.
 - Number of acres per Quarter/Quarter and hatching to indicate area of use if for primary irrigation, supplemental irrigation, or nursery
 - Location of main canals, ditches, pipelines or flumes (if well is outside of the area of use)

Received by OWRI
FEB 23 2024
Salem, OR



Received by OWRD
FEB 23 2024
Salem, OR

Date Received (Date Stamp Here)

OWRD Over-the-Counter Submission Receipt

Applicant Name(s) & Address: Robert B. + Karla J Hostetler
37590 Highway 228 Brownsville OR, 97327

Transaction Type: App

Fees Received: \$ 259000

Cash Check: Check No. 2234

Name(s) on Check: Will McGill Surveying LLC

Thank you for your submission. Oregon Water Resources Department (Department) staff will review your submittal as soon as possible.

If your submission is determined to be complete, you will receive a receipt for the fees paid and an acknowledgement letter stating your submittal is complete.

If determined to be incomplete, your submission and the accompanying fees will be returned with an explanation of deficiencies that must be addressed in order for the submittal to be accepted.

If you have any questions, please feel free to contact the Department's Customer Service staff at 503-986-0801 or 503-986-0810.

Sincerely,
OWRD Customer Service Staff

Submission received by: Nick R.
(Name of OWRD staff)

Instructions for OWRD staff:

- Complete this Submission Receipt and make two (2) copies. Place one copy with the check/cash; and place the other copy with the submission (i.e., the application or other document).
- Date-stamp all pages. (NOTE: Do not stamp check.)
- Give this original Submission Receipt to the applicant.
- Record Submission Receipt information on the "RECEIVED OVER THE COUNTER" log sheet.
- Fold and put one copy of the Submission Receipt with check/cash into the Safe slot. Place the other copy of the Submission Receipt with submission (application/other document) in the top drawer of filing cabinet.