

Standard Reservoir Application Completeness Checklist

Minimum Requirements (OAR 690-310-0040) (ORS 537.400) For use by WRD staff only

Application #:	R-89446	Receipt #:	142521
Applicant Name:	Perry Baker	Amount Requested:	24 af
Priority Date:	3/7/2024	Proposed Use:	Wildlife
County:	lane	POD's TRS &TL:	17S 5W 35/36; 502
WM #:	2	Caseworker:	Adam
Reviewed by:	Corie	Reviewed Date:	3/7/2024

- Applicant/Organization Name, Mailing Address. [Sec. 1]
- Signature of all applicants (include title or authority of representative if applicant is an organization or corporation). *Applicant's agent may NOT sign application. [Sec. 1]
- Property Ownership [Sec. 2]: Does the applicant own all the land for the proposed project? Y N
 - If No:
 - The affected landowner's name(s) and mailing address must be listed.
 - A signed statement declaring the existence of either written authorization or an easement permitting access to land crossed by the proposed ditch canal or other work must be submitted.
- Division 33, Public Interest Information (Sensitive, Threatened, Endangered Fish Species). [Sec. 4]
- Proposed use of stored water. [Sec. 5]
- Amount of water to be stored in acre-feet (AF). [Sec. 5]
- Dam height, width, crest width and surface area, and description of primary outlet works and emergency spillway for each reservoir. [Sec. 6,7,8]
- Project Schedule (If system is already completed, indicate "existing"). [Sec. 10]
- A completed **Land-Use Form** or receipt signed and dated by the appropriate planning department officials. Note: Please be certain that the Land-Use form lists all lands involved and all uses proposed. Date of signature must be within the past 12 months.
- A **Legal description** of all the properties involved where water is diverted, crossed, and used **MUST** be included. The Legal description includes a metes and bounds, or other government survey description. A copy of the deed, land sales contract or title insurance policy can provide this information, or you may submit a lot book report prepared by a title company. The Department will not accept a copy of the tax bill.

The proposed source is or is not withdrawn from further appropriation. If it is withdrawn under ORS 538, then return application and fees.

Multiple reservoirs MUST be on a single, contiguous property.

A **Map** prepared by a CWRE for a standard reservoir application proposing to store more than 9.2 acre feet **and** having a dam height of more than 10 feet (statutory). If not statutory, map does not need to be prepared by a CWRE. The map must meet all the minimum requirements of OAR 690-310-0050.

Township, Range, Section

Location of main canals, ditches, pipelines or flumes (if POA/POD is outside of POU)

Place of use, 1/4, 1/4s and tax lot clearly identified

Even map scale not less than 4" = 1 mile (example: 1" = 100 ft, 1" = 200 ft, etc.)

Location of **each** diversion point (if applicable) or dam by reference to a recognized public land survey corner. (If no dam exists, e.g., if the reservoirs are excavated, coordinates to center of reservoir are required).


Reference corner on map


North Directional Symbol


Fees: AF of water requested: 24 af Name on check: ODFW


Exam Fee Due:	\$2075.60
Exam Fee Submitted:	\$2685.60
Difference:	\$610
Recording Fee Paid?	<input type="checkbox"/> Yes <input type="checkbox"/> No \$ 610
Total:	\$2685.60

Oregon Water Resources Department
Standard Reservoir Application

 Main

 Help

 Return

 Contact Us

Today's Date: Thursday, March 7, 2024

Base Application Fee.		\$1,090.00
Number of acre feet to be diverted for Storage.	24	\$825.60
Number of reservoirs.	2	\$160.00
Subtotal:		\$2,075.60
Permit Recording Fee. ***		\$610.00
*** the Permit Recording Fee is not required when the application is submitted but, must be paid before a permit will be issued. It is fully refundable if a permit is not issued. If the recording fee is not paid prior to issuance of the Final Order, permit issuance will be delayed.	<input type="button" value="Recalculate"/>	
Estimated cost of Permit Application		\$2,685.60

MONEY SLIP

DATE: 3-7-24	RECEIPT #: 142521
--------------	-------------------

RECEIVED FROM: State of Oregon,
Oregon Dept of Fish and Wildlife

APPLICATION	R-894410
PERMIT	
TRANSFER	

CASH CHECK # 126961068 OTHER (IDENTIFY)

TOTAL REC'D	\$2,685.60
-------------	------------

1083 TREASURY 4170 MISC CASH ACCT.

0407 COPIES	\$
OTHER: (IDENTIFY)	\$

0243 Instream Lease _____ 0244 Muni Water Mgmt. Plan _____ 0245 Cons. Water _____

1083 TREASURY 4270 WRD OPERATING ACCT.

MISCELLANEOUS

40111

0407 COPY & TAPE FEES	\$
0410 RESEARCH FEES	\$
0408 MISC REVENUE (IDENTIFY)	\$
TC162 DEPOSIT LIAB. (IDENTIFY)	\$
0240 EXTENSION OF TIME	\$

WATER RIGHTS

EXAM FEE	
0201 SURFACE WATER	\$ 205.60
0203 GROUND WATER	\$
0205 TRANSFER	\$

RECORD FEE	
0202	\$ 610.00
0204	\$

WELL CONSTRUCTION

EXAM FEE	
0218 WELL DRILL CONSTRUCTOR	\$

RECORD FEE	
0219	\$
0220	\$

0218 WELL DRILL CONSTRUCTOR
LANDOWNER'S PERMIT
OTHER (IDENTIFY)

0607 TREASURY 0467 HYDROELECTRIC

LIC NUMBER	
0233 POWER LICENSE FEE (FW/WRD)	\$
0231 HYDRO LICENSE FEE (FW/WRD)	\$

HYDRO APPLICATION \$

SPECIAL INSTRUCTIONS:

RECEIVED
OVER THE COUNTER

RETURN TO APPLICANT -- LETTER ATTACHED