

RECEIVED

APPLICATION MAP IN THE NAME OF

JUL 18 1997

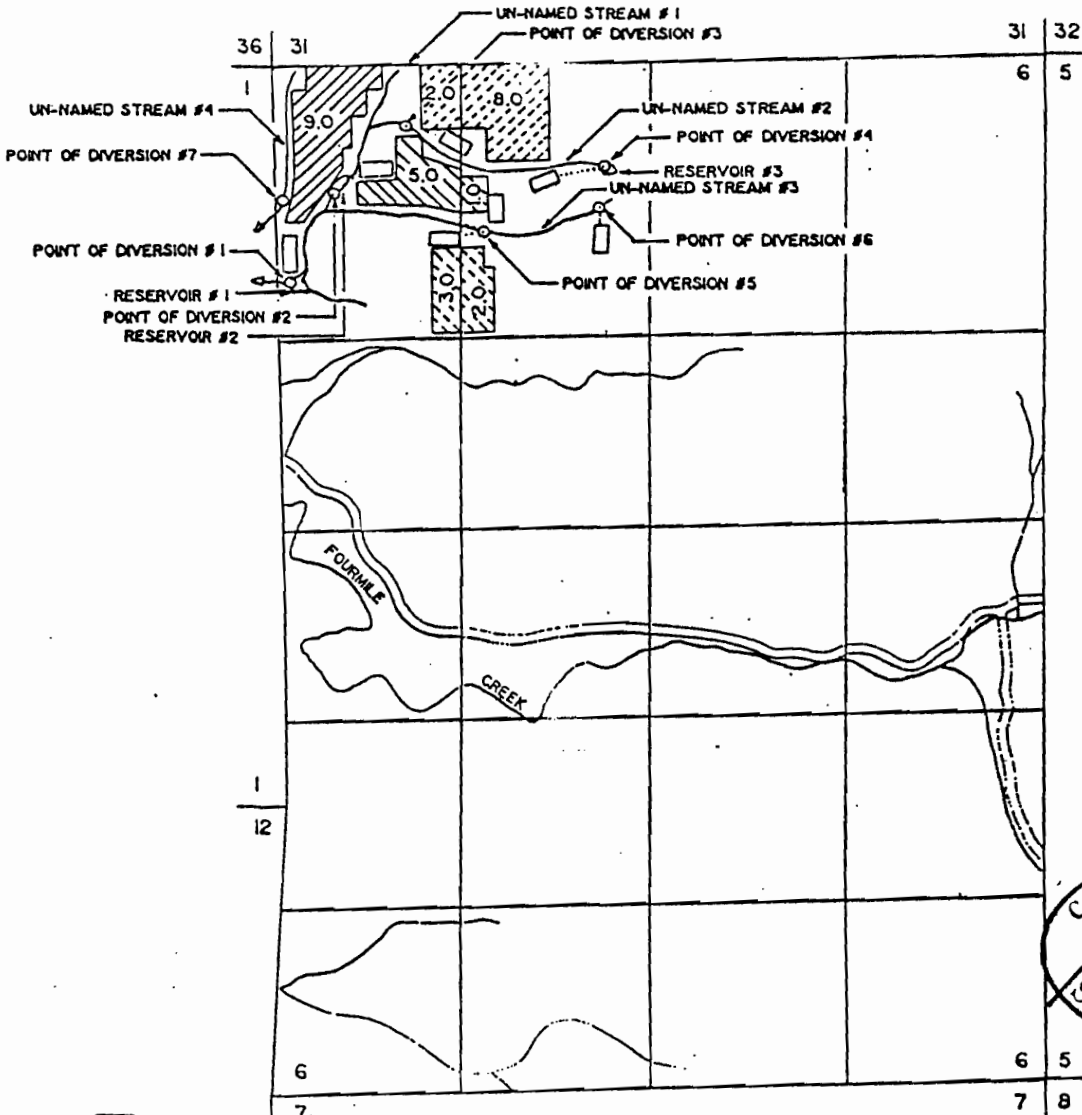
DOUGLAS W. JOHNSON OR RANDALL W. JOHNSON, JR. WATER RESOURCES DEPT.






SALEM, OREGON

SECTION 6, T30S, R14W, W.M.



1 INCH = 1320 FEET



-  FROM POINTS OF DIVERSION # 1, AND #7
-  FROM POINTS OF DIVERSION #2, #4, AND #5
-  FROM POINT OF DIVERSION #5, AND #6
-  FROM POINT OF DIVERSION #3
-  IN-SYSTEM STORAGE

Application No. 71757

Permit No.

P.O.D.	FT. SOUTH	FT. EAST	FROM	
#1	1620	80	NW COR. SEC. 8	NW NW
#2	800	400	NW COR. SEC. 8	NW NW
#3	430	810	NW COR. SEC. 8	NW NW
#4	740	2270	NW COR. SEC. 8	NE NW
#5	1180	1420	NW COR. SEC. 8	NE NW
#6	1020	2220	NW COR. SEC. 8	NE NW
#7	850	60	NW COR. SEC. 8	NW NW

ALL IN SECTION 6, TOWNSHIP 30 SOUTH, RANGE 14 WEST, W.M., COOS COUNTY.

Application No. 72045
Permit No. R11456

JUL 15 1997

Certified Water Right Examiner
#054 WRE
James F. Gosson
James F. Gosson
Nov. 19, 1987
STATE OF OREGON

THE PURPOSE OF THIS MAP IS TO IDENTIFY THE WATER RIGHT. IT IS NOT INTENDED TO PROVIDE INFORMATION RELATIVE TO THE LOCATION OF OWNERSHIP BOUNDARY LINES.