










Document Path: Y:\2081 - Antica\_Terra\Source\_Figures\003\_WR\_Support\GW\_Permit\_Antica\_Terra\_Vineyards.mxd\_npalm

**LEGEND**

-  Point of Appropriation (POA)
-  POU - Irrigation Use, 42.1 acres
-  POU - Commercial Use
-  Tax Lot
-  Government Lot (GL)
-  Major Road
-  Railroad
-  Watercourse
-  Waterbody

**LOCATION DESCRIPTIONS**

**Well 1 (YAMH 604)**  
 Located 3,185 feet South and 2,045 feet West from the NE corner of Section 21, Township 5 South, Range 4 East (W.M.)

**Well 2 (YAMH 7059)**  
 Located 2,840 feet South and 1,315 feet West from the NE corner of Section 21, Township 5 South, Range 4 East (W.M.)

**Application for a Groundwater Permit**  
**Antica Terra Vineyards**  
**Proposed Place of Use/Points of Appropriation Map**

Township 5 South, Range 4 West (W.M.)  
 Yamhill County

**E-RECEIVED**  
**MAR 12 2024**  
**OWRD**

**DISCLAIMER**  
 This map was prepared for the purpose of identifying the location of a water right only and it is not intended to provide legal dimensions or location of property ownership lines.

Date: March 12, 2024  
 Data Sources: BLM, ESRI, OWRD, USGS

