

Assigned

Name H. W. CROOK
By P.O. Box 692
Address Gold Beach, Oregon

Application No. 39763
Permit No. 29772
Certificate No. ~~36860~~ 64324

FEES PAID

Date	Amount	Receipt No.
4-21-64	5640	652
8-21-64	170	2312
6/24/70	\$1 Cert. Fee	19594

Stream Index, Page No. 17-49

See T # 3634 ΔPOD

FEES REFUNDED

Date	Amount	Check No.
------	--------	-----------

Date filed April 21, 1964
Priority April 21, 1964
Action suspended until OK Cert

ASSIGNMENTS

Date	To Whom	Address	Volume	Page
10-2-69	Roderick T. McKenzie	Cape Blanco Rd., Sixes, Oregon 97476	4	2079

Returned to applicant
Date of approval October 12, 1964

REMARKS

9.40 c.f.s. from New River, Floras Creek Slough and pond , being 1.68 c.f.s. from New River, 6.72 c.f.s. from Floras Creek, 0.5 c.f.s. from slough and 0.5 c.f.s. from pond for irrigation of 752.0 acres.

CONSTRUCTION

Date for beginning October 12, 1965
Date for completion October 1, 1966
Extended to
Date for application of water October 1, 1967
Extended to

PROSECUTION OF WORK

Form "A" filed August 18, 1965
Form "B" filed Sept. 17, 1966
Form "C" filed Sept. 13, 1966

FINAL PROOF

Blank mailed MAY 11 1970
Proof received
Date certificate issued AUGUST 3 1970

NOTICE OF BEGINNING OF CONSTRUCTION

I, H. W. Crook, the holder of Permit No. 29772

to appropriate the public waters of the state of Oregon, began the actual construction of the works described therein on the 20th day of April, 1965

Remarks: Power company has constructed line - some irrigation now being done
The appropriator should state the manner of beginning construction work, number of men employed, the amount of work completed up to the date of this statement, and any additional information which may tend to show the beginning of work in good faith.

IN WITNESS WHEREOF, I have hereunto set my hand this 17 day of August, 1965.
H. W. Crook
P.O. Box 692, Gold Beach, Oregon

(Signature of Applicant)

(Address)

Fill out, detach and mail to the State Engineer, Salem, Oregon 97310, when construction work is begun.

SP*12928-119

RECEIVED
AUG 13 1965
STATE ENGINEER
SALEM OREGON

ok
m.B.

NOTICE OF COMPLETION OF CONSTRUCTION

I, H. W. Crook, the holder of Permit No. 29772

to appropriate the public waters of the state of Oregon, completed the construction of the works described therein on the 1st day of September, 1966

Remarks: _____
If the works have less capacity than described in the permit, or you have definitely abandoned part of the proposed development, you should so state in order that our records may not be unnecessarily encumbered.

IN WITNESS WHEREOF, I have hereunto set my hand this 8th day of September, 1966.
H. W. Crook
P. O. Box 692, Gold Beach, Oregon

(Signature of Applicant)

(Address)

Fill out, detach and mail to the State Engineer, Salem, Oregon 97310, when construction work is completed.

RECEIVED
SEP 12 1966
STATE ENGINEER
SALEM OREGON

ok
m.B.

IMPORTANT—This form is a notice to the State Engineer that permittee is ready to make **final proof** to the extent to which the water has actually been applied to the intended use under the terms of the permit. Permittee is cautioned that Certificate of Water Right will be issued based on the extent of the quantity and use as determined by the **final proof** inspection and survey which will be made in response to the filing of this Form C.

NOTE: In the case of an irrigation permit, this Form C should not be mailed to the State Engineer until all of the land described in the permit, which it is intended to irrigate under this permit at any time, has actually been irrigated.
Fill out, detach and mail to the State Engineer, Salem, Oregon 97310, when all of the water has been applied.

NOTICE OF COMPLETE APPLICATION OF WATER TO A BENEFICIAL USE

I, H. W. Crook, the holder of Permit No. 29772

to appropriate the public waters of the state of Oregon, completely applied the waters to a beneficial use in accordance with the terms of said permit, on the 1st day of September, 1966

Remarks: _____

IN WITNESS WHEREOF, I have hereunto set my hand this 8th day of September, 1966.
H. W. Crook
P. O. Box 692, Gold Beach, Oregon

(Signature of Applicant)

(Address)

RECEIVED
SEP 12 1966
STATE ENGINEER
SALEM OREGON

STATE OF OREGON
COUNTY OF CURRY
CERTIFICATE OF WATER RIGHT

THIS CERTIFICATE ISSUED TO

RODERICK A. MCKENZIE
94427 SIXES RIVER ROAD
PORT ORFORD, OREGON 97465

confirms the right to use the waters of Floras Creek, a tributary of the Pacific Ocean, for the purpose of irrigating 340.3 acres.

The right has been perfected under Permit 29772. The date of priority is April 21, 1964. The right is limited to not more than 2.94 CUBIC FEET PER SECOND or its equivalent in case of rotation, measured at the point of diversion from the source.

The point of diversion is located as follows:

SE 1/4 SE 1/4, SECTION 5, T 31 S, R 15 W, W.M.; 1100 FEET NORTH AND 160 FEET WEST FROM THE SE CORNER OF SECTION 5.

The amount of water used for irrigation, together with the amount secured under any other right existing for the same lands, shall be limited to ONE-EIGHTIETH of one cubic foot per second per acre, or its equivalent for each acre irrigated and shall be further limited to a diversion of not to exceed 2.5 acre-feet per acre for each acre irrigated during the irrigation season of each year.

The right shall conform to such reasonable rotation system as may be ordered by the proper state officer.

A description of the place of use under the right, and to which such right is appurtenant, is as follows:

SEE NEXT PAGE

LOT 3	(NE 1/4 NW 1/4)	7.0 ACRES
LOT 4	(NW 1/4 NW 1/4)	33.5 ACRES
	SW 1/4 NW 1/4	38.4 ACRES
	SE 1/4 NW 1/4	32.1 ACRES
	NE 1/4 SW 1/4	14.6 ACRES
	NW 1/4 SW 1/4	28.9 ACRES

SECTION 3

LOT 1	(NE 1/4 NE 1/4)	16.6 ACRES
	SW 1/4 NE 1/4	21.0 ACRES
	NE 1/4 SW 1/4	19.4 ACRES
	SE 1/4 SW 1/4	25.3 ACRES
	NE 1/4 SE 1/4	38.0 ACRES
	NW 1/4 SE 1/4	40.0 ACRES
	SW 1/4 SE 1/4	25.5 ACRES

SECTION 4

TOWNSHIP 31 SOUTH, RANGE 15 WEST, W.M.

This certificate is issued to confirm a change in point of diversion approved by an order of the Water Resources Director entered October 17, 1977, and supersedes certificate 36860, State Record of Water Right Certificates.

The issuance of this superseding certificate does not confirm the status of the water right in regard to the provisions of ORS 540.610 pertaining to forfeiture or abandonment.

The right to the use of the water for the above purpose is restricted to beneficial use on the lands or place of use described. The right is subject to minimum flows established by the Water Resources Commission with an effective date prior to this right.

WITNESS the signature of the Water Resources Director, affixed this date May 25, 1990.

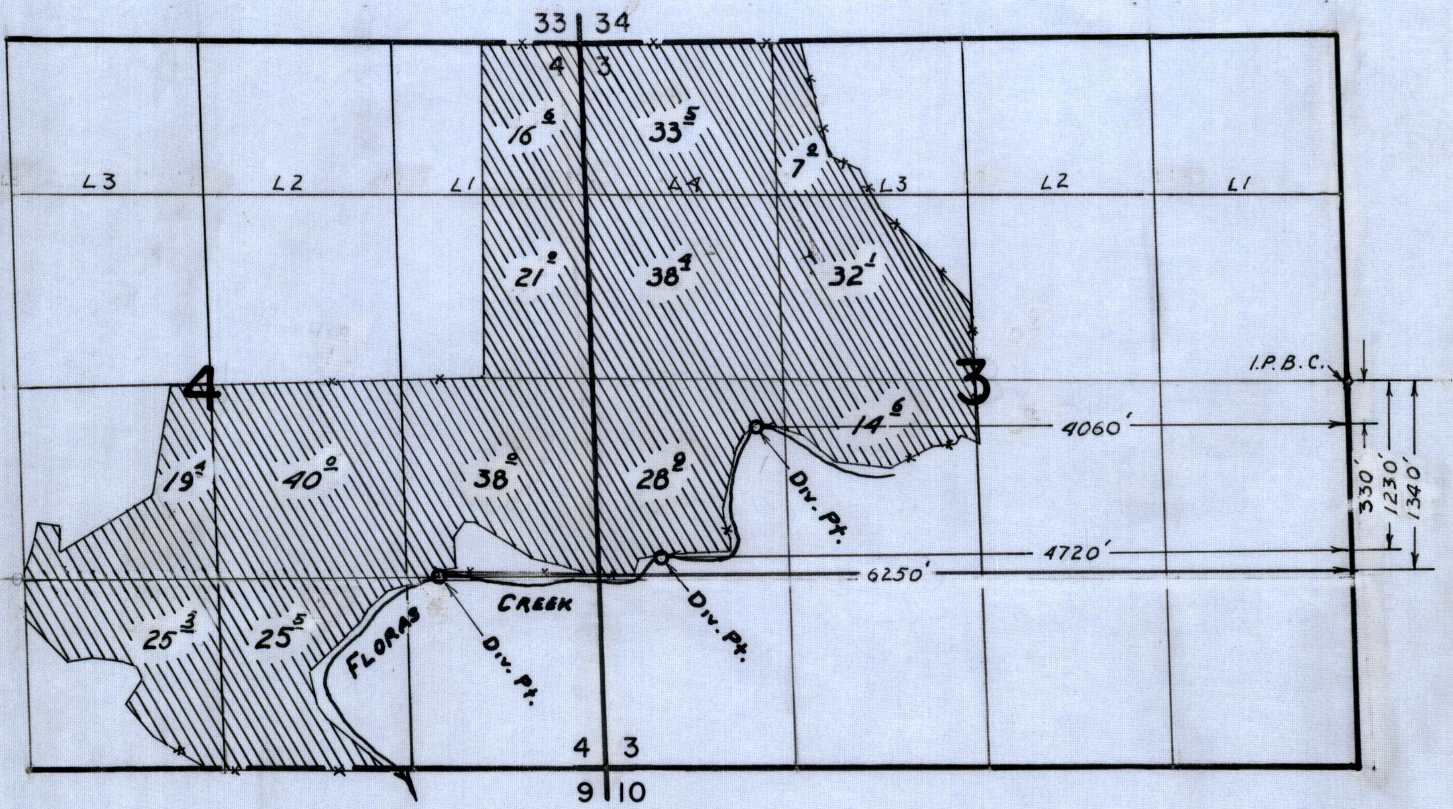
/s/ WILLIAM H. YOUNG

Water Resources Director

Recorded in State Record of Water Right Certificates numbered 64324.

T-3634.TES

T. 31 S. R. 15 W. W. M.



FINAL PROOF SURVEY
UNDER

Application No. 39763. Permit No. 29772.
IN NAME OF

RODERICK T. McKENZIE

Surveyed May 17, 1969, by L. E. Gould

SP*44033-119
RECEIVED
 JUN 4 1970
 STATE ENGINEER
 SALEM OREGON

STATE OF OREGON

COUNTY OF **CURRY**

Proof of Appropriation of Water

RODERICK T. MCKENZIE

of **Cape Blanco Road, Sixes**, State of **Oregon**,
 has applied beneficially the waters of
Floras Creek

a tributary of **Pacific Ocean** for the purpose of
 irrigation of **340.3 acres**

under Permit No. **29772** of the State Engineer, and that the use of said waters has been
 completed under the terms of said permit; that the priority of the
 right dates from **April 21, 1964**

that the amount of water for the purposes aforesaid, has been actually beneficially used in the
 amount of
2.94 cubic feet per second

or its equivalent in case of rotation, measured at the point of diversion from the stream.
 The point of diversion is located in the **NW¹/₄ SW¹/₄, Section 3; SE¹/₄ SE¹/₄, Section 4, T. 31 S.,
 R. 15 W., W. M. Diversion points located below:**

The amount of water used for irrigation, together with the amount secured under any other
 right existing for the same lands, shall be limited to **one-eightieth** of one cubic foot per second
 per acre, or its equivalent for each acre irrigated and shall be further limited
 to a diversion of not to exceed **2 1/2 acre feet per acre** for each acre irrigated
 during the irrigation season of each year,

and shall

conform to such reasonable rotation system as may be ordered by the proper state officer.

A description of the place of use under the right, and to which such right is appurtenant, is
 as follows:

<p>7.0 acres Lot 3 (NE¹/₄ NW¹/₄) 33.5 acres Lot 4 (NW¹/₄ NW¹/₄) 38.4 acres SW¹/₄ NW¹/₄ 32.1 acres SE¹/₄ NW¹/₄ 14.6 acres NE¹/₄ SW¹/₄ 28.9 acres NW¹/₄ SW¹/₄ Section 3</p>	<p>16.6 acres Lot 1 (NE¹/₄ NE¹/₄) 21.0 acres SW¹/₄ NE¹/₄ 19.4 acres NE¹/₄ SW¹/₄ 25.3 acres SE¹/₄ SW¹/₄ 38.0 acres NE¹/₄ SE¹/₄ 40.0 acres NW¹/₄ SE¹/₄ 25.5 acres SW¹/₄ SE¹/₄ Section 4 T. 31 S., R. 15 W., W. M.</p>
---	---

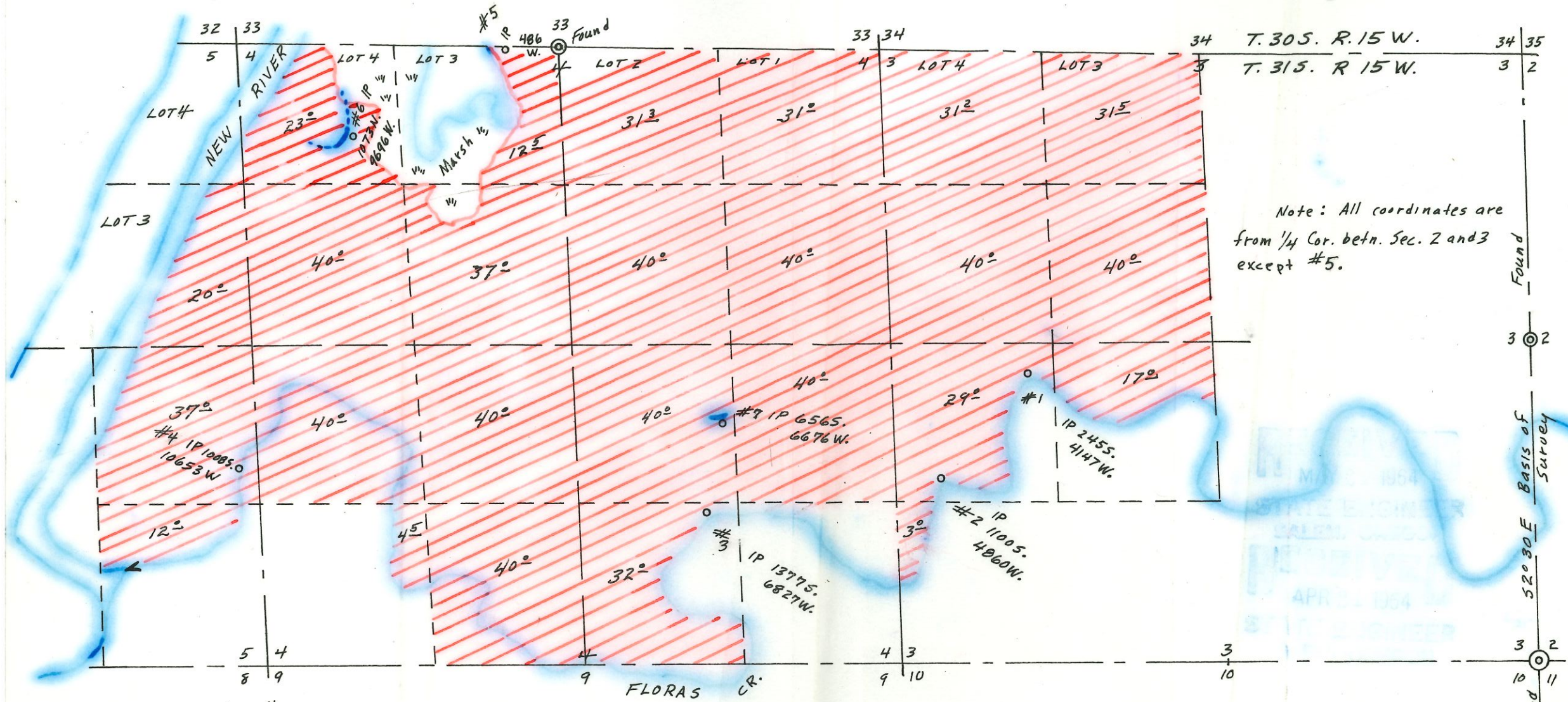
Diversion points located: 330 feet South and 4060 feet West; 1230 feet South
 and 4720 feet West; 1340 feet South and 6250 feet West, all from E¹/₄ Corner,
 Section 3.

I have read the above and foregoing proof of appropriation of water; I know the contents
 thereof, and that the facts therein stated are true.

IN WITNESS WHEREOF, I have hereunto set my hand this 20th day of May,

1970

Roderick T. McKenzie

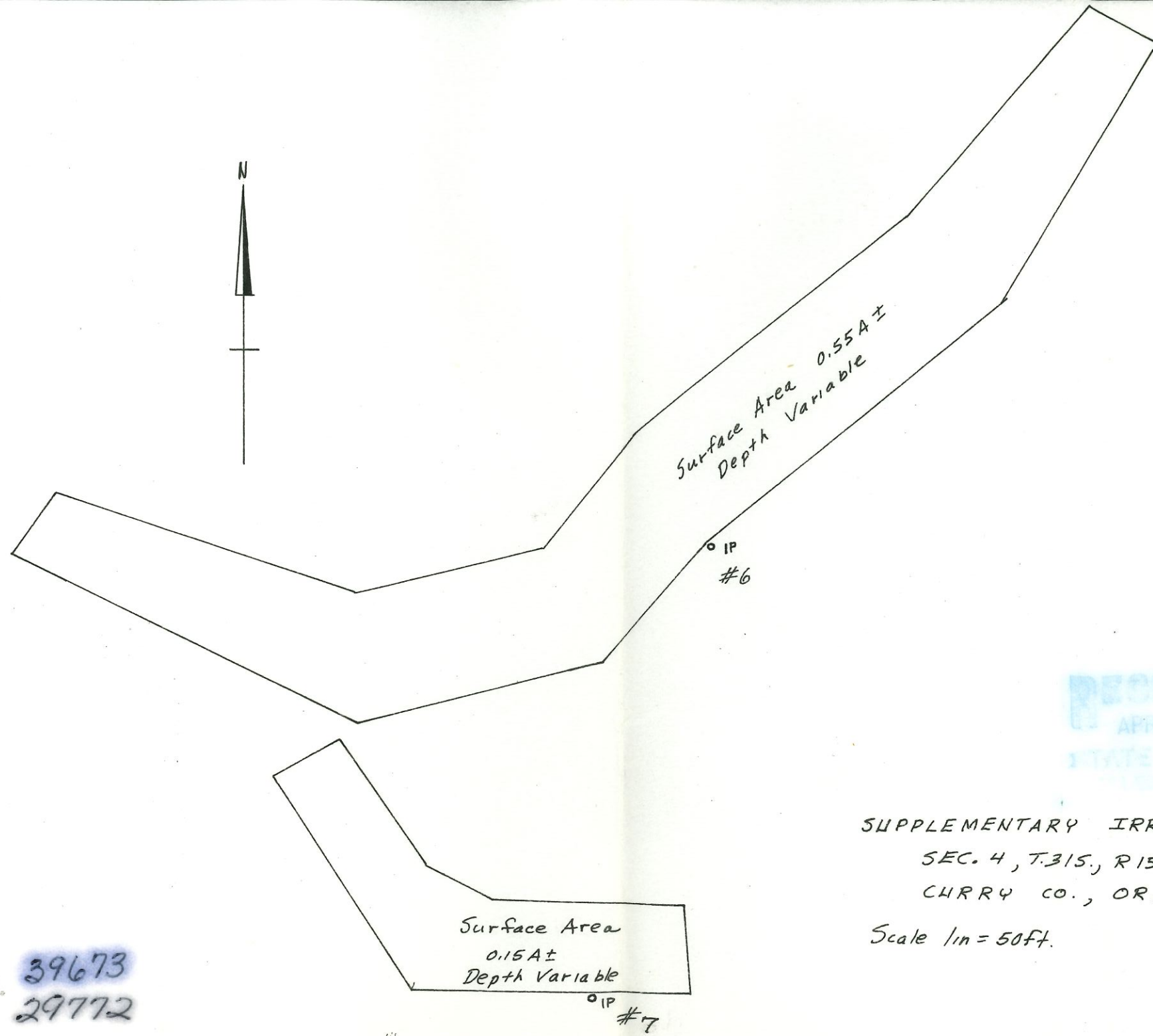


Note: All coordinates are from 1/4 Cor. betn. Sec. 2 and 3 except #5.

Application No. ~~39673~~
 Permit No. 39763
 29772

REGISTERED
 OREGON
 LAND SURVEYOR
H. J. Newhouse
 MAY 10, 1957
 H. J. NEWHOUSE
 402

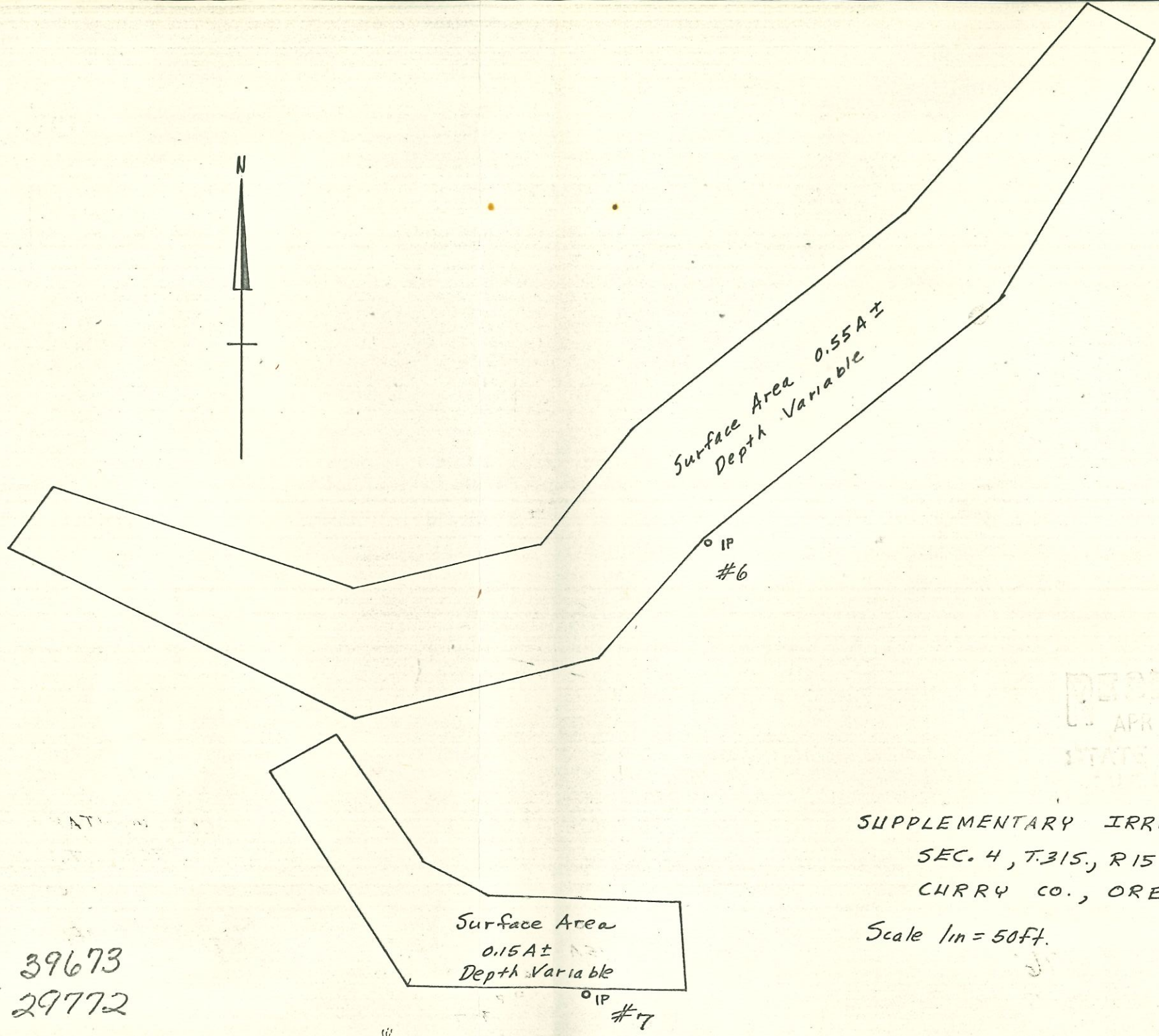
WATER FILING FOR.
 H. W. CROOK.
 IN. SEC.S. 3, 4, and 5
 T. 315. , R. 15 W., W.M.
 CURRY CO., OREGON
 Scale 1in = 1000ft April 1964



RECEIVED
APR 24 1964
STATE ENGINEER

SUPPLEMENTARY IRRIGATION PONDS
SEC. 4, T.31S., R.15W., W.M.
CURRY CO., OREGON
Scale 1in = 50ft. April 1964

Application No. 39673
Permit No. 29772



RECEIVED
APR 2 1964
STATE ENGINEER

SUPPLEMENTARY IRRIGATION PONDS
SEC. 4, T. 31S., R. 15W., W. M.
CHERRY CO., OREGON
Scale 1 in = 50 ft. April 1964

Application No. 39673
Permit No. 29772



SIXES, OREGON

Handwritten signature

Ms

*Mr. Chris Wheeler
State Engineer
Salem, Oregon*




SIXES, OREGON

RECEIVED
JUL 8 1969
STATE ENGINEER
SALEM, OREGON
Ms Mary

*Mr. Chris Wheeler
State Engineer
Salem, Oregon*





RECEIVED
15 1966
ENGINEER
OREGON

Phone EDgewood 2-2463

SIXES, OREGON

Sept. 10, 1966

Re: 39820
File 39763
No. 39809

Mr. Chris L. Wheeler
State Engineer
516 Public Service Building
Salem, Oregon

Dear Mr. Wheeler:

Following our telephone conversation and your letter dated August 31, 1966 the following has been accomplished.

In regard to permit 29772 in the name of H. W. Crook at the Star ranch, work has been completed and it is my understanding that Mr. Crook has mailed you the proper form. This completion includes a new 30 h.p. pump to replace the 20 h.p. pump that was not doing the job, two 20 h.p. pumps, 2800' of 6" line, 3200' of 5" line, 1800' of 4" line, 8000' of 3" line and 200 sprinklers. Total cost to me was \$12,300.

In regard to permit 29498 on the New Lake ranch 1800' of canal has been dug and a 20 h.p. pump together with a lift pump has been installed; in addition, 700' of 7" pipe, 1400' of 6" pipe, 1200' of 5" pipe, 1400' of 4" pipe, 6800' of 3" pipe and 180 sprinklers have been installed at a total cost of \$12,200. We also had a 20 h.p. pump here but has since been transferred to the Star ranch. I have yet to buy a 30 h.p. pump, 2000' of 6" line, 1000' of 5" line, 1200' of 3" line, plus 30 more sprinklers at an estimated cost of \$5,000.

We covered both the Star ranch and New Lake ranch at least six times the past season.

Finally, on permit 29649 in the name of A. W. Sweet, the following equipment has been purchased: two 20 h.p. pumps and one 15 h.p. pump. Also on hand is 1000' of 6" pipe, 600' of 5" pipe, 1000' of 4" pipe, 1200' of 3" pipe and 60 sprinklers. This is used equipment with the exception of one new 20 h.p. Berkley pump. There is also a new portable tractor pump that can be used anywhere.

My total cost so far on this system is \$4,000. I have also entered into an agreement with Coos-Curry REA to have power installed as soon as possible. This is in addition to what Mr. Sweet has already done, which includes actual irrigation.

I estimate that the remaining cost of this system would be \$4,000. I would be in a much better position to purchase this equipment in the spring than I would to carry this additional capital outlay through the winter.

I have sent the application for the extension of time to Mr. Sweet to be completed by him, since I do not own the land but have a long term lease. A letter will accompany Mr. Sweet's application for an extension of time.


I am enclosing the request for an extension of time on the New Lake ranch.

Sincerely,


Rod McKenzie

RM/gw

Encl--2



**STATE
ENGINEER**

RECEIVED
JUN 24 1970
STATE ENGINEER
SALEM OREGON

WATER RESOURCES DEPARTMENT

516 PUBLIC SERVICE BUILDING • SALEM, OREGON • 97310 • Ph 364-2171

TOM McCALL
GOVERNOR

June 5, 1970

FILE NO. 39763

CHRIS L. WHEELER
State Engineer

Roderick T. McKenzie
Cape Blanco Road
Sixes, Oregon 97476

Dear Sir:

This will acknowledge receipt of the signed proof of the proposed certificate in connection with your permit number 29772.

If you will now submit the certificate recording fee of \$1.00, we will be able to issue the confirming certificate.

Very truly yours,

Myron V. Bish
Assistant

MVB:cjs

June 5, 1970

39763

Roderick T. McKenzie
Cape Blanco Road
Sixes, Oregon 97476

Dear Sir:

This will acknowledge receipt of the signed proof of the proposed certificate in connection with your permit number 29772.

If you will now submit the certificate recording fee of \$1.00, we will be able to issue the confirming certificate.

Very truly yours,

Myron V. Bish
Assistant

MVB:cjs

STATE ENGINEER

WATER RESOURCES DEPARTMENT

516 PUBLIC SERVICE BUILDING • SALEM, OREGON • 97310 • Ph 364-2171

May 11, 1970

FILE NO. 39763

Roderick T. McKenzie
Cape Blanco Road
Sixes, Oregon 97476


Dear Sir:

Enclosed is the final proof in connection with the incomplete water right represented by your permit No. 29772.

The data contained in the proof, which is based on an inspection and survey of your project made by a representative of this department, defines the extent to which your water right has been completed within the terms of your permit. The proof should be dated and signed by you and returned to this office.

Upon receipt of the proof, properly executed and accompanied by the statutory recording fee of \$1, a certificate of water right will be issued confirming the right thereunder and, after being recorded in the county records, will be forwarded to you.

Very truly yours,



CHRIS L. WHEELER
State Engineer

Form 117

Enclosure

cjs

39763

October 3, 1969

Roderick T. McKenzie
Cape Blanco Road
Sixes, Oregon 97476

Dear Mr. McKenzie:

Enclosed is the assignment of Permit number 29772 from H. W. Crook to you. This has been recorded in the Records of the State Engineer, and our records have been changed accordingly.

Also enclosed is our receipt number 16554 covering the recording fee of \$1.

Very truly yours,

Myron V. Bish
Assistant

MVB:slv
Enclosures



**STATE
ENGINEER**

RECEIVED
OCT 2 1969
STATE ENGINEER
SALEM, OREGON

WATER RESOURCES DEPARTMENT

516 PUBLIC SERVICE BUILDING • SALEM, OREGON • 97310 • Ph 364-2171
39763

TOM McCALL
GOVERNOR

CHRIS L. WHEELER
State Engineer

September 16, 1969

Roderick T. McKenzie
Cape Blanco Road
Sixes, Oregon 97476

Dear Mr. McKenzie:

On July 8, 1969, we received the assignment of water right permit No. 29772 from H. W. Crook to you.

Before we can record the assignment and change our records accordingly, we will need the statutory recording fee of \$1. On July 16, 1969, we wrote to you requesting this fee, but have received no reply.

Very truly yours,

Myron V. Bish
Assistant

MVB:slv

39763

September 16, 1969

Roderick T. McKenzie
Cape Blanco Road
Sixes, Oregon 97476

Dear Mr. McKenzie:

On July 8, 1969, we received the assignment of water right permit No. 29772 from H. W. Crook to you.

Before we can record the assignment and change our records accordingly, we will need the statutory recording fee of \$1. On July 16, 1969, we wrote to you requesting this fee, but have received no reply.

Very truly yours,

Myron V. Bish
Assistant

MVB:slv

39763

July 16, 1969

Roderick T. McKenzie
Cape Blanco Road
Sixes, Oregon 97476


Dear Mr. McKenzie:

This will acknowledge receipt of the assignment of water right permit No. 29772 from H. W. Crook and Ruth Crook to you.

Before we can record this assignment, we will require the statutory recording fee of \$1.00.

Very truly yours,

Myron V. Bish
Assistant



STATE OF OREGON
STATE ENGINEER
516 PUBLIC SERVICE BUILDING
SALEM 10

REFER TO
FILE NO. 39763

September 12, 1966

H. W. Crook
P. O. Box 692
Gold Beach, Oregon

Gentlemen:

This will acknowledge receipt of your notice to the effect that complete application of water has been made under permit No. 29772.

Pursuant to your report and in line with the general practice of this office, a survey will be made at a later date.

After this survey, proof may be made and certificate issued covering the actual use of water as found by the engineer. In case of irrigation, any lands described in the permit that have not been irrigated will be automatically eliminated from the water right.

In the meantime, the permit which you hold will be valid evidence of the water right in question so long as you continue to use the water.

Very truly yours,

CHRIS L. WHEELER
State Engineer

Form 128

mgl

39820
39763
39809

August 31, 1966

Mrs. John Wahl
Box 43
Langlois, Oregon

Dear Mrs. Wahl:

Pursuant to the telephone request of Rod McKenzie this morning, I am enclosing applications for extension of the time limits for permit 29649 in the name of A. W. Sweet, 29772 in the name of H. W. Crook, and permit 29498 in the name of Roderick T. McKenzie.

These applications should be completed in as much detail as possible, and returned to this office with the statutory filing fee of \$2.00 each.

Very truly yours,

CHRIS L. WHEELER
State Engineer

By
Trevor Jones, Assistant

TJ:py

Enclosures

September 15, 1965

Mr. Rod McKenzie
Livestock Buyer
Sixes, Oregon

Dear Mr. McKenzie:

Under the terms of permit numbered 29772 you have until October 1, 1966 to complete construction necessary to make use of water under the permit and until October 1, 1967 to complete the irrigation of the land.

The notice of beginning of construction has been submitted and the permit is valid until October 1, 1966, when under its terms construction should be completed.

Very truly yours,

CHRIS L. WHEELER
State Engineer

By
Trevor Jones, Assistant

TJ/gcc



Phone EDgewood 2-2463

SIXES, OREGON

Aug. 27, 1965

RECEIVED
AUG 31 1965
STATE ENGINEER
SALMON, OREGON

Mr. Chris L. Wheeler
State Engineer
516 Public Service Bldg.

Dear Mr. Wheeler:


In regard to permit #29772 for irrigation at the Star Ranch, owned by Mr. Herb Crook and leased by me, we are now irrigating approximately 120 acres. The City of Bandon has installed three pumping stations and we intend to install the rest next year.

By the end of next year we intend to irrigate a total of at least 400 acres.

Sincerely,


Rod McKenzie

RM/gw



STATE OF OREGON
STATE ENGINEER
WATER RESOURCES DEPARTMENT
516 PUBLIC SERVICE BUILDING
SALEM 10

REFER TO
FILE NO. 39763

August 18, 1965

Mr. H. W. Crook
P.O. Box 692
Gold Beach, Oregon

Dear Sir:

This will acknowledge the notice of beginning of construction under the terms of permit No. 29772.

Our records show the time limit for completion of construction of the works and/or the purchase and installation of all the facilities required for the authorized beneficial use of water will expire on October 1, 1966.

Very truly yours,

CHRIS L. WHEELER
State Engineer

Form 118

nsm

May 7, 1965

Roderick T. McKenzie
Sixes
Oregon

Dear Mr. McKenzie:

I have your letters of May 4, 1965 in regard to permits 29772 and 29498.

In regard to permit 29772, please be advised that you have until October 1, 1966 to complete the construction under this permit. Therefore, no formal extension of time will be needed until that date.

In regard to permit 29498, the date for completion of construction is also October 1, 1966 so again no extension of time would be needed at this time.

You are reminded that on permit 29772, you are required to make a beginning on construction on or before October 12, 1965. You indicated on permit 29498 that you had started on the construction of that project as of the date you filed.

Very truly yours,

CHRIS L. WHEELER
State Engineer

By
C. O. Bartels
Assistant

COB:caw



Phone EDgewood 2-2463
SIXES, OREGON

May 4, 1965

Mr. Chris L. Wheeler
State Engineer
State of Oregon
Salem, Oregon

RECEIVED
MAY 5 1965
STATE ENGINEER
SALEM, OREGON

Dear Mr. Wheeler:

This letter pertains to irrigation permit #29772 on H. W. Crook's Star Ranch in Langlois, Oregon which I lease.

We have entered into an agreement with Bandon P.U.D. and they are in the process of putting in the electricity.

This system may not be in full operation until fall. Therefore, I would like an entention of time for completion of contruction.

Sincerely,


Rod McKenzie

RM/gw

39763

November 2, 1964

Mr. H. W. Crook
Gold Beach
Oregon

Dear Mr. Crook:

39763, permit No. 29772 with blueprint.

H. W. CROOK

P. O. BOX 6
GOLD BEACH, OREGON

OFFICE PHONE CHERRY 7-3531

HOME PHONE CHERRY 7-3091

August 20, 1964

RECEIVED
AUG 21 1964
STATE ENGINEER
SALEM, OREGON

State Engineer
516 Public Service Building
Salem, Oregon 97310

Dear Sir: Re: File #39763 - Your letter 6/30/64

I enclose herewith amended application and
additional fee in the amount of \$1.70.

Yours very truly,


H. W. Crook

4019

39763

August 31, 1964

H. W. Crook
Gold Beach,
Oregon

Dear Mr. Crook:

This will acknowledge your letter of August 20, 1964, returning application number 39763 with additional recording fees in the sum of \$1.70 for which our receipt numbered 2312 is enclosed.

Your application now appears to be in satisfactory form to be considered for approval by issuance of a permit with the next group.

Very truly yours,

CHRIS L. WHEELER
State Engineer

By
Walter N. Perry, Assistant

scl
Enclosure

June 30, 1964

Mr. H. W. Crook
Gold Beach
Oregon

Dear Mr. Crook:

Since we have not received a reply to our letter of May 28, 1964, nor the additional recording fees required to accompany the application in the sum of \$1.70, we are returning your application numbered 39763 for completion, being endorsed so that in order to retain its date of priority, it must be returned to this office on or before August 31, 1964.

As was pointed out in our letter of May 28th, the equipment which you describe in your application is not adequate to appropriate the quantity of water which you have requested; and, unless your application clearly states that you intend to provide for such equipment as is needed to make this large an appropriation, the permit must limit the quantity of water to be appropriated to that quantity which can be appropriated with the equipment described.

Very truly yours,

CHRIS L. WHEELER
State Engineer

By
Walter N. Perry, Assistant

WNP:egw

Enclosure

39763

31.50 *
31.20
40.00
40.00
17.00
29.00
3.00
31.00
31.30
12.50
23.00
40.00
40.00
37.00
40.00
40.00
40.00
32.00
40.00
40.00
40.00
4.50
20.00
37.00
12.00
752.00 *

May 28, 1964

Mr. H. W. Crook
Gold Beach
Oregon

Dear Mr. Crook:

This will acknowledge your returned application numbered 39763 and the accompanying tracing.

Your application has been re-examined, and it is noted that additional recording fees will be required in the sum of \$1.70. It is also noted in the remarks section that you state that diversion from Points No. 6 and No. 7 will be used supplementally. As your application is now written, it provides for the appropriation of 1.68 cubic feet of water per second from New River, 6.72 cubic feet of water per second from Floras Creek, 0.5 cubic foot of water per second from the slough, and 0.5 cubic foot of water per second from the pond. No one source of water will be supplemental to another source, but a total of 9.4 cubic feet of water per second may be appropriated from all sources for the irrigation of the lands described.

It is noted that the equipment you have described in the application is not adequate to appropriate the quantities of water which you have requested. I believe that you should provide for additional equipment or, at least, indicate your intention to secure additional equipment before completing the development of your project.

We will withhold further action on your application pending your reply.

Very truly yours,

CHRIS L. WHEELER
State Engineer

By
Walter N. Perry, Assistant

WNP:egw

May 7, 1964

Mr. H. W. Crook
Gold Beach
Oregon

Dear Mr. Crook:

This will acknowledge your application for a permit to appropriate 8.97 cubic feet of water per second from Floras Creek and New River for the irrigation of 717.9 acres, the accompanying map and reproducible drawing, legal description, and fees in the sum of \$56.40 for which our receipt numbered 652 is enclosed.

Your application has been examined and filed under file number 39763. Upon examination of your application, it is noted that Diversion Points No. 6 and No. 7 appear to be from natural ponds or old slough channels of existing streams. As the application is now written, it does not include these ponds or sloughs as a source of appropriation. If you wish to appropriate water from these sources, you should specify them in Item 1; and the quantity of water to be appropriated from each pond should be specified in Item 2.

It is noted in Item 8 that the tabulation shows 40 acres to be irrigated in the SE $\frac{1}{4}$ SW $\frac{1}{4}$ of Section 4, Township 31 South, Range 15 West, and that the map accompanying the application shows considerably less acreage hatched indicating the area to be irrigated. The map and the application must be in agreement.

We are, therefore, returning your application and the accompanying map for completion and correction, the application being endorsed so that in order to retain its date of priority, it must be returned to this office on or before July 7, 1964.

Very truly yours,

CHRIS L. WHEELER
State Engineer

By
Walter N. Perry, Assistant

WNP:egw
Enclosures-3

WARRANTY DEED

KNOW ALL MEN BY THESE PRESENTS, That COLLIER BUFFINGTON, JR., and JANE BUFFINGTON, husband and wife, for and in consideration of the amount of One and other Dollars, to them in hand paid by H. W. CROOK, have granted, bargained, sold and conveyed, and by these presents do hereby grant, bargain, sell and convey unto said H. w. Crook, his heirs and assigns, all the following real property, with the tenements, easements, hereditaments and appurtenances, situate, lying and being in the County of Curry and State of Oregon, bounded and described as follows, to-wit:

RECEIVED
APR 21 1964
STATE ENGINEER
SEASIDE, OREGON

An undivided one-half interest, being the entire interest of the grantors herein, in and to the following described real property in Township 31 South, Range 15 West of the Willamette Meridian, in Curry County, Oregon, to wit:

PARCEL I

The following property in Section 3:

The northwest quarter, and those portions of the southwest quarter lying North of the centerline of Floras Creek; and also that certain gravel bar in the southeast corner of the Northeast quarter of the Southwest quarter, as described and reserved in that certain deed from H. w. Crook et ux and Collier Buffington, Jr., to Fred Guerin and Rayburn Guerin, dated the 8th day of January, 1951.

PARCEL II

All of Section 4, except the following 3 tracts:

Excepted Tract 1: That portion of the Southwest quarter of the Southwest quarter lying South and West of the center line of the channel of Floras Creek.

Excepted Tract 2: That portion of the Southwest quarter of the Southeast quarter east of the center line of the channel of Floras Creek.

Excepted Tract 3: The Southeast quarter of the Southeast quarter.

PARCEL III

Government lots 3 and 4; the Northeast quarter of the Southeast quarter; and that portion of the Southeast quarter of the Southeast quarter North and West of the center of the channel of Floras Creek, all in Section 5.



Application No. 39763
Permit No. 29772

PARCEL IV

That portion of the Southeast quarter of the Southeast quarter lying East of U. S. Highway 101, and North and West of the center line of the channel of Floras Creek, in Section 3.

And also, all easements, including but not limited to, easements for access and road purposes and easements for the removal of gravel and rock.

TO HAVE AND TO HOLD, The above described and granted premises unto the said H. W. Crook, his heirs and assigns forever.

And Collier Buffington, Jr., one of the grantors above named, does covenant to and with the above named grantee, his heirs and assigns that he is lawfully seized in fee simple of the above granted premises, that the above granted premises are free from all encumbrances, and that he will and his heirs, executors and administrators, shall warrant and forever defend the above granted premises, and every part and parcel thereof, against the lawful claims and demands of all persons whomsoever,

Witness their hands and seals this 21st day of January, 1956.

Collier Buffington (SEAL)
Jane Buffington (SEAL)

STATE OF OREGON)
: ss.
COUNTY OF JACKSON)

BE IT REMEMBERED, That on this 21st day of January, 1956, before me, the undersigned, a notary public in and for said County and State, personally appeared the within named Collier Buffington, Jr. and Jane Buffington, known to me to be the identical individuals described in and who executed the within instrument and acknowledged to me that they executed the same freely and voluntarily.

IN TESTIMONY WHEREOF, I have hereunto set my hand and affixed my official seal the day and year last above written.



Robert Cunningham
Notary Public for Oregon
My Commission Expires: *May 31, 1958*

RECORDED: 1/27/56
Oleta A. Walker, County Clerk,
CURRY COUNTY, ORE. By *P. Anderson* Deputy

RECEIVED
APR 21 1964

STATE ENGINEER
SALEM, OREGON

RECEIVED
MAY 21 1964

STATE ENGINEER
SALEM, OREGON

No.				
1	245S.	4147W.	of $\frac{1}{4}$ Cor. E.	side Sec. 3, T31S,R15W
2	1100S.	4860W.	"	"
3	1377S.	6827W.	"	"
4	1008S.	10653W.	"	"
5	0	486W.	of $\frac{1}{4}$ Cor. N.	side Sec. 4, T31S,R15W
Supplementary #6	1073N.	9696W.	of $\frac{1}{4}$ Cor. E.	side Sec. 3, T31S,R15W
"	#7 656S.	6676W.	"	"

being within the:

No.	
1	NW $\frac{1}{4}$ SW $\frac{1}{4}$ Sec. 3, T31S,R15W
2	NW $\frac{1}{4}$ SW $\frac{1}{4}$ Sec. 3, T31S,R15W
3	SW $\frac{1}{4}$ SE $\frac{1}{4}$ Sec. 4, T31S,R15W
4	NE $\frac{1}{4}$ SE $\frac{1}{4}$ Sec. 5, T31S,R15W
5	Government Lot 3, Sec. 4, T31S,R15W
Supplementary #6	Government Lot 4, Sec. 4, T31S,R15W
"	#7 NW $\frac{1}{4}$ SE $\frac{1}{4}$ Sec. 4, T31S,R15W

39590

Application No. 39763
Permit No. 29772

RECEIVED
 APR 21 1964
 STATE ENGINEER
 SALEM, OREGON
 RECEIVED
 MAY 21 1964
 STATE ENGINEER
 SALEM, OREGON

Township	Range	Sec.	40 Acre Tract	Number of Acres to be irrigated
31	15	3	Lot 3	31.5
		3	Lot 4	31.2
		3	SE $\frac{1}{4}$ NW $\frac{1}{4}$	40
		3	SW $\frac{1}{4}$ NW $\frac{1}{4}$	40
		3	NE $\frac{1}{4}$ SW $\frac{1}{4}$	17
		3	NW $\frac{1}{4}$ SW $\frac{1}{4}$	29
		3	SW $\frac{1}{4}$ SW $\frac{1}{4}$	3
			Total	147.6
31	15	4	Lot 1	31.0
		4	Lot 2	31.3
		4	Lot 3	12.5
		4	Lot 4	23.0
		4	SE $\frac{1}{4}$ NE $\frac{1}{4}$	40.0
		4	SW $\frac{1}{4}$ NE $\frac{1}{4}$	40.0
		4	SE $\frac{1}{4}$ NW $\frac{1}{4}$	37.0
		4	SW $\frac{1}{4}$ NW $\frac{1}{4}$	40.0
		4	NE $\frac{1}{4}$ SE $\frac{1}{4}$	40.0
		4	NW $\frac{1}{4}$ SE $\frac{1}{4}$	40.0
		4	SW $\frac{1}{4}$ SE $\frac{1}{4}$	32.0
		4	NE $\frac{1}{4}$ SW $\frac{1}{4}$	40.0
		4	SE $\frac{1}{4}$ SW $\frac{1}{4}$	40.0
		4	NW $\frac{1}{4}$ SW $\frac{1}{4}$	40.0
4	SW $\frac{1}{4}$ SW $\frac{1}{4}$	4.5		
			Total	491.3
31	15	5	Lot 3	20.0
		5	NE $\frac{1}{4}$ SE $\frac{1}{4}$	37.0
		5	SE $\frac{1}{4}$ SE $\frac{1}{4}$	12.0
			Total	79.0
Grand total				717.9

OK 1572 → 40.0 ← ?

Application No. 39763
 Permit No. 29772

TWP	Ran.	Sec.		
315 ✓	15W ✓	3 ✓	lot 3 (NE $\frac{1}{4}$ NW $\frac{1}{4}$) ✓	7.0 ✓
			lot 4 (NW $\frac{1}{4}$ NW $\frac{1}{4}$) ✓	33.5 ✓
			SW $\frac{1}{4}$ NW $\frac{1}{4}$ ✓	38.4 ✓
			SE $\frac{1}{4}$ NW $\frac{1}{4}$ ✓	32.1 ✓
			NE $\frac{1}{4}$ SW $\frac{1}{4}$ ✓	14.6 ✓
			NW $\frac{1}{4}$ SW $\frac{1}{4}$ ✓	28.9 ✓
		4	lot 1 (NE $\frac{1}{4}$ NE $\frac{1}{4}$) ✓	7.0 0+ ✓
			SW $\frac{1}{4}$ NE $\frac{1}{4}$ ✓	3 3.5 0+ ✓
			NE $\frac{1}{4}$ SW $\frac{1}{4}$ ✓	3 8.4 0+ ✓
			SE $\frac{1}{4}$ SW $\frac{1}{4}$ ✓	3 2.1 0+ ✓
			NE $\frac{1}{4}$ SE $\frac{1}{4}$ ✓	1 4.6 0+ ✓
			NW $\frac{1}{4}$ SE $\frac{1}{4}$ ✓	2 8.9 0+ ✓
			SW $\frac{1}{4}$ SE $\frac{1}{4}$ ✓	1 6.6 0+ ✓
				2 1.0 0+ ✓
				1 9.4 0+ ✓
				2 5.3 0+ ✓
				3 8.0 0+ ✓
				4 0.0 0+ ✓
				2 5.5 0+ ✓
				3 4 0.3 0* ✓
				25.5 ✓
				<u>340.3</u> ✓

*

7.0 0+ ✓

3 3.5 0+ ✓

3 8.4 0+ ✓

3 2.1 0+ ✓

1 4.6 0+ ✓

2 8.9 0+ ✓

1 6.6 0+ ✓

2 1.0 0+ ✓

1 9.4 0+ ✓

2 5.3 0+ ✓

3 8.0 0+ ✓

4 0.0 0+ ✓

2 5.5 0+ ✓

3 4 0.3 0* ✓

Curry

NW 1/4 S.W. 1/4 Sec 3
S.E. 1/4 S.E. 1/4 Sec. 4

Abstract of Permit No. 29772

Application No. 39763 Certificate No.

Name

~~H. W. Crook~~

~~Gave Assignment Form to~~
Redarick T. McKenzie (New Owner)
Cape Bianca Road
Sixes, Oregon

Address

Gold Beach, Oregon

Source of water supply

~~New River, Floras Creek, Slough and Pond; trib.~~

Use

Pacific Ocean
Irrigation of 340.3 acres.

Point of diversion

#1 - 245' S & 4147' W from E1/2 cor, Sec. 3; #2 - 1100' S

Number of acres

& 4860' W from E1/2 cor, Sec. 3; #3 - 1377' S & 6827' W
from E1/2 cor, Sec. 3; #4 - 1008' S & 10653' W from E1/2 cor,
Sec. 3; #5 - 0' S & 486' W from N1/2 cor, Sec. 4; #6 - 1073' N *

752.0

DESCRIPTION OF LAND TO BE IRRIGATED OR PLACE OF USE

Twp.	Range	Sec.	NE 1/4				NW 1/4				SW 1/4				SE 1/4				
			NE 1/4	NW 1/4	SW 1/4	SE 1/4	NE 1/4	NW 1/4	SW 1/4	SE 1/4	NE 1/4	NW 1/4	SW 1/4	SE 1/4	NE 1/4	NW 1/4	SW 1/4	SE 1/4	
31S	15W	3					L.3 31.5	L.4 31.2	40	40	17	29	3						
		4	L.1 31	L.3 12.5	40	40	31.3	L.2 40	37	40	40	4.5	40	40	40	32			
		5				L.3 20									37		12		

Div. Pts. located 330 ft S. & 4060 ft W.; 1230 ft S. & 4720 ft W.; 1340 ft S. & 6250 ft W., all from E. 1/4 cor. Sec. 3

1 & 2 (NW 1/4 SE 1/4) Sec. 3; #3 (SW 1/4 SE 1/4), Sec. 4; #4 (NE 1/4 SE 1/4) Sec. 5; #5 (NW 1/4 NW 1/4) Lot 3, Sec. 4; #6 (NW 1/4 NW 1/4) Lot 4, Sec. 4; #7 (NW 1/4 SE 1/4), Sec. 4, all being in T. 31 S., R. 15 W., W.N., in the county of Curry

Priority date

April 21, 1964

Amount of water

2.94

~~9.40 c.f.s. measured at point of diversion, being 1.68~~

Time limit to begin construction

~~0.5 c.f.s. from New River, 6.72 c.f.s. from Floras Creek, and~~
October 12, 1965

Time limit to complete construction

10-1-66

extended to

extended to

Time limit to completely apply water

10-1-67

extended to

extended to

Remarks:

This appropriation shall be limited to 1/80th of one cubic foot per second or its equivalent for each acre irrigated and shall be further limited to a diversion of not to exceed 2 1/2 acre feet per acre for each acre irrigated during the irrigation season of each year, and shall be subject to such reasonable rotation system as may be ordered by the proper state officer.

P. T. S. - 1969 T
May 17, 1969
L. E. G.

PJ

Info: Rick McKenzie, Son of Rod McKenzie

Pumps: #1 20 H.P. Century, 3 phase, 3500 R.P.M.

Dir. Br. Moore Rane Cent, 4" X 3" Mod. 3 W P-6 $\frac{3}{4}$

#2 Same as above w/ 80% @ 130 hd = 490 gpm

#3 Same as above

Pipe: 390' 8" Alum. 440' 4" Alum.

2630' 6" " 720' 6" "

3210' 5" " ~~840'~~ 3" "

1260' 4" " 9570' 3" "

Heads: 220 Heads ← Rain Troll #200 - $\frac{11}{64}$ 60 PSI (6.56)(220) 1448 gpm = 3.23 cfs

Approx. 75 Heads max. used with one pump at one time.

@ 50 PSI = (6)(220) = 1320 gpm = 2.94 cfs

Lift: Suction - 4' to 6' Discharge 12' to 15'

Crop: Pasture

Tie: To the E. $\frac{1}{4}$ Cor. Sec. 3 (I.P.B.C.)

Note: Rick McKenzie said that Diversion of water has been made from 3 Pts. in Floras Creek only. No Diversion has been made from New River, Slough or Pond. He said New River is located in Coos and not in Curry County.

Rod McKenzie purchased this property from Mr. Crook.

May 17, 1969, L. E. Gould

Field Engineer