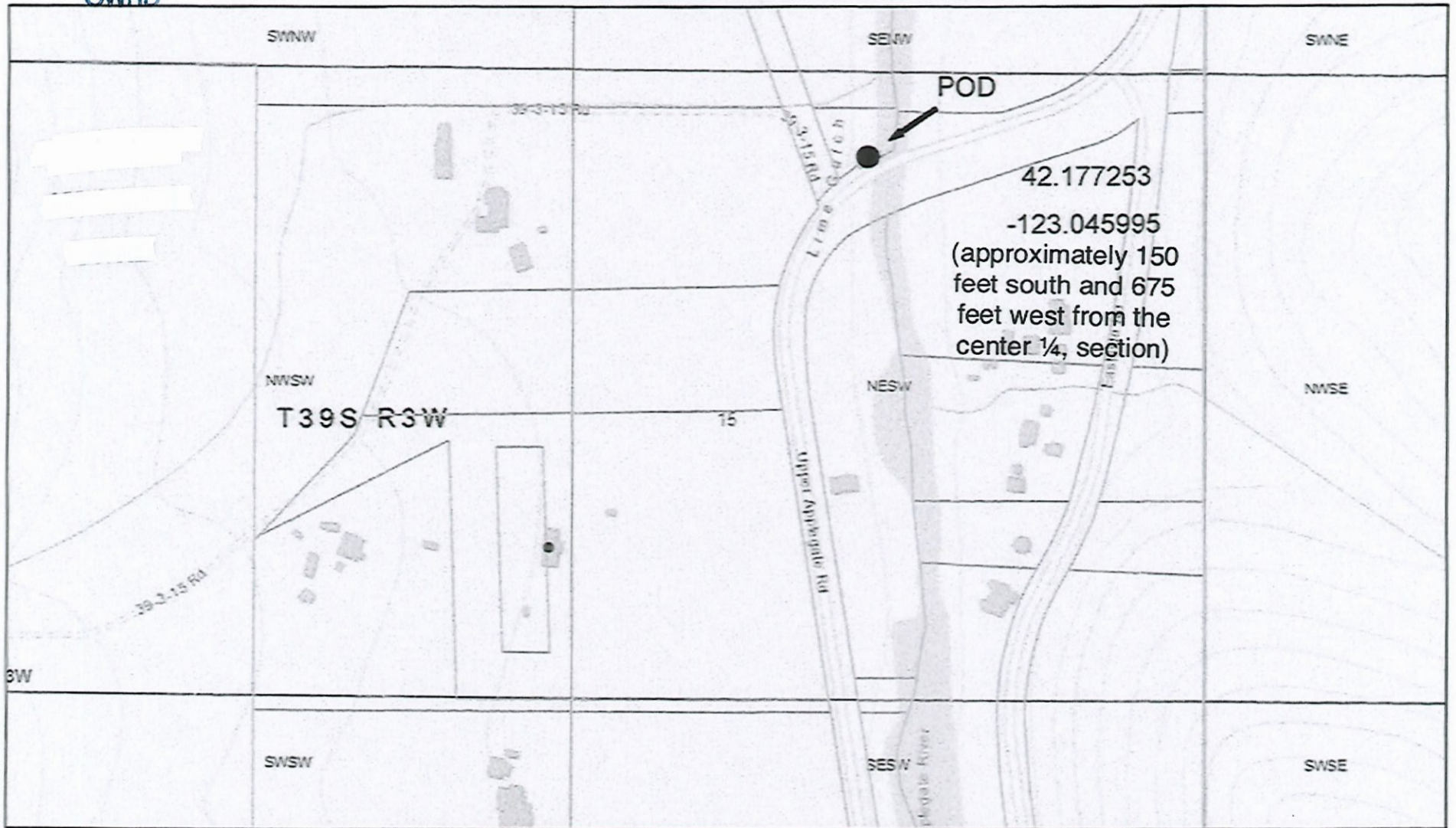


RECEIVED







MAR 26 2024


OWBD

39-3W-15 Ward Limited License POD



6/8/2021, 10:34:36 PM

-  Jackson Tax Lots
-  Quarter Quarters labels
-  Sections
-  Townships
-  Quarter Quarters
-  Township Range



County of Jackson, OR, Bureau of Land Management, State of Oregon, State of Oregon DOT, State of Oregon GEO, Esri, Canada, Esri, HERE, Garmin, INCREMENT P, USGS, EPA, USDA, Oregon Department of Forestry

