

E-2 App Yes No**Standard Application Completeness Checklist****Groundwater and Surface Water Applications Only**

Minimum Application Requirements (OAR 690-310-0040 &-0050)

For use by WRD staff only

Application #:	G-19426	Receipt #:	142633
Applicant Name:	Kraemer Farms	Amount Requested:	.65 cfs
Priority Date:	4/1/24	Proposed Use:	IR
County:	Marion	POD's TRS &TL:	6S 1E 20; 2300
WM #:	16	Caseworker:	Lucinda
Reviewed by:	Corie	Reviewed Date:	4/2/24

 Applicant/Organization Name and Mailing Address Signature of **all** applicants (include title or authority of representative if applicant is an organization or corporation). Note: Applicant's agent may NOT sign the application on behalf of the applicant. Property Ownership: Does the applicant own all the land for the proposed project? Yes No

If No:

 The affected landowner's name(s) and mailing address(s) must be listed. A signed statement declaring the existence of either written authorization or an easement permitting access to land crossed by the proposed ditch canal or other work must be submitted. **For a SW Application:** Source of water must be indicated. If the source is stored water, is the stored water component filled out and does the applicant own the reservoir or include a non-expired agreement for stored water? (ORS 537.400) If for stored water, is the source authorized under a permit, certificate, or decree?Permit or Certificate issued: Y NPermit or Certificate #: **NOTE:** An expedited secondary (E2) application and a reservoir application cannot be filed at the same time. The reservoir must be legally authorized first, under an existing water right, in order to accept and process an E2 application. **For a GW Application:** Well development table completed and a well log report included (if existing) Division 33 (Sensitive, Threatened, Endangered, Fish Species) Proposed Water Use: Amount of water from *each* source in GPM, CFS, or AF Period of use indicated If for supplemental irrigation, primary acreage or underlying permit or certificate number listed.





(Note: Primary and Supplemental Irrigation counts as 2 uses)

 Water Management Section Resource Protection Section

- Project schedule. (Note: If system is already completed, indicates "existing.", (Note: Estimates are okay if the water system has not been designed))
- Supplemental data sheets enclosed (if needed)
 - Form M (Municipal or Quasi-Municipal)
- A completed **Land-Use Form** or receipt signed and dated by the appropriate planning department. Please be certain that the Land-Use form lists all lands involved and all uses proposed. Date of signature must be within the past 12 months.
- A **Legal Description** of all the properties involved where water is diverted, conveyed, and used. The legal description includes a metes and bounds or other government survey description. A copy of the deed, land sales contract or title insurance policy can provide this information, or applicant may submit a lot book report prepared by a title company. Copies of tax bills are not acceptable
- The proposed source **IS** **IS NOT** restricted or withdrawn from further appropriation. **NOTE:** If it is withdrawn under ORS 538, reject/return application and fees.
- The **map** must meet all the minimum requirements of OAR 690-310-0050.
 - Township, Range, Section
 - Location of main canals, ditches, pipelines or flumes (if POA/POD is outside of POU)
 - Place of use, 1/4-1/4's and tax lot clearly identified
 - Even map scale not less than 4" = 1 mile (1" = 1320 ft.); examples: 1" = 100 ft., 1" = 200 ft.
 - Location of **each** diversion point or well by reference to a recognized public land survey corner.
 - Multiple wells shall be uniquely labeled, and identified on well logs, if existing.
 - Reference corner on map
 - North directional symbol
 - Number of acres per 1/4 1/4 if for irrigation, supplemental irrigation, or nursery use
- Fees:** Amount of Water Requested: .65 cfs Name on Check: Kraemer Farms LLC

Exam Fee Due:	\$2390
Exam Fee Submitted:	\$2390
Difference:	\$0
Recording Fee Paid?	<input type="checkbox"/> Yes <input checked="" type="checkbox"/> No \$ 0
Total:	\$2390

Oregon Water Resources Department Groundwater Application

-  [Main](#)
-  [Help](#)
-  [Return](#)
-  [Contact Us](#)

Today's Date: Tuesday, April 2, 2024

Base Application Fee.		\$1,570.00
Number of proposed cubic feet per second (cfs) to be appropriated. (1 cfs = 448.83 gallons per minute)	.65	\$410.00
Number of proposed Use's for the appropriated water. (i.e. Irrigation, Supplemental Irrigation, Pond Maintenance, Industrial, Commercial, etc) *	1	
Number of proposed groundwater points of appropriation. (i.e. number of wells) (include all injection wells, if applicable) **	2	\$410.00
Subtotal:		\$2,390.00
Permit Recording Fee. ***		\$610.00
* the 1st Water Use is included in the base cost. ** the 1st groundwater point of appropriation is included in the base cost. *** the Permit Recording Fee is not required when the application is submitted but, must be paid before a permit will be issued. It is fully refundable if a permit is not issued. If the recording fee is not paid prior to issuance of the Final Order, permit issuance will be delayed.	<input type="button" value="Recalculate"/>	
Estimated cost of Permit Application		\$3,000.00

