






Document Path: Y:\2146\_Green\_Fields\Source\_Figures\GW\_Permitt\_App\GW\_Perm\_POU\_POA.mxd, I:\amos

**LEGEND**

-  Proposed Point of Appropriation
-  Conveyance Line
-  Proposed Place of Use (104.2 ac.)
-  Tax Lot
-  Intermittent Stream

**Groundwater Permit Application**  
**Green Fields III, LLC.**  
**Place of Use/Points of Appropriation**  
**Harney County**  
 Township 39 South, Range 35 East (W.M.)

**LOCATION DESCRIPTION**  
**Proposed Points of Appropriation**

- SW-2**  
 Located 2,245 feet North and 2,420 feet West from the South ¼ corner of Section 23, Township 39 South, Range 35 East (W.M.)
- SW-3**  
 Located 760 feet North and 40 feet West from the South ¼ corner of Section 22, Township 39 South, Range 35 East (W.M.)
- TC-3**  
 Located 1,310 feet South and 80 feet East from the North ¼ corner of Section 23, Township 39 South, Range 35 East (W.M.)

**DISCLAIMER**  
 This map was prepared for the purpose of identifying the location of a water right only and it is not intended to provide legal dimensions or location of property ownership lines.

Date: February 27, 2024  
 Data Sources: BLM, ESRI, OWRD, USGS

