

# Application for a Permit to Use Surface Water



**Oregon Water Resources Department**  
725 Summer Street NE, Suite A  
Salem, Oregon 97301-1266  
503-986-0900  
www.oregon.gov/OWRD

## SECTION 1: APPLICANT INFORMATION AND SIGNATURE

### Applicant

NAME KURT A. KAYNER AND ELLEN A. KAYNER		PHONE (HM)	
PHONE (WK)	CELL (541) 501-2794		FAX
ADDRESS 29745 NIXON DR.			
CITY HALSEY	STATE OR	ZIP 97348	E-MAIL *

### Organization

NAME		PHONE	FAX
ADDRESS			CELL
CITY	STATE	ZIP	E-MAIL *

**Agent** – The agent is authorized to represent the applicant in all matters relating to this application.

AGENT / BUSINESS NAME WILL MCGILL SURVEYING, LLC		PHONE (503) 931-0210	FAX
ADDRESS 15333 PLETZER RD. SE			CELL (503) 510-3026
CITY TURNER	STATE OR	ZIP 97392	E-MAIL * WILLMCGILL.SURVEYING@GMAIL.COM

Note: Attach multiple copies as needed

\* By providing an e-mail address, consent is given to receive all correspondence from the Department electronically. (Paper copies of the proposed and final order documents will also be mailed.)

Received by OWRD

APR 23 2024

Salem, OR

**By my signature below I confirm that I understand:**

- I am asking to use water specifically as described in this application.
- Evaluation of this application will be based on information provided in the application.
- I cannot legally use water until the Water Resources Department issues a permit.
- The Department encourages all applicants to wait for a permit to be issued before beginning construction of any proposed diversion. Acceptance of this application does not guarantee a permit will be issued.
- If I begin construction prior to the issuance of a permit, I assume all risks associated with my actions.
- If I receive a permit, I must not waste water.
- If development of the water use is not according to the terms of the permit, the permit can be cancelled.
- The water use must be compatible with local comprehensive land use plans.
- Even if the Department issues a permit, I may have to stop using water to allow senior water right holders to receive water to which they are entitled.



**I (we) affirm that the information contained in this application is true and accurate**

<u>Ellen A. McMullin</u>	<u>Ellen A McMullin</u>	<u>4-10-24</u>
Applicant Signature	Print Name and Title if applicable	Date
<u>Kurt Kayner</u>	<u>Kurt KAYNER</u>	<u>10 APRIL 2024</u>
Applicant Signature	Print Name and Title if applicable	Date

## SECTION 2: PROPERTY OWNERSHIP

Please indicate if you own all the lands associated with the project from which the water is to be diverted, conveyed, and used.

- YES, there are no encumbrances.  
 YES, the land is encumbered by easements, rights of way, roads or other encumbrances.
- NO, I have a recorded easement or written authorization permitting access.  
 NO, I do not currently have written authorization or easement permitting access.  
 NO, written authorization or an easement is not necessary, because the only affected lands I do not own are state-owned submersible lands, and this application is for irrigation and/or domestic use only (ORS 274.040).  
 NO, because water is to be diverted, conveyed, and/or used only on federal lands.

**Affected Landowners:** List the names and mailing addresses of all owners of any lands that are not owned by the applicant and that are crossed by the proposed ditch, canal or other work, even if the applicant has obtained written authorization or an easement from the owner. *(Attach additional sheets if necessary).*

**Legal Description:** You must provide the legal description of: 1. The property from which the water is to be diverted, 2. Any property crossed by the proposed ditch, canal or other work, and 3. Any property on which the water is to be used as depicted on the map.

## SECTION 3: SOURCE OF WATER

### A. Proposed Source of Water

Provide the commonly used name of the water body from which water will be diverted, and the name of the stream or lake it flows into (if unnamed, say so), and the locations of the point of diversion (POD):

Source 1: BOR Stored Water (McKenzie River)	Tributary to: Willamette River
TRSQQ of POD: 17S, 3W, 9, NENE	
Source 2:	Tributary to:
TRSQQ of POD:	

If any source listed above is stored water that is authorized under a water right permit, certificate, or decree, attach a copy of the document or list the document number (for decrees, list the volume, page and/or decree name).

Received by OWRD

APR 23 2024

Salem, OR



**B. Applications to Use Stored Water**

Do you, or will you, own the reservoir(s) described in Section 3A above?

Yes.  No. (Enclose a copy of your written notification to the operator of the reservoir of your intent to file this application, which should have been mailed or delivered to the operator.)

If *all* sources listed in Section 3A are stored water, the Department will review your application using the expedited process provided in ORS 537.147, unless you check the box below. Please see the instruction booklet for more information.

By checking this box, you are requesting that the Department process your application under the standard process outlined in ORS 537.150 and 537.153, rather than the expedited process provided by ORS 537.147. To file an application under the standard process, you must enclose the following:

- A copy of a signed non-expired contract or other agreement with the owner of the reservoir (if not you) to impound the volume of water you propose to use in this application.
- A copy of your written agreement with the party (if any) delivering the water from the reservoir to you.

**SECTION 4: SENSITIVE, THREATENED OR ENDANGERED FISH SPECIES PUBLIC INTEREST INFORMATION**

This information must be provided for your application to be accepted as complete. The Water Resources Department will determine whether the proposed use will impair or be detrimental to the public interest with regard to sensitive, threatened or endangered fish species.

To answer the following questions, use the map provided in [Attachment 3](#) or the link below to determine whether the proposed point of diversion (POD) is located in an area where the Upper Columbia, the Lower Columbia, and/or the Statewide public interest rules apply.

For more detailed information, click on the following link and enter the T,R,S,QQ or the Lat/Long of a POD and click on "Submit" to retrieve a report that will show which section, if any, of the rules apply:  
[https://apps.wrd.state.or.us/apps/misc/lkp\\_trsqg\\_features/](https://apps.wrd.state.or.us/apps/misc/lkp_trsqg_features/)

If you need help to determine in which area the proposed POD is located, please call the customer service desk at (503) 986-0900.

Received by OWRD

**Upper Columbia - OAR 690-033-0115 thru -0130**

APR 23 2024

Is the POD located in an area where the Upper Columbia Rules apply?

Yes  No

Salem, OR

**If yes, you are notified** that the Water Resources Department will consult with numerous federal, state, local and tribal governmental entities so it may determine whether the proposed use is consistent with the "Columbia River Basin Fish and Wildlife Program" adopted by the Northwest Power Planning Council in 1994 for the protection and recovery of listed fish species. The application may be denied, heavily conditioned, or if appropriate, mitigation for impacts may be needed to obtain approval for the proposed use.

If yes,

- I understand that the proposed use does not involve appropriation of direct streamflow during the time period April 15 to September 30, except as provided in OAR 690-033-0140.
- I understand that I will install, operate and maintain a fish screen and fish passage as listed in ORS 498.301 through 498.346, and 509.580 through 509.910, to the specifications and extent required by Oregon Department of Fish and Wildlife, prior to diversion of water under any permit issued pursuant to this application.
- I understand that the Oregon Department of Environmental Quality will review my application to determine if the proposed use complies with existing state and federal water quality standards.
- I understand that I will install and maintain water use measurement and recording devices as required by the Water Resources Department, and comply with recording and reporting permit condition requirements.

**Lower Columbia - OAR 690-033-0220 thru -0230**

Is the POD located in an area where the Lower Columbia rules apply?

Yes  No

If **yes, you are notified** that that the Water Resources Department will determine, by reviewing recovery plans, the Columbia River Basin Fish and Wildlife Program, and regional restoration programs applicable to threatened or endangered fish species, in coordination with state and federal agencies, as appropriate, whether the proposed use is detrimental to the protection or recovery of a threatened or endangered fish species and whether the use can be conditioned or mitigated to avoid the detriment.

If a permit is issued, it will likely contain conditions to ensure the water use complies with existing state and federal water quality standards; and water use measurement, recording and reporting required by the Water Resources Department. The application may be denied, or if appropriate, mitigation for impacts may be needed to obtain approval of the proposed use.

If **yes, provide the following information** (the information must be provided with the application to be considered complete).

Yes  No The proposed use is for more than **one** cubic foot per second (448.8 gpm) and is not subject to the requirements of OAR 690, Division 86 (Water Management and Conservation Plans).

If **yes**, provide a description of the measures to be taken to assure reasonably efficient water use:

Equipment will be kept in good operating condition and a water use measuring device will be installed.

**Statewide - OAR 690-033-0330 thru -0340**

Is the POD located in an area where the Statewide rules apply?

Yes  No

If **yes**, the Water Resources Department will determine whether the proposed use will occur in an area where endangered, threatened or sensitive fish species are located. If so, the Water Resources Department, Department of Fish and Wildlife, Department of Environmental Quality, and the Department of Agriculture will recommend conditions required to achieve “no loss of essential habitat of threatened and endangered (T&E) fish species,” or “no net loss of essential habitat of sensitive (S) fish species.” If conditions cannot be identified that meet the standards of no loss of essential T & E fish habitat or no net loss of essential S fish habitat, the agencies will recommend denial of the application unless they conclude that the proposed use would not harm the species.

Received by OWRD

APR 23 2024

Salem, OR

For Department Use: App. Number: \_\_\_\_\_

**SECTION 5: WATER USE**

Provide the amount of water you propose to use from each source, for each use, in cubic feet-per-second (cfs) or gallons-per-minute (gpm). If the proposed use is from storage, provide the amount in acre-feet (af):  
 (1 cfs equals 448.8 gpm. 1 acre-foot equals 325,851 gallons or 43,560 cubic feet)

SOURCE	USE	PERIOD OF USE	AMOUNT
BOR Stored Water (McKenzie River)	Irrigation	Mar. 1 – Oct. 31	754 <input type="checkbox"/> cfs <input type="checkbox"/> gpm <input checked="" type="checkbox"/> af
			<input type="checkbox"/> cfs <input type="checkbox"/> gpm <input type="checkbox"/> af
			<input type="checkbox"/> cfs <input type="checkbox"/> gpm <input type="checkbox"/> af
			<input type="checkbox"/> cfs <input type="checkbox"/> gpm <input type="checkbox"/> af

Please indicate the number of primary, supplemental and/or nursery acres to be irrigated.  
 Primary: 301.6 Acres          Supplemental:      Acres          Nursery Use:      Acres  
 If supplemental acres are listed, provide the Permit or Certificate number of the underlying primary water right(s):  
 Indicate the maximum total number of acre-feet you expect to use in an irrigation season: 754 AF

- If the use is **municipal or quasi-municipal**, attach **Form M**
- If the use is **domestic**, indicate the number of households:
- If the use is **mining**, describe what is being mined and the method(s) of extraction:

**SECTION 6: WATER MANAGEMENT**

**A. Diversion and Conveyance**

What equipment will you use to pump water from your source?

- Pump (give horsepower and type): 30 HP Centrifugal
- Other means (describe):

Received by OWRD  
 APR 23 2024  
 Salem, OR

Provide a description of the proposed means of diversion, construction, and operation of the diversion works and conveyance of water.

30 HP Centrifugal Pump delivers water through buried PVC mainline

**B. Application Method**

What equipment and method of application will be used? (e.g., drip, wheel line, high-pressure sprinkler)  
Big gun

**C. Conservation**

Please describe why the amount of water requested is needed and measures you propose to: prevent waste; measure the amount of water diverted; prevent damage to public uses of affected surface waters.

The requested amount of water is standard for irrigation. Equipment will be kept in good operating condition to prevent waste.



**SECTION 7: RESOURCE PROTECTION**

In granting permission to use water from a stream or lake, the state encourages, and in some instances requires, careful control of activities that may affect the waterway or streamside area. See instruction guide for a list of possible permit requirements from other agencies. Please indicate any of the practices you plan to undertake to protect water resources:

- Diversion will be screened per ODFW specifications in ORS 498.301 through 498.346 to prevent uptake of fish and other aquatic life.  
Describe planned actions: Diversion will be screened per ODFW specs.
- Excavation or clearing of banks will be kept to a minimum to protect riparian or streamside areas.  
**Note:** If disturbed area is more than one acre, applicant should contact the Department of Environmental Quality to determine if a 1200C permit is required.  
Describe planned actions and additional permits required for project implementation: No clearing or excavation necessary for this project.
- Operating equipment in a water body will be managed and timed to prevent damage to aquatic life.  
Describe planned actions and additional permits required for project implementation: Operating equipment will be only as necessary and monitored closely.
- Water quality will be protected by preventing erosion and run-off of waste or chemical products.  
Describe planned actions: Equipment will be kept in good operating condition to prevent waste or run-off.
- List other federal and state permits or contracts to be obtained, if a water right permit is granted.

**SECTION 8: PROJECT SCHEDULE**

- a) Date construction will begin: Upon permit issuance
- b) Date construction will be completed: Request standard 5-year completion time
- c) Date beneficial water use will begin: Upon permit issuance

Received by OWRD

APR 23 2024

Salem, OR

**SECTION 9: WITHIN A DISTRICT**

- Check here if the point of diversion or place of use are located within or are served by an irrigation or other water district.

Irrigation District Name Muddy Creeks Irrigation Project	Address 32255 Bowers Dr.	
City Harrisburg	State OR	Zip 97446

**SECTION 10: REMARKS**

Use this space to clarify any information you have provided in the application. (Attach additional sheets if necessary).

—

## Minimum Requirements Checklist

Minimum Requirements (OAR 690-310-0040, OAR 690-310-0050 & ORS 537.140)

### Include this checklist with the application

**Check that each of the following items is included.** The application will be returned if all required items are not included. If you have questions, please call the Water Rights Customer Service Group at (503) 986-0900.

Please submit the original application and signatures to the Water Resources Department. Applicants are encouraged to keep a copy of the completed application.

- SECTION 1: Applicant Information and Signature
- SECTION 2: Property Ownership
- SECTION 3: Source of Water
- SECTION 4: Sensitive, Threatened or Endangered Fish Species Public Interest Information
- SECTION 5: Water Use
- SECTION 6: Water Management
- SECTION 7: Resource Protection
- SECTION 8: Project Schedule
- SECTION 9: Within a District
- SECTION 10: Remarks

#### Include the following additional items:

- Land Use Information Form with approval and signature of local planning department (*must be an original*) or signed receipt.
- Provide the legal description of: (1) the property from which the water is to be diverted, (2) any property crossed by the proposed ditch, canal or other work, and (3) any property on which the water is to be used as depicted on the map.
- Fees - Amount enclosed: \$3,067.60  
See the Department's Fee Schedule at [www.oregon.gov/owrd](http://www.oregon.gov/owrd) or call (503) 986-0900.
- Map that includes the following items:
  - Permanent quality and drawn in ink
  - Even map scale not less than 4" = 1 mile (example: 1" = 400 ft, 1" = 1320 ft, etc.)
  - North Directional Symbol
  - Township, Range, Section, Quarter/Quarter, Tax Lots
  - Reference corner on map
  - Location of each diversion, by reference to a recognized public land survey corner (distances north/south and east/west)
  - Indicate the area of use by Quarter/Quarter and tax lot identified clearly.
  - Number of acres per Quarter/Quarter and hatching to indicate area of use if for primary irrigation, supplemental irrigation, or nursery
  - Location of main canals, ditches, pipelines or flumes (if well is outside of the area of use)

Received by OWRI

APR 23 2024

Salem, OR

# Land Use Information Form



Oregon Water Resources Department  
725 Summer Street NE, Suite A  
Salem, Oregon 97301-1266  
503-986-0900  
[www.oregon.gov/OWRD](http://www.oregon.gov/OWRD)

## NOTE TO APPLICANTS

In order for your application to be processed by the Water Resources Department (WRD), this Land Use Information Form must be completed by a local government planning official in the jurisdiction(s) where your water right will be used and developed. The planning official may choose to complete the form while you wait, or return the receipt stub to you. Applications received by WRD without the Land Use Form or the receipt stub will be returned to you. Please be aware that your application will not be approved without land use approval.

**This form is NOT required if:**

- 1) Water is to be diverted, conveyed, and/or used only on federal lands; **OR**
- 2) The application is for a water right transfer, allocation of conserved water, exchange, permit amendment, or groundwater registration modification, and all of the following apply:
  - a) The existing and proposed water use is located entirely within lands zoned for exclusive farm-use or within an irrigation district;
  - b) The application involves a change in place of use only;
  - c) The change does not involve the placement or modification of structures, including but not limited to water diversion, impoundment, distribution facilities, water wells and well houses; and
  - d) The application involves irrigation water uses only.

Received by OWRD

APR 23 2024

Salem, OR

## NOTE TO LOCAL GOVERNMENTS

The person presenting the attached Land Use Information Form is applying for or modifying a water right. The Water Resources Department (WRD) requires its applicants to obtain land use information to be sure the water rights do not result in land uses that are incompatible with your comprehensive plan. Please complete the form or detach the receipt stub and return it to the applicant for inclusion in their water right application. You will receive notice once the applicant formally submits his or her request to the WRD. The notice will give more information about WRD's water rights process and provide additional comment opportunities. You will have 30 days from the date of the notice to complete the land use form and return it to the WRD. If no land use information is received from you within that 30-day period, the WRD may presume the land use associated with the proposed water right is compatible with your comprehensive plan. Your attention to this request for information is greatly appreciated by the Water Resources Department. If you have any questions concerning this form, please contact the WRD's Customer Service Group at 503-986-0900.



# Land Use Information Form



Oregon Water Resources Department  
725 Summer Street NE, Suite A  
Salem, Oregon 97301-1266  
503-986-0900  
www.oregon.gov/OWRD

Received by OWRD

APR 23 2024

Applicant

Salem, OR

NAME KURT A. KAYNER AND ELLEN A. KAYNER		PHONE (HM)	
PHONE (WK)	CELL (541) 501-2794	FAX	
ADDRESS 29745 NIXON DR.			
CITY HALSEY	STATE OR	ZIP 97348	E-MAIL*

## A. Land and Location

Please include the following information for all tax lots where water will be diverted (taken from its source), conveyed (transported), and/or used or developed. Applicants for municipal use, or irrigation uses within irrigation districts may substitute existing and proposed service-area boundaries for the tax-lot information requested below.

Township	Range	Section	¼ ¼	Tax Lot #	Plan Designation (e.g., Rural Residential/RR-5)	Water to be:			Proposed Land Use:
14S	4W	16	SWNE SWNW NESW NWSW SWSW SESW NWSE SWSE	500	EFU	<input type="checkbox"/> Diverted	<input type="checkbox"/> Conveyed	<input checked="" type="checkbox"/> Used	farming
14S	4W	17	SENE	500	EFU	<input type="checkbox"/> Diverted	<input type="checkbox"/> Conveyed	<input checked="" type="checkbox"/> Used	farming
14S	4W	16	SWSW SESW	503	EFU	<input type="checkbox"/> Diverted	<input type="checkbox"/> Conveyed	<input checked="" type="checkbox"/> Used	farming
14S	4W	27	NWSW	300	EFU	<input type="checkbox"/> Diverted	<input type="checkbox"/> Conveyed	<input checked="" type="checkbox"/> Used	farming
14S	4W	28	NESE	300	EFU	<input type="checkbox"/> Diverted	<input type="checkbox"/> Conveyed	<input checked="" type="checkbox"/> Used	farming
14S	4W	27	SWSW	700	EFU	<input type="checkbox"/> Diverted	<input type="checkbox"/> Conveyed	<input checked="" type="checkbox"/> Used	farming
14S	4W	28	NWSE	900	EFU	<input type="checkbox"/> Diverted	<input type="checkbox"/> Conveyed	<input checked="" type="checkbox"/> Used	farming

List all counties and cities where water is proposed to be diverted, conveyed, and/or used or developed:

Linn County

## B. Description of Proposed Use

Type of application to be filed with the Water Resources Department:

- Permit to Use or Store Water   
 Water Right Transfer   
 Permit Amendment or Groundwater Registration Modification  
 Limited Water Use License   
 Allocation of Conserved Water   
 Exchange of Water

Source of water:  Reservoir/Pond   
 Groundwater   
 Surface Water (name) BOR Stored Water

Estimated quantity of water needed: 754  cubic feet per second   
 gallons per minute   
 acre-feet

Intended use of water:  Irrigation   
 Commercial   
 Industrial   
 Domestic for \_\_\_\_ household(s)  
 Municipal   
 Quasi-Municipal   
 Instream   
 Other \_\_\_\_

Briefly describe:

It is proposed to irrigate tax lots 500, 503, 300, 700, and 900 with BOR stored water delivered by Muddy Creek Irrigation Project.

## For Local Government Use Only

The following section must be completed by a planning official from each county and city listed unless the project will be located entirely within the city limits. In that case, only the city planning agency must complete this form. This deals only with the local land use plan. Do not include approval for activities such as building or grading permits.

Received by OWRD

APR 23 2024

Salem, OR

**Please check the appropriate box below and provide the requested information**

Land uses to be served by the proposed water uses (including proposed construction) are allowed outright or are not regulated by your comprehensive plan. Cite applicable ordinance section(s): 920.100(B)(114)

Land uses to be served by the proposed water uses (including proposed construction) involve discretionary land use approvals as listed in the table below. (Please attach documentation of applicable land use approvals which have already been obtained. Record of Action/land use decision and accompanying findings are sufficient.) **If approvals have been obtained but all appeal periods have not ended, check "Being pursued."**

Type of Land Use Approval Needed (e.g., plan amendments, rezones, conditional-use permits, etc.)	Cite Most Significant, Applicable Plan Policies & Ordinance Section References	Land Use Approval:	
		<input type="checkbox"/> Obtained <input type="checkbox"/> Denied	<input type="checkbox"/> Being Pursued <input type="checkbox"/> Not Being Pursued
		<input type="checkbox"/> Obtained <input type="checkbox"/> Denied	<input type="checkbox"/> Being Pursued <input type="checkbox"/> Not Being Pursued
		<input type="checkbox"/> Obtained <input type="checkbox"/> Denied	<input type="checkbox"/> Being Pursued <input type="checkbox"/> Not Being Pursued
		<input type="checkbox"/> Obtained <input type="checkbox"/> Denied	<input type="checkbox"/> Being Pursued <input type="checkbox"/> Not Being Pursued
		<input type="checkbox"/> Obtained <input type="checkbox"/> Denied	<input type="checkbox"/> Being Pursued <input type="checkbox"/> Not Being Pursued

Local governments are invited to express special land use concerns or make recommendations to the Water Resources Department regarding this proposed use of water below, or on a separate sheet.

NAME <i>Shawn Fowler</i>	TITLE: <i>assistant planner</i>
SIGNATURE <i>[Signature]</i>	PHONE: <i>541-907-3810</i> DATE: <i>8/21/2023</i>
GOVERNMENT ENTITY <i>Lincoln County Planning and Building</i>	

**Note to local government representative:** Please complete this form or sign the receipt below and return it to the applicant. If you sign the receipt, you will have 30 days from the Water Resources Department's notice date to return the completed Land Use Information Form or WRD may presume the land use associated with the proposed use of water is compatible with local comprehensive plans.



**Receipt for Request for Land Use Information**

Applicant name: \_\_\_\_\_

City or County: \_\_\_\_\_ Staff contact: \_\_\_\_\_

Signature: \_\_\_\_\_ Phone: \_\_\_\_\_ Date: \_\_\_\_\_

Return to LHC 889-0097653

<p align="center"><b>After recording return to:</b></p> <p>Kurt Albert Kayner Ellen Kayner 29745 Nixon Drive Halsey, OR 97348</p>
<p align="center"><b>Until a change is requested, all tax statements shall be sent to the following address:</b></p>
<p>Same as Above</p>

LINN COUNTY, OREGON      **2009-15840**  
D-BS  
Cntr=1 Stn=7 M. FISHER      09/04/2009 11:36:56 AM  
\$5.00 \$11.00 \$10.00      **\$26.00**



I, Steve Druckenmiller, County Clerk for Linn County, Oregon, certify that the instrument identified herein was recorded in the Clerk records.



Steve Druckenmiller - County Clerk

Order Number: 26220

Reserved for Recorder's Use

**STATUTORY BARGAIN AND SALE DEED**

**Kurt Albert Kayner, also known as Kurt A. Kayner and Ellen Kayner, also known as Ellen A. Kayner, Grantor,**

conveys to

**Kurt Albert Kayner and Ellen Kayner, as tenants by the entirety, Grantee,**  
the following described real property:

**Parcel 2, PARTITION PLAT NO. 1998-07, Linn County, Oregon**

Account No(s): **0850933**  
Map/Tax Lot No(s):

The true consideration for this conveyance is **\$0.00, to correct vesting.** (Here comply with requirements of ORS 93.030.)

**BEFORE SIGNING OR ACCEPTING THIS INSTRUMENT, THE PERSON TRANSFERRING FEE TITLE SHOULD INQUIRE ABOUT THE PERSON'S RIGHTS, IF ANY, UNDER SECTIONS ORS 195.300, 195.301 and 195.305 TO 195.336 AND SECTIONS 5 TO 11 OF CHAPTER 424, OREGON LAWS 2007. THIS INSTRUMENT DOES NOT ALLOW USE OF THE PROPERTY DESCRIBED IN THIS INSTRUMENT IN VIOLATION OF APPLICABLE LAND USE LAWS AND REGULATIONS. BEFORE SIGNING OR ACCEPTING THIS INSTRUMENT, THE PERSON ACQUIRING FEE TITLE TO THE PROPERTY SHOULD CHECK WITH THE APPROPRIATE CITY OR COUNTY PLANNING DEPARTMENT TO VERIFY THAT THE UNIT OF LAND BEING TRANSFERRED IS A LAWFULLY ESTABLISHED LOT OR PARCEL, AS DEFINED IN ORS 92.010 OR 215.010, TO VERIFY THE APPROVED USES OF THE LOT OR PARCEL, TO DETERMINE ANY LIMITS ON LAWSUITS AGAINST FARMING OR FOREST PRACTICES AS DEFINED IN ORS 30.930 AND TO INQUIRE ABOUT THE RIGHTS OF NEIGHBORING PROPERTY OWNERS, IF ANY, UNDER ORS 195.300, 195.301 AND 195.305 TO 195.336 AND SECTIONS 5 TO 11, CHAPTER 424, OREGON LAWS 2007.**

Executed this 2 day of September, 2009

Kurt Albert Kayner  
Kurt Albert Kayner, also known as Kurt A. Kayner

Ellen Kayner  
Ellen Kayner, also known as Ellen A. Kayner

State of Oregon, County of Linn ) ss.

This instrument was acknowledged before me on this 2 day of September, 2009 by **Kurt Albert Kayner, also known as Kurt A. Kayner and Ellen Kayner, also known as Ellen A. Kayner**

Notary Public for Oregon  
My commission expires: 9-10-11



Received by OWRD

APR 23 2024

Salem, OR



LINN COUNTY, OREGON **2015-12394**  
D-WD  
Stn=10 S. WILSON **07/30/2015 08:37:23 AM**  
\$10.00 \$11.00 \$10.00 \$19.00 \$20.00 **\$70.00**

I, Steve Druckenmiller, County Clerk for Linn County, Oregon, certify that the instrument identified herein was recorded in the Clerk records.  
Steve Druckenmiller - County Clerk

**AFTER RECORDING, RETURN TO**  
Ellen A. McMillin  
Trustee of the Ellen A. Kayner Trust  
26135 Peoria Road  
Halsey, OR 97348-9729

**UNTIL A CHANGE IS REQUESTED,**  
**ALL TAX STATEMENTS SHOULD BE SENT TO:**  
Ellen A. McMillin  
Trustee of the Ellen A. Kayner Trust  
26135 Peoria Road  
Halsey, OR 97348-9729

**Grantor:**  
Ellen A. McMillin, fka Ellen A. Kayner  
26135 Peoria Road  
Halsey, OR 97348-9729

**Grantee:**  
Ellen A. McMillin, Trustee of the  
Ellen A. Kayner Revocable Living Trust  
Dated November 22, 2011  
26135 Peoria Road  
Halsey, OR 97348-9729

**STATUTORY WARRANTY DEED**

**ELLEN A. McMILLIN, formerly known as ELLEN A. KAYNER, Grantor, conveys all of her right title and interest in Parcel 1 of Partition Plat 1998-07 to ELLEN A. McMILLIN, Trustee of the Ellen A. Kayner Revocable Living Trust dated November 22, 2011, Grantee, the real property located in Linn County.**

Subject to easements, conditions and restrictions of record together with all singular tenements, hereditaments and appurtenances and all other rights thereunto belonging or in anywise now or hereafter appertaining, and the rents, issues and profits thereof and all fixtures now or hereafter attached to or used in connection with the property.

**The true consideration for this conveyance is \$0.00, and other good and valuable consideration.**

THE PROPERTY DESCRIBED IN THIS INSTRUMENT MAY NOT BE WITHIN A FIRE PROTECTION DISTRICT PROTECTING STRUCTURES. THE PROPERTY IS SUBJECT TO LAND USE LAWS AND REGULATIONS THAT, IN FARM OR FOREST ZONES, MAY NOT AUTHORIZE CONSTRUCTION OR SITING OF A RESIDENCE AND THAT LIMIT LAWSUITS AGAINST FARMING OR FOREST PRACTICES, AS DEFINED IN ORS 30.930, IN ALL ZONES. BEFORE SIGNING OR ACCEPTING THIS INSTRUMENT, THE PERSON TRANSFERRING FEE TITLE SHOULD INQUIRE ABOUT THE PERSON'S RIGHTS, IF ANY, UNDER ORS 195.300, 195.301 AND 195.305 TO 195.336 AND SECTIONS 5 TO 11, CHAPTER 424, OREGON LAWS 2007, SECTIONS 2 TO 9 AND 17, CHAPTER 855, OREGON LAWS 2009, AND SECTIONS 2 TO 7, CHAPTER 8, OREGON LAWS 2010. BEFORE SIGNING OR ACCEPTING THIS INSTRUMENT, THE PERSON ACQUIRING FEE TITLE TO THE PROPERTY SHOULD CHECK WITH THE APPROPRIATE CITY OR COUNTY PLANNING DEPARTMENT TO VERIFY THAT THE UNIT OF LAND BEING TRANSFERRED IS A LAWFULLY ESTABLISHED LOT OR PARCEL, AS DEFINED IN ORS 92.010 OR 215.010, TO VERIFY THE APPROVED USES OF THE LOT OR PARCEL, TO VERIFY THE EXISTENCE OF FIRE PROTECTION FOR STRUCTURES AND TO INQUIRE ABOUT THE RIGHTS OF NEIGHBORING PROPERTY OWNERS, IF ANY, UNDER ORS 195.300, 195.301 AND 195.305 TO 195.336 AND SECTIONS 5 TO 11, CHAPTER 424, OREGON LAWS 2007, SECTIONS 2 TO 9 AND 17, CHAPTER 855, OREGON LAWS 2009, AND SECTIONS 2 TO 7, CHAPTER 8, OREGON LAWS 2010.

DATED this 29 day of July, 2015.

Received by OWRD

APR 23 2014


Salem, OR

*Ellen A. McMillin*  
Ellen A. McMillin, fka Ellen A. Kayner



LINN COUNTY, OREGON **2018-20631**  
 D-WD  
 Stn=38 K. PETERSON 11/27/2018 02:46:00 PM  
 \$10.00 \$11.00 \$10.00 \$60.00 \$19.00 **\$110.00**

I, Steve Druckenmiller, County Clerk for Linn County, Oregon, certify that the instrument identified herein was recorded in the Clerk records.  
 Steve Druckenmiller - County Clerk

**RECORDING REQUESTED BY:**  
 **Fidelity National Title**  
 Company of Oregon

317 1st Ave. W, Ste 100  
 Albany, OR 97321

**GRANTOR'S NAME:**  
 Willamette AG, Inc., an Oregon corporation

**GRANTEE'S NAME:**  
 Legacy Valley Farms, LLC, a Nevada limited liability company

**AFTER RECORDING RETURN TO:**  
**Order No.:** 60221806611-TR  
 Kurt Kayner  
 Legacy Valley Farms, LLC, a Nevada limited liability company  
 29873 Nixon Dr  
 Halsey, OR 97348

**SEND TAX STATEMENTS TO:**  
 Legacy Valley Farms, LLC, a Nevada limited liability company  
 29873 Nixon Dr  
 Halsey, OR 97348

APN: 316956  
 317095  
 754131  
 14S04W27-00-00300 76.03 acres, Harrisburg, OR 97446  
 14S04W28-00-00900 33.45 acres, Harrisburg, OR 97446  
 14S04W27-00-00700 30.68 acres, Harrisburg, OR 97446

Fidelity National Title # 60221806611

Received by OWRD  
 APR 23 2014  
 Salem, OR

SPACE ABOVE THIS LINE FOR RECORDER'S USE

**STATUTORY WARRANTY DEED**

Willamette AG, Inc., an Oregon corporation, Grantor, conveys and warrants to Legacy Valley Farms, LLC, a Nevada limited liability company, Grantee, the following described real property, free and clear of encumbrances except as specifically set forth below, situated in the County of Linn, State of Oregon:

**PARCEL 1:**

The Northwest quarter of the Southwest quarter (NW1/4 SW1/4) of Section 27 and the Northeast quarter of the Southeast quarter (NE1/4 SE1/4) of Section 28 in Township 14 South, Range 4 West of the Willamette Meridian, Linn County, Oregon. EXCEPT that portion conveyed to the Oregon Electric Railway Co. by deed recorded in Book 98, Page 398, Deed Records of Linn, County, Oregon.

**PARCEL 2:**

Beginning at the Southeast corner of the Southwest quarter of the Southwest quarter (SW1/4 SW1/4) of Section 27 in Township 14 South, Range 4 West of the Willamette Meridian, Linn County, Oregon; and running thence West, along the South line of said Section 27, a distance of 1073.77 feet to the East right of way line of the Oregon Electric Railroad; thence Northerly, along said right of way line, 1320.06 feet to the North line of the Southwest quarter of the Southwest quarter of said Section 27; thence East 1060.0 feet to the Northeast corner of the Southwest quarter of the Southwest quarter of said Section 27; thence South 1320.0 feet to the place of beginning, in Linn County, Oregon.

**PARCEL 3:**

The Northwest quarter of the Southeast quarter of Section 28, Township 14 South, Range 4 West, Willamette Meridian, Linn County, Oregon.

EXCEPT THE FOLLOWING: Beginning at a point which is 552.3 feet North and 1314.0 feet West from the Southeast corner of the Northwest quarter of the Southeast quarter of Section 28, Township 14 South, Range 6 West of the Willamette Meridian, Linn County, Oregon, said point being in the center line of the County Road 532.33 feet Northerly from the intersection of said center line with the South line of said Northwest quarter; thence South 89° 59' East 509.50 feet; thence North 0° 02' East 512.97 feet; thence North 89° 58' West 509.50 feet to the center line of said Road; thence South 0° 02' West 512.97 feet to the point of beginning, less 30 feet on the West side for the County Road, all in Section 28, Township 14 South, Range 6 West of the Willamette Meridian, Linn County, Oregon.

THE TRUE AND ACTUAL CONSIDERATION FOR THIS CONVEYANCE IS NINE HUNDRED EIGHTY THOUSAND AND NO/100 DOLLARS (\$980,000.00). (See ORS 93.030).



**STATUTORY WARRANTY DEED**

(continued)

**Subject to:**

The Land has been classified as Farm Land, as disclosed by the tax roll. If the Land becomes disqualified, said Land may be subject to additional taxes and/or penalties.

Account No.: 316956, 317095 and 754131

Rights of the public and governmental agencies in and to any portion of said land lying within the boundaries of streets, roads, and highways.

The rights of the public and governmental bodies for fishing, navigation and commerce in and to any portion of the Land herein described, lying below the high water line of the unnamed creek.

The right, title and interest of the State of Oregon in and to any portion lying below the high water line of unnamed creek.

Notice of Supplemental Final Order and Judgment, including the terms, provisions and easements contained therein, recorded November 14, 2008, as instrument no. 2008-21446, Linn County Records.

Easement(s) for the purpose(s) shown below and rights incidental thereto, as granted in a document:

Granted to: U.S. Department of Energy - Bonneville Power Administration  
Purpose: access  
Recording Date: April 2, 2013  
Recording No: 2013-05548  
Affects: Parcel 1

We find no permit of record allowing access across the Oregon Electric Railroad bisecting Parcel I.

**BEFORE SIGNING OR ACCEPTING THIS INSTRUMENT, THE PERSON TRANSFERRING FEE TITLE SHOULD INQUIRE ABOUT THE PERSON'S RIGHTS, IF ANY, UNDER ORS 195.300, 195.301 AND 195.305 TO 195.336 AND SECTIONS 5 TO 11, CHAPTER 424, OREGON LAWS 2007, SECTIONS 2 TO 9 AND 17, CHAPTER 855, OREGON LAWS 2009, AND SECTIONS 2 TO 7, CHAPTER 8, OREGON LAWS 2010. THIS INSTRUMENT DOES NOT ALLOW USE OF THE PROPERTY DESCRIBED IN THIS INSTRUMENT IN VIOLATION OF APPLICABLE LAND USE LAWS AND REGULATIONS. BEFORE SIGNING OR ACCEPTING THIS INSTRUMENT, THE PERSON ACQUIRING FEE TITLE TO THE PROPERTY SHOULD CHECK WITH THE APPROPRIATE CITY OR COUNTY PLANNING DEPARTMENT TO VERIFY THAT THE UNIT OF LAND BEING TRANSFERRED IS A LAWFULLY ESTABLISHED LOT OR PARCEL, AS DEFINED IN ORS 92.010 OR 215.010, TO VERIFY THE APPROVED USES OF THE LOT OR PARCEL, TO DETERMINE ANY LIMITS ON LAWSUITS AGAINST FARMING OR FOREST PRACTICES, AS DEFINED IN ORS 30.930, AND TO INQUIRE ABOUT THE RIGHTS OF NEIGHBORING PROPERTY OWNERS, IF ANY, UNDER ORS 195.300, 195.301 AND 195.305 TO 195.336 AND SECTIONS 5 TO 11, CHAPTER 424, OREGON LAWS 2007, SECTIONS 2 TO 9 AND 17, CHAPTER 855, OREGON LAWS 2009, AND SECTIONS 2 TO 7, CHAPTER 8, OREGON LAWS 2010.**

IN WITNESS WHEREOF, the undersigned have executed this document on the date(s) set forth below.

Dated 21 NOV 18; if a corporate grantor, it has caused its name to be signed by order of its board of directors.

Willamette AG, Inc., an Oregon corporation

BY: Kurt J. Kayner  
Kurt J. Kayner  
Secretary

Received by OWRD

APR 23 2024

Salem, OR

State of Oregon

County of Linn  
NOV 21

This instrument was acknowledged before me on \_\_\_\_\_, 2018  
by Kurt J. Kayner, as Secretary of, Willamette AG, Inc., an Oregon corporation.

[Signature]  
Notary Public - State of Oregon  
My Commission Expires: 01/21/2020



## Business Registry Business Name Search

[New Search](#)

## Business Entity Data

08-21-2023  
12:56

Registry Nbr	Entity Type	Entity Status	Jurisdiction	Registry Date	Next Renewal Date	Renewal Due?
1226939-97	FLLC	ACT	NEVADA	06-21-2016	06-21-2024	
<b>Entity Name</b> LEGACY VALLEY FARMS, LLC						
<b>Foreign Name</b>						

Received by OWRD

APR 23 2024

[New Search](#)

## Associated Names

Salem, OR

Type	PPB	PRINCIPAL PLACE OF BUSINESS				
<b>Addr 1</b>	29873 NIXON DR					
<b>Addr 2</b>						
<b>CSZ</b>	HALSEY	OR	97348	<b>Country</b>	UNITED STATES OF AMERICA	

Please click [here](#) for general information about registered agents and service of process.

Type	AGT	REGISTERED AGENT	Start Date	06-21-2016	Resign Date	
<b>Name</b>	KURT		KAYNER			
<b>Addr 1</b>	29873 NIXON DR					
<b>Addr 2</b>						
<b>CSZ</b>	HALSEY	OR	97348	<b>Country</b>	UNITED STATES OF AMERICA	

Type	MAL	MAILING ADDRESS				
<b>Addr 1</b>	29873 NIXON DR					
<b>Addr 2</b>						
<b>CSZ</b>	HALSEY	OR	97348	<b>Country</b>	UNITED STATES OF AMERICA	

Type	MEM	MEMBER			Resign Date	
<b>Name</b>	KURT		KAYNER			
<b>Addr 1</b>	29873 NIXON DR					
<b>Addr 2</b>						
<b>CSZ</b>	HALSEY	OR	97348	<b>Country</b>	UNITED STATES OF AMERICA	

[New Search](#)

## Name History

Business Entity Name	Name Type	Name Status	Start Date	End Date
LEGACY VALLEY FARMS, LLC	EN	CUR	06-21-2016	

Please [read](#) before ordering [Copies](#).



## CONTRACT DATA SHEET



**1. Applicant Information:**

**A. Landowners**

- 1) Name of landowner(s): Legacy Valley Farms, LLC
- 2) Address: 29745 Nixon Dr., Halsey, OR 97348
- 3) Mailing Address (if different): \_\_\_\_\_
- 4) Do you own all of the land where you propose to divert and make use of water? Yes

**B. Water User Organizations** (Such as Irrigation Districts, Ditch/Canal Companies, Water Control Districts, Water User Associations & Cooperatives, Irrigation Improvement Districts, and similar entities organized according to State Law)

- 1) Name of Organization: Muddy Creeks Irrigation Project
- 2) Name & Title of Applicant: Legacy Valley Farms, LLC
- 3) Mailing Address of Organization: 32255 Bowers Dr., Harrisburg, OR 97446
- 4) Please provide the following information:
  - (a) A description of the area served by the organization (location, total acreage, # of water users, prominent crops, etc.)
  - (b) Copy of organization by-laws, articles of incorporation (if applicable), board resolution authorizing the applicant to represent and bind the organization under contract with the United States.

2. Source of Water (name of stream, river): McKenzie River
3. Proposed point of diversion: 4440 feet S and 5250 feet E of <sup>SE</sup> corner of ~~Section~~ DLC 79 Township 17S, Range 3W, Willamette Meridian.
4. A water right permit to divert storage water is required. Application or file number with OWRD if you have applied for a permit to divert storage water: Not submitted yet.
5. Include a map of lands and diversion points. **[Same as required by Oregon Water Resources Department (OWRD) for application for surface/ground water permit].**
6. Do you currently hold a right to natural flows for irrigating the property described herein?  
 If yes, what is/are the priority date(s)? No
7. Total quantity of water from storage requested: 347.5 acre-feet.
8. Location of land to be irrigated in each 40-acre tract:

Township	Range	Section	40-Acre Tract (1/4) (1/4)	No. of Acres	Type of Irrigated Crop <small>Please note that Cannabis is not an authorized crop Under Reclamation's Contracting Program. See REC P16.</small>
See attached	table (pg. 3).				
					Received by OWRD
					APR 23 2024
					Salem, OR

**Total number of Acres:** 139.0





9. What is the present use of the land identified above? [farming; idle (fallow cultivated land); native (appears never to have been tilled, walked on, driven on); planted pasture or other (please specify)].

Farming

10. Is the land identified above currently being irrigated?  
If yes, what is the source? (natural flows, wells, etc.)

No

11. Diversion must be screened to prevent uptake of fish and other aquatic life. Describe plan(s) to comply with State/Federal fish standards:

Yes, ODFW specs will be followed.

12. Telephone number where you can be reached during the day: (541) 501-2794, owner / (503) 931-0210, agent

Sign and Date:

Just Kaye 21 Aug 2023

E-mail completed form and associated information to: [jkelly@usbr.gov](mailto:jkelly@usbr.gov) Any questions, please contact Joy Kelley at (986) 999-8984

Please send contract administration fee directly to: CPN Regional Office, Attn: CPN-6323, 1150 N. Curtis Road, Boise, ID 83706

Received by OWRD  
APR 23 2024  
Salem, OR

Before returning the completed Contract Data Sheet to the address provided above, please check that you have done the following:

- ANSWERED ALL QUESTIONS COMPLETELY
- ATTACHED AND IDENTIFIED ADDITIONAL SHEET(S) AS NECESSARY
- ATTACHED THE REQUIRED MAP
- SUBMIT PAYMENT FOR THE APPROPRIATE CONTRACT ADMINISTRATION FEE 1., MAKE CHECK PAYABLE TO THE U.S. BUREAU OF RECLAMATION

<sup>1</sup> The minimum contract administration fee for most applications is \$100. However, from time to time this fee may be revised to cover the costs of the United States. We recommend you contact this office to verify the current minimum contract administration fee. In the event that the costs to the United States of evaluating the application are in excess of the minimum contract administration fee, an estimate of the reimbursable costs for which advance payment is required will be provided to the applicant.

8.

Township	Range	Section	40-Acre Tract (1/4):(1/4)	No. of Acres	Type of Irrigated Crop
14S	4W	27	NWSW	35.5	grass seed
14S	4W	27	SWSW	29.5	grass seed
14S	4W	28	NESE	40	grass seed
14S	4W	28	NWSE	34	grass seed


139.0

Received by OWRD  
APR 23 2024  
Salem, OR

April 9, 2024

Muddy Creeks Irrigation Board has approved Legacy Valley Farm's request for the use of water from the Muddy Creeks Irrigation Project in order to irrigate 139 acres for the Cartney Farm, as described in the attached Surface Water Application map. The area where the water rights would need to be approved is described as Township 14S, Range 4W, W.M. in Linn County, Oregon. This area is not on the main Muddy.

Legacy Valley Farms will purchase shares to Muddy Creeks at the rate of \$15/Ac billed over five years. The current user fee cost is \$17 per acre of water used and \$10 per acre when dormant. These fees are subject to change at the Board's discretion.



Kim Downey

Secretary

Muddy Creeks Irrigation Project

Received by OWRD

APR 23 2024

Salem, OR





## CONTRACT DATA SHEET



**1. Applicant Information:**

**A. Landowners**

- 1) Name of landowner(s): Kurt A. Kayner and Ellen A. Kayner
- 2) Address: 29745 Nixon Dr., Halsey, OR 97348
- 3) Mailing Address (if different): \_\_\_\_\_
- 4) Do you own all of the land where you propose to divert and make use of water? Yes

**B. Water User Organizations (Such as Irrigation Districts, Ditch/Canal Companies, Water Control Districts, Water User Associations & Cooperatives, Irrigation Improvement Districts, and similar entities organized according to State Law)**

- 1) Name of Organization: Muddy Creeks Irrigation Project
- 2) Name & Title of Applicant: Kurt A. Kayner and Ellen A. Kayner, landowner
- 3) Mailing Address of Organization: 32255 Bowers Dr., Harrisburg, OR 97446
- 4) Please provide the following information:
  - (a) A description of the area served by the organization (location, total acreage, # of water users, prominent crops, etc.)
  - (b) Copy of organization by-laws, articles of incorporation (if applicable), board resolution authorizing the applicant to represent and bind the organization under contract with the United States.

2. Source of Water (name of stream, river): McKenzie River
3. Proposed point of diversion: 4440 feet S and 5250 feet E of <sup>SE</sup> corner of Section DLC 79 Township 17S, Range 3W, Willamette Meridian.
4. A water right permit to divert storage water is required. Application or file number with OWRD if you have applied for a permit to divert storage water: Not submitted yet.
5. Include a map of lands and diversion points. **[Same as required by Oregon Water Resources Department (OWRD) for application for surface/ground water permit].**
6. Do you currently hold a right to natural flows for irrigating the property described herein?  
 If yes, what is/are the priority date(s)? No
7. Total quantity of water from storage requested: 406.5 acre-feet.
8. Location of land to be irrigated in each 40-acre tract:

Township	Range	Section	40-Acre Tract (1/4) (1/4)	No. of Acres	Type of Irrigated Crop <small>Please note that Cannabis is not an authorized crop Under Reclamation's Contracting Program. See PEC P.16</small>
See attached	table (pg. 3).				
					Received by OWRD
					APR 23 2024
					Salem, OR

**Total number of Acres:** 162.6



9. What is the present use of the land identified above? [farming; idle (fallow cultivated land); native (appears never to have been tilled, walked on, driven on); planted pasture or other (please specify)].

Farming

10. Is the land identified above currently being irrigated?  
If yes, what is the source? (natural flows, wells, etc.)

No

11. Diversion must be screened to prevent uptake of fish and other aquatic life. Describe plan(s) to comply with State/Federal fish standards:

Yes, ODFW specs will be followed.

12. Telephone number where you can be reached during the day: (541) 501-2794, owner / (503) 931-0210, agent

Sign and Date:

Kirst Ray 10 APRIL 2024  
Ellen A. McMullin

Received by OWRD

APR 23 2024

E-mail completed form and associated information to: [jkelly@usbr.gov](mailto:jkelly@usbr.gov) Any questions, please contact Joy Kelley at (986) 999-8984

Salem, OR

Please send contract administration fee directly to: CPN Regional Office, Attn: CPN-6323, 1150 N. Curtis Road, Boise, ID 83706

Before returning the completed Contract Data Sheet to the address provided above, please check that you have done the following:

- ANSWERED ALL QUESTIONS COMPLETELY
- ATTACHED AND IDENTIFIED ADDITIONAL SHEET(S) AS NECESSARY
- ATTACHED THE REQUIRED MAP
- SUBMIT PAYMENT FOR THE APPROPRIATE CONTRACT ADMINISTRATION FEE 1., MAKE CHECK PAYABLE TO THE U.S. BUREAU OF RECLAMATION

<sup>1</sup>The minimum contract administration fee for most applications is \$100. However, from time to time this fee may be revised to cover the costs of the United States. We recommend you contact this office to verify the current minimum contract administration fee. In the event that the costs to the United States of evaluating the application are in excess of the minimum contract administration fee, an estimate of the reimbursable costs for which advance payment is required will be provided to the applicant.

Township	Range	Section	40-Acre Tract (1/4) (1/4)	No. of Acres	Type of Irrigated Crop
14S	4W	16	SWNE	2.7	hazelnuts, grass seed
14S	4W	16	SWNW	3.0	hazelnuts, grass seed
14S	4W	16	NESW	10.5	hazelnuts, grass seed
14S	4W	16	NWSW	9.7	hazelnuts, grass seed
14S	4W	16	SWSW	25.3	hazelnuts, grass seed
14S	4W	16	SESW	36.3	hazelnuts, grass seed
14S	4W	16	NWSE	34.5	hazelnuts, grass seed
14S	4W	16	SWSE	38.3	hazelnuts, grass seed
14S	4W	17	SENE	2.3	hazelnuts, grass seed

162.6

Received by OWRD

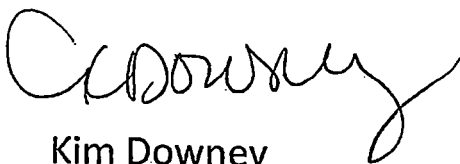
APR 23 2024

Salem, OR

April 22, 2024

Muddy Creeks Irrigation Board has approved Legacy Valley Farm's request for the use of water from the Muddy Creeks Irrigation Project in order to irrigate *162.6 acres for the "home farm"*, as shown in the attached *Surface Water Application map*. The area where the water rights would need to be approved is described as Township 14S, Range 4W, W.M. in Linn County, Oregon. This area is not on the main Muddy.

Legacy Valley Farms will purchase shares to Muddy Creeks at the rate of \$15/Ac billed over five years. The current user fee cost is \$17 per acre of water used and \$10 per acre when dormant. These fees are subject to change at the Board's discretion.



Kim Downey

Secretary

Muddy Creeks Irrigation Project

Received by OWRD

APR 23 2024

Salem, OR





Received by OWRD  
APR 23 2024  
Salem, OR

Date Received (Date Stamp Here)

## OWRD Over-the-Counter Submission Receipt

Applicant Name(s) & Address: Kurt and Ellen Kayner 29745 Nixon Dr.  
Halsey, OR 97348

Transaction Type: Application

Fees Received: \$ 3,067.00

Cash

Check:

Check No. 2253

Name(s) on Check: Will McGill Surveying LLC

Thank you for your submission. Oregon Water Resources Department (Department) staff will review your submittal as soon as possible.

If your submission is determined to be complete, you will receive a receipt for the fees paid and an acknowledgement letter stating your submittal is complete.

If determined to be incomplete, your submission and the accompanying fees will be returned with an explanation of deficiencies that must be addressed in order for the submittal to be accepted.

If you have any questions, please feel free to contact the Department's Customer Service staff at 503-986-0801 or 503-986-0810.

Sincerely,

OWRD Customer Service Staff

Submission received by: Nick Reece  
(Name of OWRD staff)

### Instructions for OWRD staff:

- Complete this Submission Receipt and make two (2) copies. Place one copy with the check/cash; and place the other copy with the submission (i.e., the application or other document).
- Date-stamp all pages. (NOTE: Do not stamp check.)
- Give this original Submission Receipt to the applicant.
- Record Submission Receipt information on the "RECEIVED OVER THE COUNTER" log sheet.
- Fold and put one copy of the Submission Receipt with check/cash into the Safe slot. Place the other copy of the Submission Receipt with submission (application/other document) in the top drawer of filing cabinet.