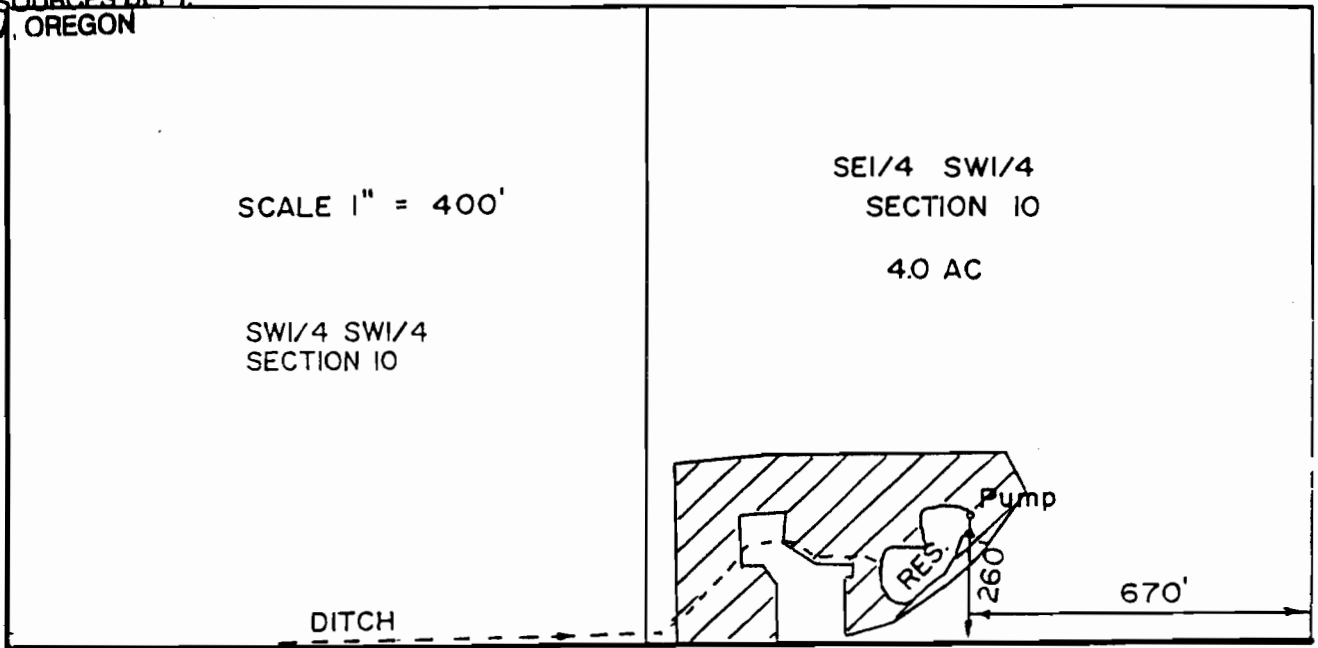


RECEIVED

SEP 08 2000

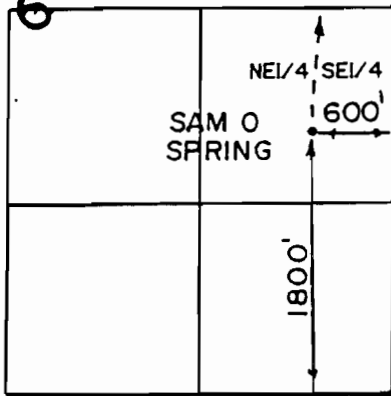
T. 9S., R. 40E., W.M.

WATER RESOURCES DEPT.
SALEM, OREGON



The purpose of this map is for identifying the location of the water right only and is not intended to provide legal dimensions of property ownership lines.

16




SCALE 1" = 1320'

FINAL PROOF SURVEY

APPL. R-72331
72332

PER. R-11876
52492

IN NAME OF
Harold & Beverly Staten
Surveyed Aug. 22, 2000



9-11-00