

CLAIM OF BENEFICIAL USE

Application No. R-72333
 Permit No. R-11862
 Tax Lot No. 10 40 4100
 Baker County


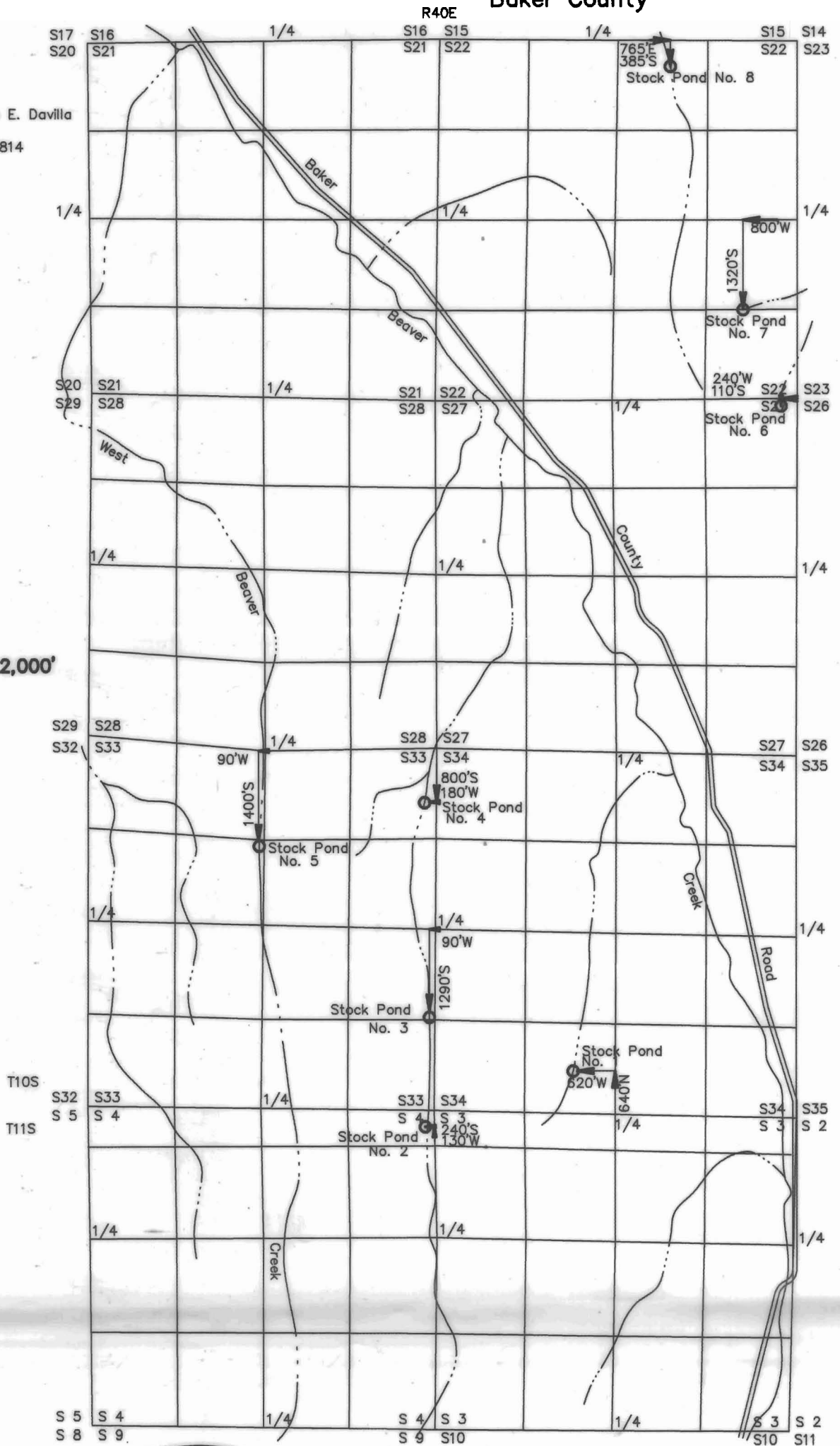
Application No. R-72334
 Permit No. R-11863
 Tax Lot No. 10 40 6100, 6200 & 6500
 Tax Lot No. 11 40 1100
 Baker County

Applicant:

Eugene M. & Joan E. Davilla
 HCR 87, Box 576
 Baker City, OR 97814



Scale: 1" = 2,000'



This map is for the purpose of identifying the location of the water right only and has no intent to provide dimensions or location of property ownership lines.

SEP 29 2000

WATER RESOURCES DEPT.
 SALEM, OREGON


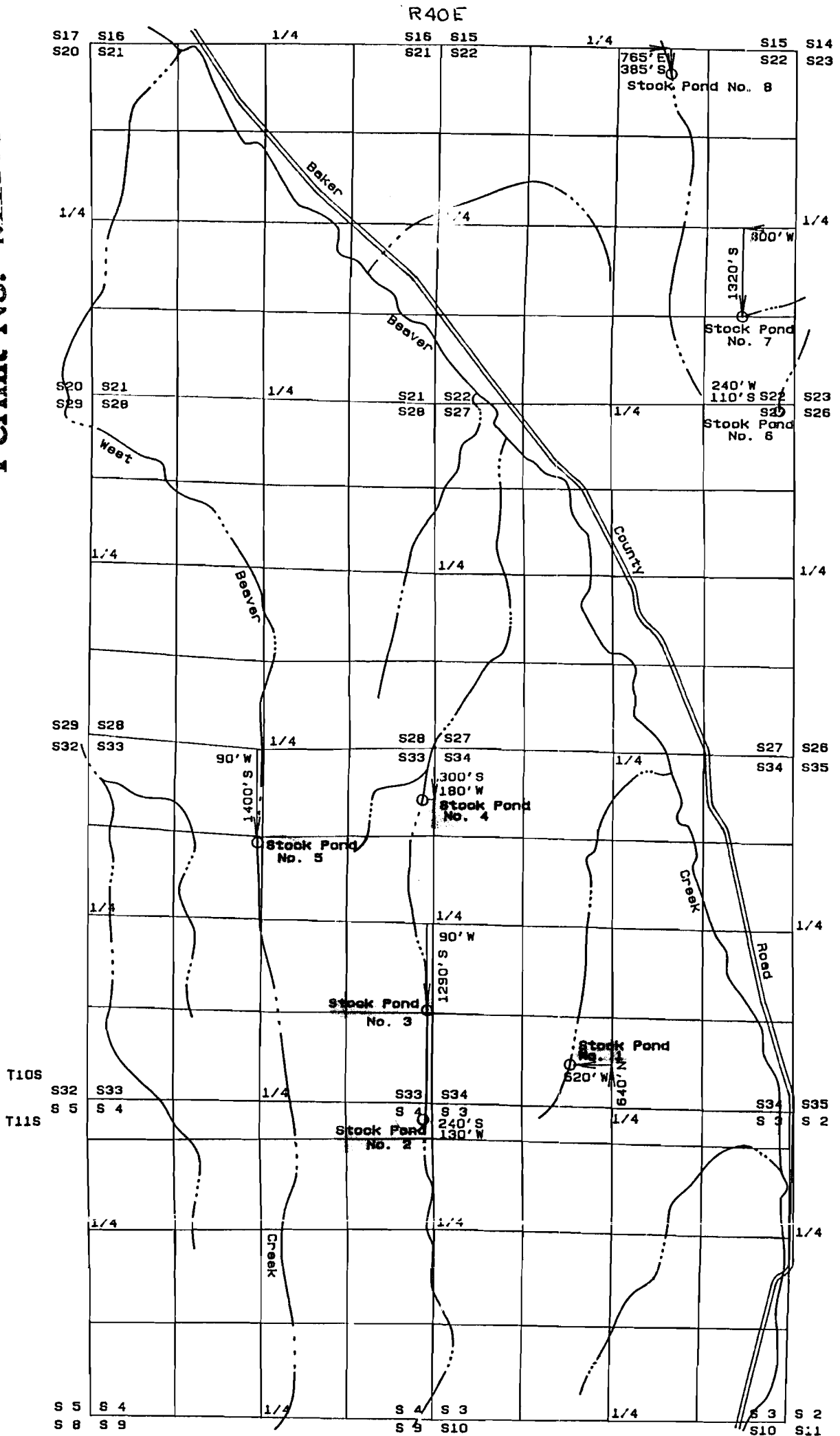
CONSTRUCT RESERVOIR PERMIT
APPLICATION MAP

RECEIVED
NOV 19 1987

Applicant:
Eugene M. & Joan E. Davilla
HCR #87, Box 576
Baker City, OR 97814

Scale: 1" = 2,000'

Application No. R-72334
Permit No. R11863



This map is for the purpose of identifying the location of the water right only and has no intent to provide dimensions or location of property ownership lines.